Atlas

10 Kilometer Square

Grant County, Washington

Sheet 11TLN27

Map date: 6/8/2016

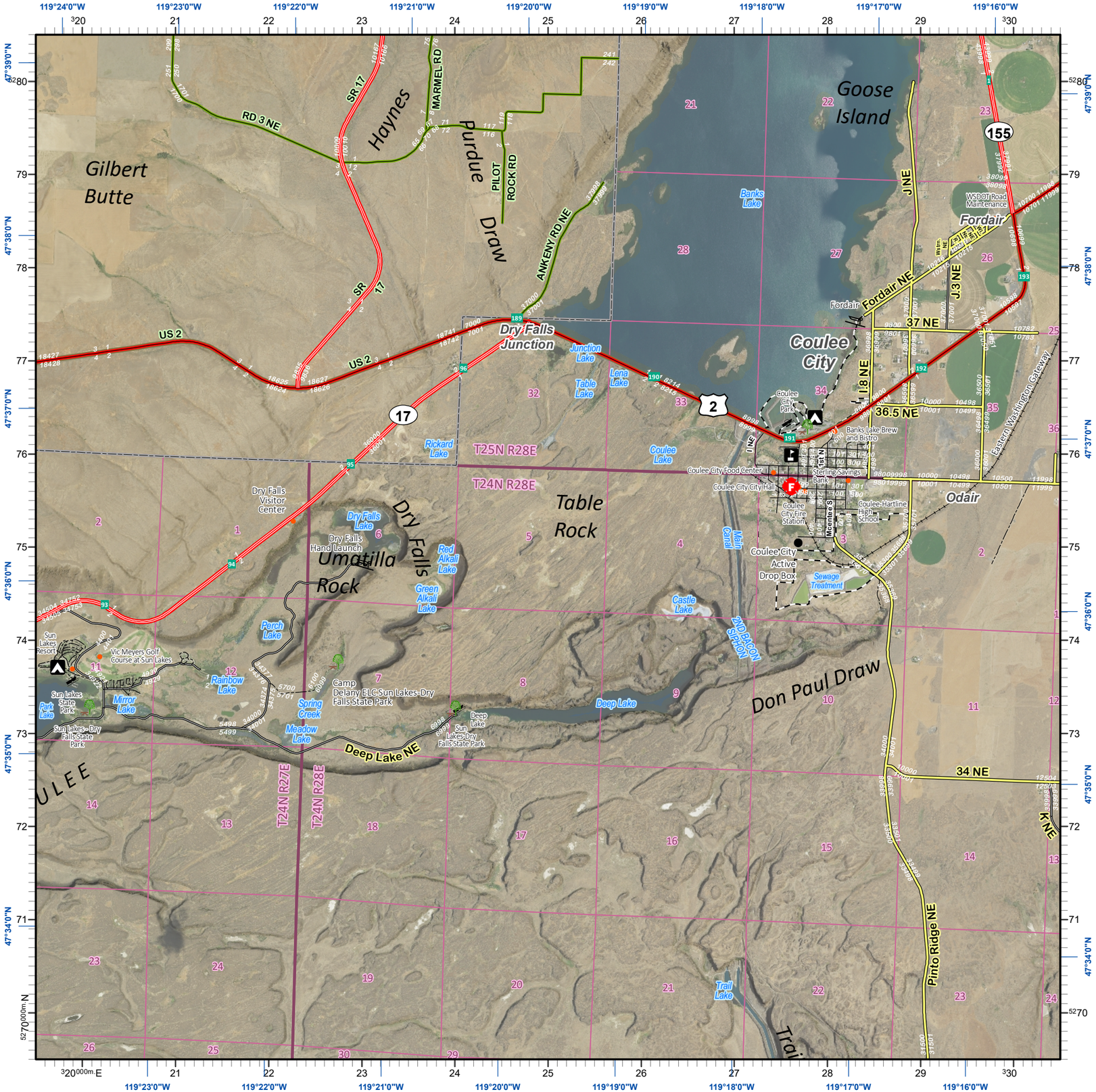

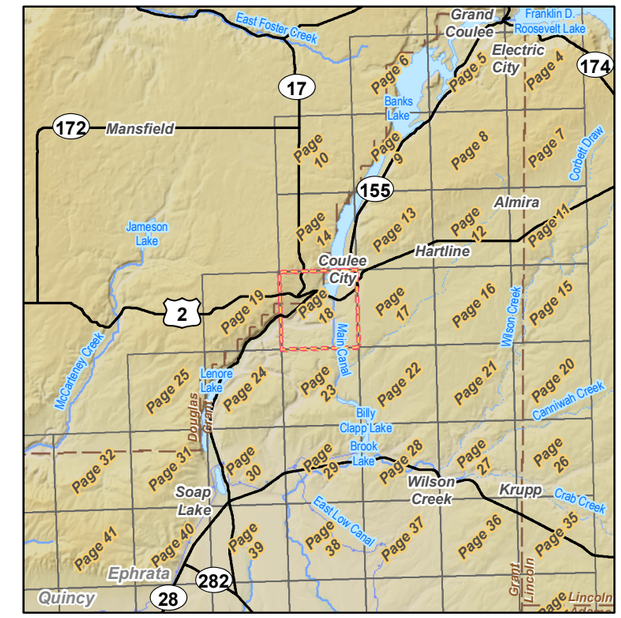

- Active Drop Box Site
- State Route
- US Route
- Access Rd / Driveway
- City Street
- Rural Road
- County Road
- Road in adjacent county
- Railroad
- County Boundary
- Section Line
- Incorporated City Limits
- State Route Milepost
- Boat Ramp – Unimproved
- Boat Ramp
- Campground
- Dock
- School
- Fire Station
- Park

Aerial Image Date(s):
6/30/2015
7/01/2015

Miles: 0, 0.5, 1, 2
Kilometers: 0, 1, 2, 4

This atlas is organized using the US National Grid reference system.
Many recreational grade GPS units and smartphone apps can display USNG (or MRGS) coordinates.

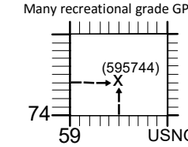

USNG Coordinate Example

Read right, then up. Using the sample coordinates at left, think 595-744
4 digits identifies a point within a 1000 m square
6 digits identifies a point within a 100 m square
8 digits identifies a point within a 10 m square
10 digits identifies a point within a 1 m square

These maps should not be construed as legal advice or legal opinion on any specific facts or circumstances. The contents are intended for general information purposes only, and you are urged to consult your own lawyer concerning your own situation and any specific questions you may have. Infrastructure records, drawings, and other documents have been gathered over many decades, using differing standards for quality control, documentation and verification. All of the data provided represents current information in a readily available format. While the data is generally believed to be accurate, occasionally it proves to be incorrect; thus its accuracy is not warranted. Prior to making any property purchases or investments based in full or in part upon the material provided, it is specifically advised that you independently field verify the information contained in county records.

Disclaimer