CITY OF GEORGE

MULTIMODAL TRANSPORTATION STUDY

April 2010
G & O No. 07014

TABLE OF CONTENTS

EXECUTIVE SUMMARY 3
TRAFFIC VOLUMES.....4
TRAFFIC VOLUME PROJECTIONS.....9
TRAFFIC CAPACITY AND LEVEL OF SERVICE.....13
PEDESTRIAN/BICYCLE FACILITIES.....23
TRUCK TRAFFIC.....25
BUS SERVICE 28
PAVEMENT CONDITION RATINGS 28
PLANNED CAPITAL IMPROVEMENTS 30
DEVELOPMENT STANDARDS.....30
SUMMARY.....32

LIST OF TABLES

No.	Table	Page
1.	WSDOT Annual SR 281 Traffic Volumes	7
2.	Cordon Traffic Volumes	7
3.	2007 Daily Total Traffic Volumes and 2020 Projections	10
4.	Highway Capacity Manual, 2000 Edition, Roadway Link LOS by V/C ratio	13
5.	Lane Capacity Width Factors and Volumes	14
6.	2007 and 2020 Street Segment Volumes and LOS	15

LIST OF FIGURES

No.	Figure	Page
1.	Study Area	5
2.	2001 Traffic Count Locations	6
3.	Traffic Volumes (24 hour total) measured in July 2007	8
4.	Sidewalk/Pathway Network	24
5.	Typical Truck Traffic in George	25
6.	Topography Map, Vantage Grade to George	26
7.	Truck Traffic Percentages	27
8.	Pavement Condition Ratings	29
9.	Six Year Transportation Improvement Plan Projects	31

APPENDICES

APPENDIX A – STREET PHOTO INVENTORY

APPENDIX B – TRAFFIC COUNTS

APPENDIX C – INTERSECTION IMPROVEMENTS COST ESTIMATES

APPENDIX D – GRANT TRANSIT AUTHORITY BUS SCHEDULES

APPENDIX E – CITY OF GEORGE SIX YEAR TRANSPORTATION IMPROVEMENT PLAN

APPENDIX F – CITY OF GEORGE COMMUNITY STREET, UTILITY AND DEVELOPMENT STANDARDS

APPENDIX G – SIGN INVENTORY

APPENDIX H – MONUMENTATION ELEVATIONS

APPENDIX I – GIS BACKGROUND DATA

EXECUTIVE SUMMARY

In 2007 the City of George was awarded two planning grants from the QuadCo Regional Transportation Planning Organization to evaluate transportation within the City. The Multimodal Transportation Study work has included:

- inventorying existing traffic volumes including truck traffic,
- reviewing street network with the City,
- selecting locations to make traffic counts,
- reviewing existing traffic characteristics with the City,
- developing a growth factor using historical traffic and city information,
- projecting the 2007 counts to 2020 future traffic volumes with the growth factor,
- evaluating network capacity using level-of-service for 2007 and 2020 traffic,
- identifying capacity deficiencies and improvement suggestions,
- providing presentation of findings to City Council,
- summarizing the work with a written report.

The plan was completed in two phases, with Phase I consisting of data collection, and Phase II completing the analysis of the data. The study area consisted of the area within the Urban Growth Boundary southeast of Interstate 90 (I-90). Frontage Road is the northerly and westerly bounding roadway. The Bureau of Reclamation lateral Canal is the eastern boundary, and Park Hill Avenue / East Montmorency Boulevard the southerly boundary. The study area is shown in Figure 1, and includes the commercial business district, industrial area, and primary residential area for the City. The study area has direct access to I-90 and State Route 281. It does not include the recently added portions of the City that lie northerly of I-90.

Generally, the low traffic volumes, adequate street widths and relatively flat topography provide adequate sight distance, and show limited safety issues or capacity constraints. The traffic capacity analysis reaffirms this observation. Pavement condition ratings are also generally good, indicating no significant maintenance needs.

Recommendations provided in this report include improvements to the intersection of Royal Anne Drive, Washington Way, and Richmond Avenue, construction of a “tee” intersection at the intersection of Frontage Road and Washington Way, and improving the intersections of West and East Montmorency Boulevard and Washington Way, and the intersection of Frontage Road and West Montmorency Boulevard. It is also recommended that the City sign Bing Avenue, and discuss improvements needed on Washington Way at the George Elementary School with the Quincy School District. Cost estimates for these improvements can be found in Appendix C.

TRAFFIC VOLUMES

The City of George street network is bounded by a triangle formed by the United States Bureau of Reclamation (USBR) West Canal, Park Hill Avenue and Road 1 SW, and Frontage Road. Royal Anne Drive connects Washington Way with the SR 281 over-crossing of Interstate 90 and the Interstate 90 interchange. Royal Anne Drive and Washington Way provide the primary arterial with highest traffic volumes. Other streets connect to Royal Anne Drive and Washington Way which provide access to adjacent properties with businesses, residences, and public facilities such as the school campus and city hall. Figure 1 shows the study area. Appendix A contains photographs of the various streets and intersections in the study area.

Traffic data analyzed for this study was obtained from two sources. WSDOT traffic counts were obtained from the WSDOT Annual Traffic Report, and new traffic counts were conducted. Traffic volumes including truck volumes were measured in July 2007. Figure 2 shows the locations where traffic counts were made for this study. Count locations focused on the five primary intersections. Red shaded circles shown in the figure indicate locations where volumes were measured for both directions of traffic, for example, eastbound and westbound. Single leg, one-directional traffic approaching the intersection was measured at the Montmorency Boulevard/Washington Way/Richmond Avenue intersection.

Traffic Data

Average Annual Daily Total traffic counts were obtained from the WSDOT Annual Traffic Reports on SR 281 at milepost 0.00 (located at the intersection of SR 281 and the I-90 overpass). They show essentially no change between 1995 and 2006. Traffic volumes on Interstate 90 have been similar with essentially no change shown between 1997 and 2006, with ADT's of 9,800 and 10,000 respectively. However, with the recent industrial development in Quincy, 10 miles to the north, traffic volumes over the next several years are anticipated to increase. To account for this expected growth, a 3% annual growth rate should be used to project future traffic volumes.

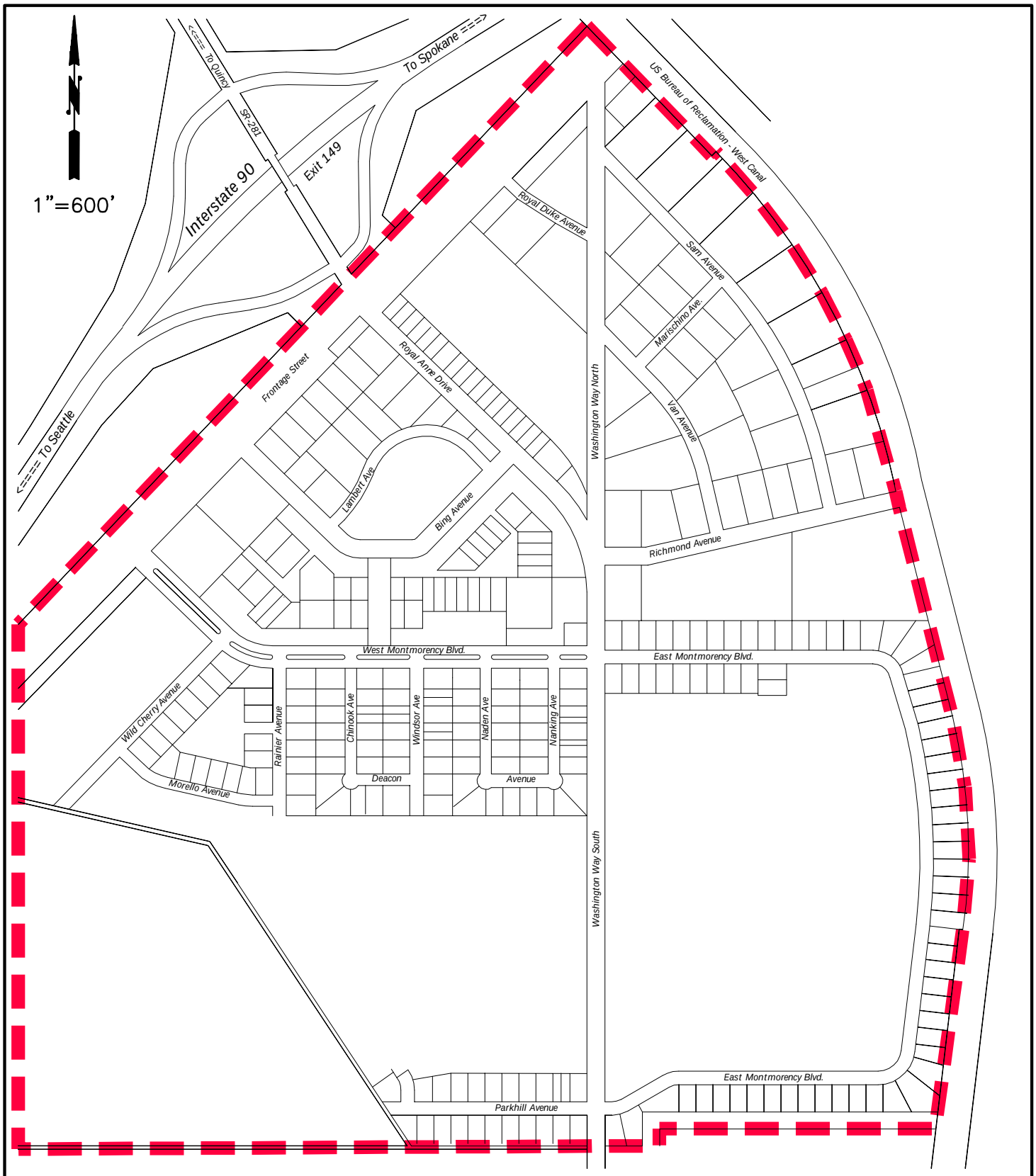

STUDY AREA

CITY OF GEORGE

MULTIMODAL TRANSPORTATION STUDY

FIGURE 1
STUDY AREA

Gray & Osborne, Inc.
CONSULTING ENGINEERS

L:\GEORGE\07014\FIGURES\FIG1

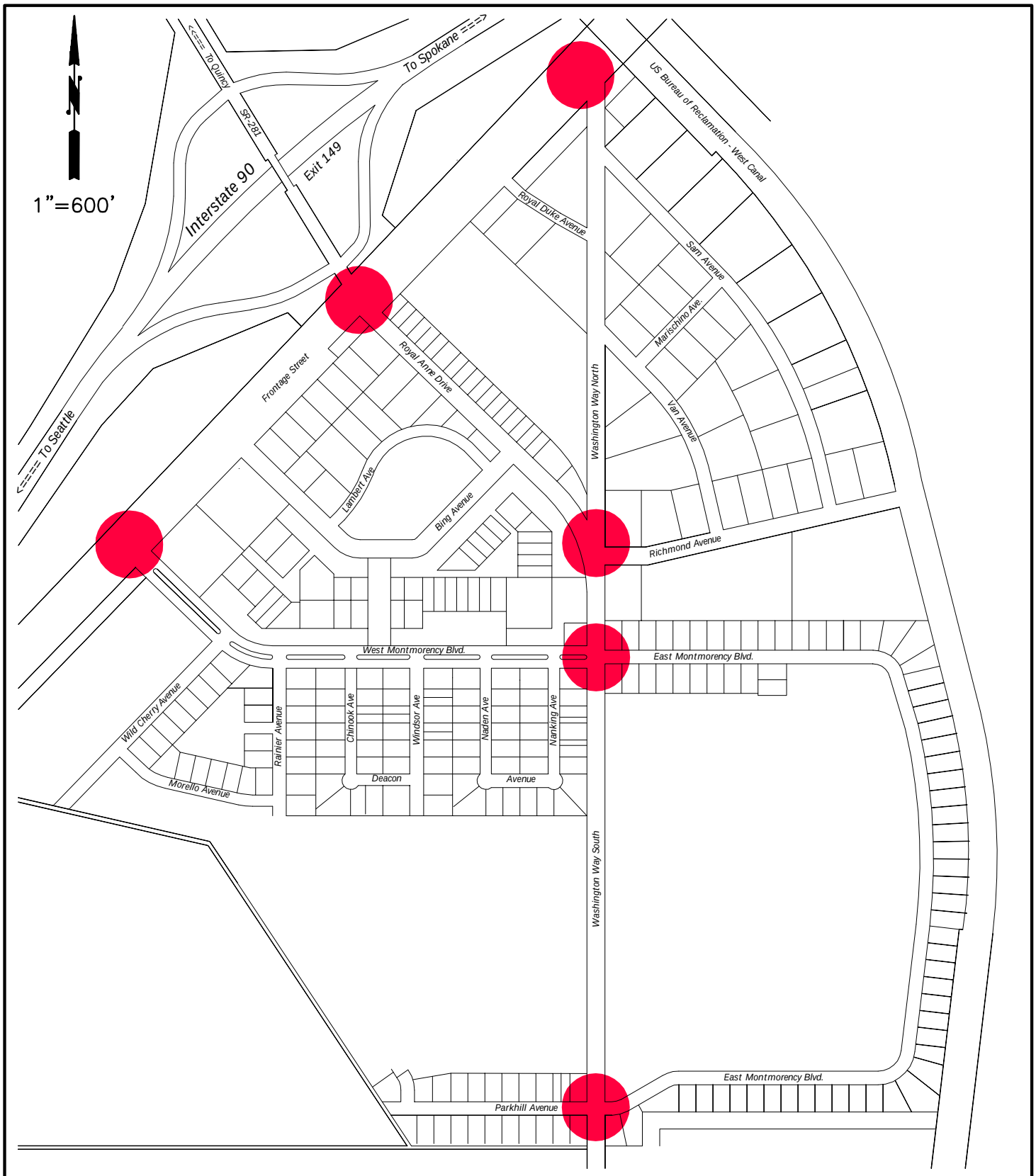

LEGEND:

TRAFFIC COUNT LOCATION

CITY OF GEORGE

MULTIMODAL TRANSPORTATION STUDY

FIGURE 2

TRAFFIC COUNT LOCATIONS

Gray & Osborne, Inc.

CONSULTING ENGINEERS

L:\GEORGE\07014\FIGURES\FIG2

TABLE 1
WSDOT Annual SR 281 Traffic Volumes

Year	1995	1998	2000	2002	2004	2006
SR 281 at I-90 AADT*	3,400	3,400	3,100	3,200	3,300	3,300

*Average Annual Daily Traffic

In addition to the WSDOT traffic data, new traffic counts were made during the week of July 17, 2007. Traffic count data has been included in Appendix B. Figure 3 shows 24 hour traffic volumes with total volumes in boxes. More detailed, directional traffic count date for the individual intersections studied can be found in Appendix B, figures B-1 through B-6. The Royal Anne Drive volume at the I-90 interchange is consistent with WSDOT information. Royal Anne Drive traffic reduces from over 3,000 at the Frontage Road to less than 1,000 south of Park Hill Avenue as traffic turns onto and off of local streets.

Cordon Traffic Volumes

Cordon counts show the total volume entering and exiting an area. A line around the City of George corresponding to the study area provides a good cordon boundary. Traffic counts at the intersections of Frontage Road north of Washington Way, Royal Anne Drive at Frontage Road, Washington Way at Park Hill Avenue, and Frontage Road at West Montmorency Boulevard.

TABLE 2
Cordon Traffic Volumes

Direction	Intersection	Cordon Volume
North	Frontage Road at Washington Way	540
Northwest	Royal Anne Dr. at Frontage Road	3,120
South	Washington Way at Park Hill Ave	820
Southwest	Frontage Road at W. Montmorency Blvd.	800
	Total	**5,280**

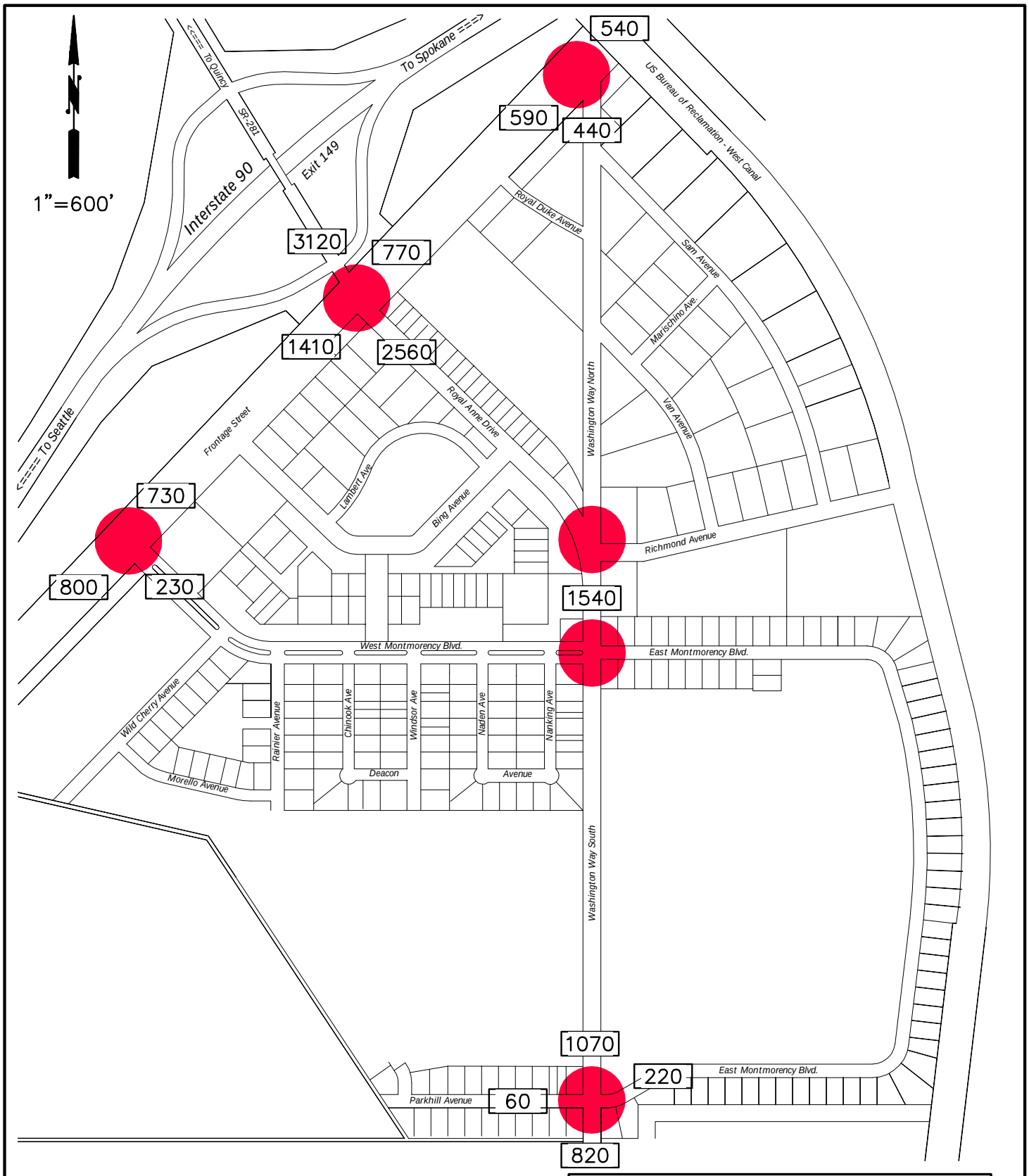

LEGEND:

TRAFFIC COUNT LOCATION

CITY OF GEORGE

MULTIMODAL TRANSPORTATION STUDY

FIGURE 3

TOTAL TRAFFIC VOLUMES

Gray & Osborne, Inc.

CONSULTING ENGINEERS

L:\GEORGE\07014\FIGURES\FIG3

TRAFFIC VOLUME PROJECTIONS

The 2007 traffic volumes have been projected to the year 2020, including future volumes for both 24 hour daily total volumes and PM peak hour volumes. The projections were made using a 3% per year growth factor. Analysis of these numbers provides a conservative perspective to identify potential traffic growth issues. The 3% projections provide forecasts similar to using a 1.5% growth factor for about 25 years. The following abbreviations are used throughout Table 3.

Abbreviation	Term		Abbreviation	Term
NB	Northbound		N/O	North Of
SB	Southbound		S/O	South Of
EB	Eastbound		E/O	East Of
WB	Westbound		W/O	West Of
NEB	Northeast Bound		NE/O	Northeast Of
SEB	Southeast Bound		SE/O	Southeast Of
NWB	Northwest Bound		NW/O	Northwest Of
SWB	Southwest Bound		SW/O	Southwest Of
PH	Peak Hour		Total	Traffic Volume in both directions

TABLE 3
2007 Daily Total Traffic Volumes and 2020 Projections.

Location	July 2007 24 Hour Total	2020 (3%/yr growth)
Washington Way S/O Richmond Ave NB (WB PH doubled for LOS)	731	1,073
Royal Anne Drive NW/O Richmond Ave SE (SEB PH doubled for LOS)	729	1,071
Richmond Ave E/O Washington Way WB (WB PH doubled for LOS)	118	173
Washington Way N/O Richmond Ave NB (NB PH doubled for LOS)	210	308
Washington Way N/O Montmorency Blvd SB (SB PH doubled for LOS)	805	1,182
Montmorency Blvd (N) E/O Washington Way WB (WB doubled for LOS)	194	285
Washington Way N/O PH/Montmorency Blvd NB	541	794
Washington Way N/O PH/Montmorency Blvd SB	531	780
Washington Way N/O PH/Montmorency Blvd Total	1,072	1,574
Montmorency Blvd E/O Washington Way WB	110	162
Montmorency Blvd E/O Washington Way EB	112	164
Montmorency Blvd E/O Washington Way Total	796	1,169
Washington Way S/O Park Hill Ave/Montmorency Blvd NB	419	615
Washington Way S/O Park Hill Ave/Montmorency Blvd SB	395	580
Washington Way S/O Park Hill Ave/Montmorency Blvd Total	814	1,195

TABLE 3 (cont'd)
2007 Daily Total Traffic Volumes and 2020 Projections.

Location	July 2007 24 Hour Total	2020 (3%/yr growth)
Park Hill Ave W/O Washington Way WB	83	122
Park Hill Ave W/O Washington Way EB	81	119
Park Hill Ave W/O Washington Way Total	164	241
Frontage Road NE/O Royal Anne Drive NEB	403	592
Frontage Road NE/O Royal Anne Drive SWB	367	539
Frontage Road NE/O Royal Anne Drive Total	770	1,131
Royal Anne Drive SE/O Frontage Road SEB	1,252	1,839
Royal Anne Drive SE/O Frontage Road NWB	1,262	1,853
Royal Anne Drive S/O Frontage Road Total	2,514	3,692
Frontage Road SW/O Royal Anne Drive NEB	754	1,107
Frontage Road SW/O Royal Anne Drive SWB	669	982
Frontage Road S/O Royal Anne Drive Total	1,423	2,090
Royal Anne Drive NW/O Frontage Road NEB	1,554	2,282
Royal Anne Drive NW/O Frontage Road SEB	1,567	2,301
Royal Anne Drive N/O Frontage Road Total	3,121	4,583
Frontage Road NE/O Washington Way NEB	293	430
Frontage Road NE/O Washington Way SWB	261	383
Frontage Road N/O Washington Way Total	554	814
Washington Way S/O Frontage Road NB	219	322
Washington Way S/O Frontage Road SB	232	341
Washington Way S/O Frontage Road Total	451	662
Frontage Road SW/O Washington Way NEB	306	449
Frontage Road SW/O Washington Way NEB	279	410
Frontage Road S/O Washington Way Total	585	859

TABLE 3 (cont'd)
2007 Daily Total Traffic Volumes and 2020 Projections.

Location	July 2007 24 Hour Total	2020 (3%/yr growth)
Frontage Road NE/O Montmorency Blvd NWB	371	545
Frontage Road NE/O Montmorency Blvd SWB	354	520
Frontage Road NE/O Montmorency Blvd Total	725	1,065
Montmorency Blvd SE/O Frontage Road SEB	105	154
Montmorency Blvd SE/O Frontage Road NWB	123	181
Montmorency Blvd SE/O Frontage Road Total	228	335
Frontage Road SW/O Montmorency Blvd NEB	403	592
Frontage Road SW/O Montmorency Blvd SWB	393	577
Frontage Road S/O Montmorency Blvd Total	796	1,169

TRAFFIC CAPACITY AND LEVEL-OF-SERVICE

Level-of-service (LOS) analysis has been made of the roadway links for the PM peak hour. Level-of-service for roadway segments can be determined by calculating volume to capacity (V/C) ratios (peak hour volume divided by capacity). The ratio can then be compared against suggested values obtained from the Highway Capacity Manual (HCM). Table 2B shows the suggested LOS for the corresponding calculated V/C ratio. Those ratios are summarized in Table 4 below.

TABLE 4
Highway Capacity Manual, 2000 Edition, Roadway Link LOS by V/C ratio

Volume to Capacity (V/C) Ratio	Level-of-Service (LOS)
<0.6	A
<0.7	B
<0.8	C
<0.9	D
<1.0	E

The City of George roadway segments have been evaluated utilizing V/C ratios. A two lane two way roadway has a basic capacity of 2,000 vehicles per hour. The capacity is adjusted for lane width, shoulder or obstruction width, grade, and other traffic impeding factors. The 1965 Highway Capacity Manual provided a detailed analysis method for two lane roadways. Application of this method at that time was before the readily available computer models. The 1965 and current Highway Capacity Manuals use the same V/C ratios for level-of-service gradations. V/C ratios have been carried forward and are still used to measure the LOS of two lane roadways. For the relatively low volume street segments in George, applying the V/C gradation to determine LOS has been modeled for the 2005 and 2015 pm peak volumes.

The following table displays the 1965 HCM 87 calculations used to establish an LOS E volume of 1,240 vehicles per hour capacity for the City of George streets. The roadway width, shoulder width and other traffic factors reduce the capacity of 2,000 vehicles per hour to a capacity of 1,240 vehicles per hour for LOS E. This is a general and conservative value, it represents a low capacity. The V/C ratios are calculated using the measured peak hour volumes and the projected volumes being divided by the 1,240 vehicles per hour.

TABLE 5
Lane Capacity Width Factors and Volumes

HCM 87 Table 10.8	**Lateral Clearance & Lane Width**		
Capacity Manual	**2 ft & 10 Ft**	**2 ft & 11 Ft**	**4 ft & 12 Ft**
LOS E	0.62	0.70	0.92
LOS B	0.54	0.75	0.94
	0.62 X 2000	0.75 X 2000	0.94 X 2000
LOS E cap:	1240	1500	1880

Table 6 tabulates 2007 peak hour volumes, 2020 projections and LOS ratings for both 2007 and 2020. All of the streets measured are, and will continue to be, at LOS A.

The July 2007 volumes and 2020 projected volumes are shown with V/C ratios and level-of-service for each segment. The LOS on all streets is 'A' for existing volumes counted in 2007 and year 2020 volumes that are calculated using a 3% per year growth rate.

The table also includes a column continuing the projected 3% growth rate out until LOS D (1,116 vehicles per hour) is reached. It is important to note that this column assumes a constant growth rate over an extended period of time and as such, and is a very rough approximation. However, it is useful for determining an approximate planning period for upgrading roadways to meet demand needs. This analysis indicates that all of the streets in George will have an adequate LOS for over 40 years.

TABLE 6
2007 and 2020 Street Segment Volumes and LOS

Location	July 2007 PM Peak	2007 V/C	2007 LOS	2020 (3%/yr)	2020 V/C	2020 LOS	LOS D Year
Washington Way N/O Park Hill Ave-Montmorency Blvd NB	54			79			
Washington Way N/O Park Hill Ave-Montmorency Blvd SB	56			82			
Washington Way N/O Park Hill Ave-Montmorency Blvd Total	110	0.09	**A**	162	0.13	**A**	**2086**
Washington Way S/O Park Hill Ave-Montmorency Blvd NB	57			84			
Washington Way S/O Park Hill Ave-Montmorency Blvd SB	51			75			
Washington Way S/O Park Hill Ave-Montmorency Blvd Total	108	0.09	**A**	159	0.13	**A**	**2087**
Park Hill Ave W/O Washington Way WB	9			13			
Park Hill Ave W/O Washington Way EB	10			15			
Park Hill Ave W/O Washington Way Total	19	0.02	**A**	28	0.02	**A**	**2145**

TABLE 6 (cont'd)
2007 and 2020 Street Segment Volumes and LOS

Location	July 2007 PM Peak	2007 V/C	2007 LOS	2020 (3%/yr)	2020 V/C	2020 LOS	LOS D Year
Frontage Road NE/O Royal Anne Drive NEB	37			54			
Frontage Road NE/O Royal Anne Drive SWB	35			51			
Frontage Road NE/O Royal Anne Drive Total	72	0.06	**A**	106	0.09	**A**	**2100**
Royal Anne Drive SE/O Frontage Road SEB	123			181			
Royal Anne Drive SE/O Frontage Road NWB	114			167			
Royal Anne Drive SE/O Frontage Road Total	237	0.19	**A**	348	0.28	**A**	**2060**
Frontage Road SW/O Royal Anne Drive NEB	74			109			
Frontage Road SW/O Royal Anne Drive SWB	60			88			
Frontage Road SW/O Royal Anne Drive Total	134	0.11	**A**	197	0.16	**A**	**2079**

TABLE 6 (cont'd)
2007 and 2020 Street Segment Volumes and LOS

Location	July 2007 PM Peak	2007 V/C	2007 LOS	2020 (3%/yr)	2020 V/C	2020 LOS	LOS D Year
Royal Anne Drive NW/O Frontage Road NEB	149			219			
Royal Anne Drive NW/O Frontage Road SWB	150			220			
Royal Anne Drive NW/O Frontage Road Total	299	0.24	**A**	439	0.35	**A**	**2052**
Frontage Road NE/O Washington Way NEB	27			40			
Frontage Road NE/O Washington Way SWB	24			35			
Frontage Road NE/O Washington Way Total	51	0.04	**A**	75	0.06	**A**	**2112**
Washington Way S/O Frontage Road NB	20			29			
Washington Way S/O Frontage Road SB	19			28			
Washington Way S/O Frontage Road Total	39	0.03	**A**	57	0.05	**A**	**2121**

TABLE 6 (cont'd)
2007 and 2020 Street Segment Volumes and LOS

Location	July 2007 PM Peak	2007 V/C	2007 LOS	2020 (3%/yr)	2020 V/C	2020 LOS	LOS D Year
Frontage Road SW/O Washington Way NEB	29			43			
Frontage Road SW/O Washington Way SWB	28			41			
Frontage Road SW/O Washington Way Total	57	0.05	**A**	84	0.07	**A**	**2108**
Frontage Road NE/O Montmorency Blvd NWB	36			53			
Frontage Road NE/O Montmorency Blvd SEB	31			46			
Frontage Road NE/O Montmorency Blvd Total	67	0.05	**A**	98	0.08	**A**	**2103**
Montmorency Blvd SE/O Frontage Road NWB	11			16			
Montmorency Blvd SE/O Frontage Road SEB	12			18			
Montmorency Blvd SE/O Frontage Road Total	23	0.02	**A**	34	0.03	**A**	**2139**

TABLE 6 (cont'd)
2007 and 2020 Street Segment Volumes and LOS

Location	July 2007 PM Peak	2007 V/C	2007 LOS	2020 (3%/yr)	2020 V/C	2020 LOS	LOS D Year
Frontage Road SW/O Montmorency Blvd NEB	38			56			
Frontage Road SW/O Montmorency Blvd SWB	45			66			
Frontage Road SW/O Montmorency Blvd Total	83	0.07	**A**	122	0.1	**A**	**2095**
Washington Way S/O Richmond Ave NB (WB PH doubled for LOS)	67	0.11	**A**	98	0.16	**A**	**2103**
Royal Anne Drive NW/O Richmond Ave SEB (SEB PH doubled for LOS)	73	0.12	**A**	107	0.17	**A**	**2100**
Richmond Ave E/O Washington Way WB (WB PH doubled for LOS)	14	0.02	**A**	21	0.03	**A**	**2156**
Washington Way N/O Richmond Ave NB (NB PH doubled for LOS)	17	0.03	**A**	25	0.04	**A**	**2149**
Washington Way N/O Montmorency Blvd SB (SB PH doubled for LOS)	86	0.14	**A**	126	0.2	**A**	**2094**
Montmorency Blvd E/O Washington Way WB (WB PH doubled for LOS)	21	0.03	**A**	31	0.05	**A**	**2142**

Intersections

Level-of-service for intersections is determined by the average delay experienced by approaching vehicles. Intersections have not been evaluated as the daily total volumes are less than peak hour volumes that would result in LOS D, indicating very little delay and making the analysis somewhat futile. In light of this, the City identified a total of six intersections where staff and citizens have noted problems or expressed concern. The City then held a public meeting on May 15, 2007 to discuss these areas. The results of the meeting are summarized below with recommendations. Cost estimates for applicable improvements can be found in Appendix C.

Intersection of Royal Anne Drive, Washington Way, and Richmond Avenue
This is a primary intersection in the heart of the City. The intersection is poorly configured for truck traffic, resulting in trucks driving over the raised median areas that separate the three streets. Vehicles also often speed through this area on Royal Anne Drive and Washington Way. It was also noted that there appears to be no problems with traffic on Richmond Avenue.

Possible corrective actions:

- Reconstruct the intersection to better accommodate truck traffic. Realign the southbound traffic, turning west.
- Construct a roundabout to facilitate both truck and passenger vehicles.
- Construct a cul-de-sac north of the intersection, prohibiting continuous southbound movement from the northerly leg of Washington Way.
- Make Royal Anne Drive one-way to the south and the northerly leg of Washington Way one-way to the north.
- Terminate the northerly leg of Washington Way from this intersection and only allow access to the northerly leg of Washington Way from Frontage Road.

The City completed a roundabout feasibility investigation in 2003 for this intersection. That study determined that construction of a roundabout was not cost effective, primarily due to a lack of accidents at the intersection. Since that time there have been additional accidents, including a fatality in 2007. If warranted, construction of a roundabout would be the recommended corrective action. If a roundabout cannot be warranted, the recommended option would be to construct a cul-de-sac north of the intersection which would restrict the movement of traffic along Washington Way.

Intersection of Frontage Road and Washington Way
This intersection provides access for truck traffic to the WSDOT Maintenance Facility, the truck scales, the Pacific Pride fueling station, and the City's well and reservoir site. The alignment of the intersection is poor for northbound vehicles on Washington Way wishing to turn southwest onto the Frontage Road.

Possible corrective actions:

- Realign the intersection, eliminating the island and creating a "T" intersection.
- Construct a roundabout to facilitate both truck and passenger vehicles.

Because it appears that adequate right-of-way exists at this intersection, the construction of a "T" intersection appears to be the best alternative.

Intersection of West and East Montmorency Boulevard and Washington Way
This intersection provides access to numerous residences in and along West and East Montmorency Boulevard, the City's central business district, and the Community Center in and along West Montmorency Boulevard. It also provides access to the George Elementary School and the main route out of town to the south along Washington Way. The intersection has, in the past, been subject to standing water and ice during storm events. The intersection rises as it approaches Washington Way, and during winter months, can be icy making stopping and starting on the incline difficult. Recent improvements to the storm drainage in this intersection appear to have helped with this. Improving this intersection was determined to be a low priority.

Possible corrective actions:

- Relocate the stop signs located on West and East Montmorency Boulevard to Washington Way.
- Raise the road grade in and along West Montmorency Boulevard as it approaches Washington Way.

To best correct this deficiency, it is recommended that the City raise the road grade of West Montmorency Boulevard as it approaches Washington Way. As part of that reconstruction, it is recommended that storm drainage structures be added to address collection of stormwater.

Intersection of Frontage Road and West Montmorency Boulevard
This intersection provides access to the Community Center and the Martha Inn Restaurant site along West Montmorency Boulevard and access to Interstate 90 along Frontage Road. The lack of dedicated approaches to the Martha Inn Restaurant site allows traffic to access both Frontage Road and West Montmorency Boulevard at any point, including directly into the intersection. This creates a hazard to traffic on both streets and within the Martha Inn Restaurant site parking lot.

Possible corrective actions:

- Install curb and gutter, with formally dedicated approaches/accesses to the Martha Inn Restaurant site.
- Construct an extension of the island on West Montmorency Boulevard to Frontage Road.
- Install channelization striping.
- Create a driveway ordinance limiting the length and location of road approaches.

As the Martha Inn Restaurant is not currently open for business, the need for improvement at this location is low. To address this deficiency, it is recommended that the City install curb and gutter with formally dedicated accesses to the property. To prevent future development from creating a similar hazardous situation, it is

recommended that the City also develop a driveway ordinance to better control access locations, and sizes of approaches.

Bing Avenue (Traffic cutting through the Community Center parking lot to access Frontage Road)

Bing Avenue is an unimproved roadway providing access from Frontage Road to Lambert Avenue and Royal Anne Drive. Vehicles often use Bing Avenue to access the Community Center from Frontage Road, and then continue through the Community Center parking lot to West Montmorency Boulevard making a "short-cut". The path the vehicles take trespasses across private property.

Possible corrective actions:

- Install signing and ecology blocks/barriers/barricades.
- Install ditches to deter traffic from trespassing in private property.
- Construct Bing Avenue with curb, gutter, and sidewalk.
- Do nothing.

Because the site is flat, installation of a barrier will most likely encourage driving around the barrier, and cause additional trespassing concerns, as well as create more erosion. Because the City does not have the financial resources to construct Bing Avenue at this time, it is recommended that signing be installed to inform drivers that it is not a public route.

Washington Way at the George Elementary School

Washington Way, in front of the George Elementary School, currently is striped with a left turning pocket to allow vehicles to queue while waiting to enter the school. The roadway is also bordered by an asphalt pathway on the east side, which runs through the entrance to the school. Free movement of vehicles through this area has become a concern for students and pedestrians using the pathway, and for maintenance of the existing pavement markings.

Possible corrective actions:

- Reduce the width of the approaches and provide a 90-degree entrance.
- Install thermoplastic pavement markings.
- Work with the School District to develop a "School Safety Plan" which would include traffic channelization on school property.
- Remove parking spaces which obstruct the pathway.
- Better define the pathway with pavement markings and textured materials through the school entrances.
- Provide separate ingress and egress routes into the school parking area.

Because the school district is constructing a new facility on site, which will require access through this same area, it is recommended that the City work with them to best determine traffic improvements to address these conditions. Several of the identified corrective actions may be necessary to meet the needs of the City and the schools.

PEDESTRIAN/BICYCLE FACILITIES

While the City of George has included sidewalks within its developer standards, it has not previously formally created a sidewalk/pathway plan. A sidewalk/pathway plan is an important element of a community's development of pedestrian facilities, and is becoming requirement of many funding programs. Sidewalk/pathway plans help to ensure that a comprehensive and coherent system of walking trails is constructed, helping to promote the use of the pathways.

Existing facilities are adequate, though limited. While pedestrian volume counts were not completed, the City's streets appear to receive significant pedestrian traffic. Pedestrians can be seen in the pictures taken along this corridor in the Photos portion of the report. Pedestrian Facilities within the City currently consist of a pathway along Royal Anne Drive and Washington Way, leading to the school campus, and also several smaller disconnected segments of sidewalk located in various residential areas.

The facilities are ADA compliant and in good condition. Analysis of the level of service for these facilities also reveals that they are adequate. Crossing gaps are determined by the amount of time it takes to cross a street using a four foot per second walking speed. Typically, a 24 foot wide two lane street would take six seconds. It takes hourly volumes of at least 600 to approach not having at least one six second gap per minute in the traffic flow – a pedestrian would wait about one minute for an average crossing gap to occur. The highest peak hour volumes were just over 200 which is substantially less than 600.

As part of Phase I of this study, the City has developed a sidewalk/pathway network plan and presented it during a public meeting held on May 15, 2007. Items discussed during the public meeting included providing a pathway across Interstate 90 to access those portions of the City north of the freeway; connecting to the proposed bicycle path currently being planned between the City's of Quincy and George; and connecting the trailer parks in the community to the existing pathway along the west sides of Royal Anne Drive and the southerly leg of Washington Way. The Sidewalk/Pathway network is shown in Figure 4.

The City does not currently have bicycle facilities, either as separate pathways or as separate lanes on any of its streets. It is recommended that the City develop a bike route network which parallels the sidewalk/pathway network. Bicycle facilities can be added to the existing roadways as dedicated bike lanes, or can be added to pathways along the routes.

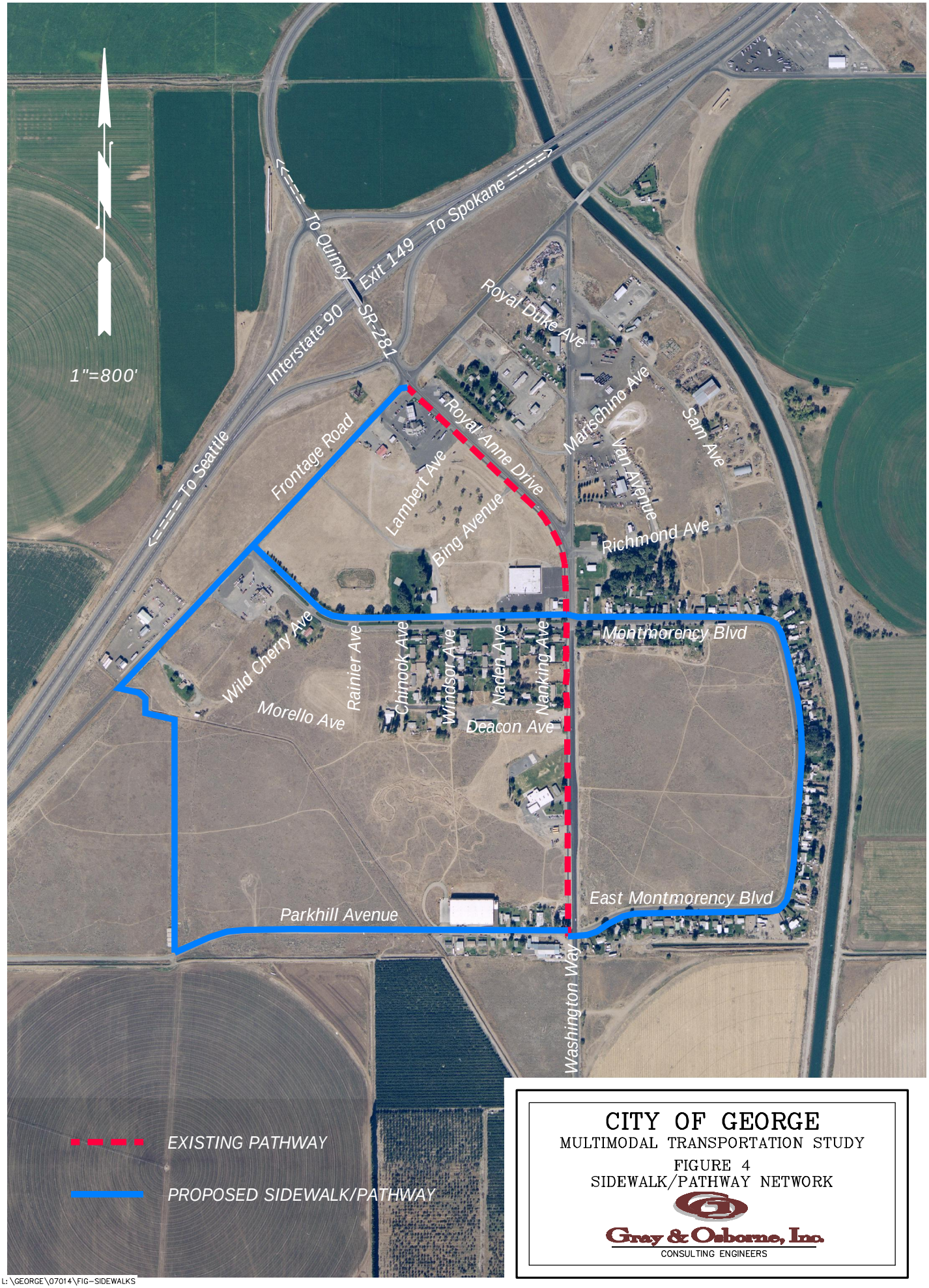

CITY OF GEORGE

MULTIMODAL TRANSPORTATION STUDY

FIGURE 4

SIDEWALK/PATHWAY NETWORK

Gray & Osborne, Inc.

CONSULTING ENGINEERS

L:\GEORGE\07014\FIG-SIDEWALKS

TRUCK TRAFFIC

The City of George is located at the top of the Vantage Grade. It is about 15 miles between the Vantage Bridge over the Columbia River and the City. The first five miles is approximately a 5% grade climbing from the Columbia River up to the City. Service facilities and fueling for trucks are provided in George as well as warehousing.

FIGURE 5
Typical Truck Traffic in George

FIGURE 6
Topography Map, Vantage Grade to George

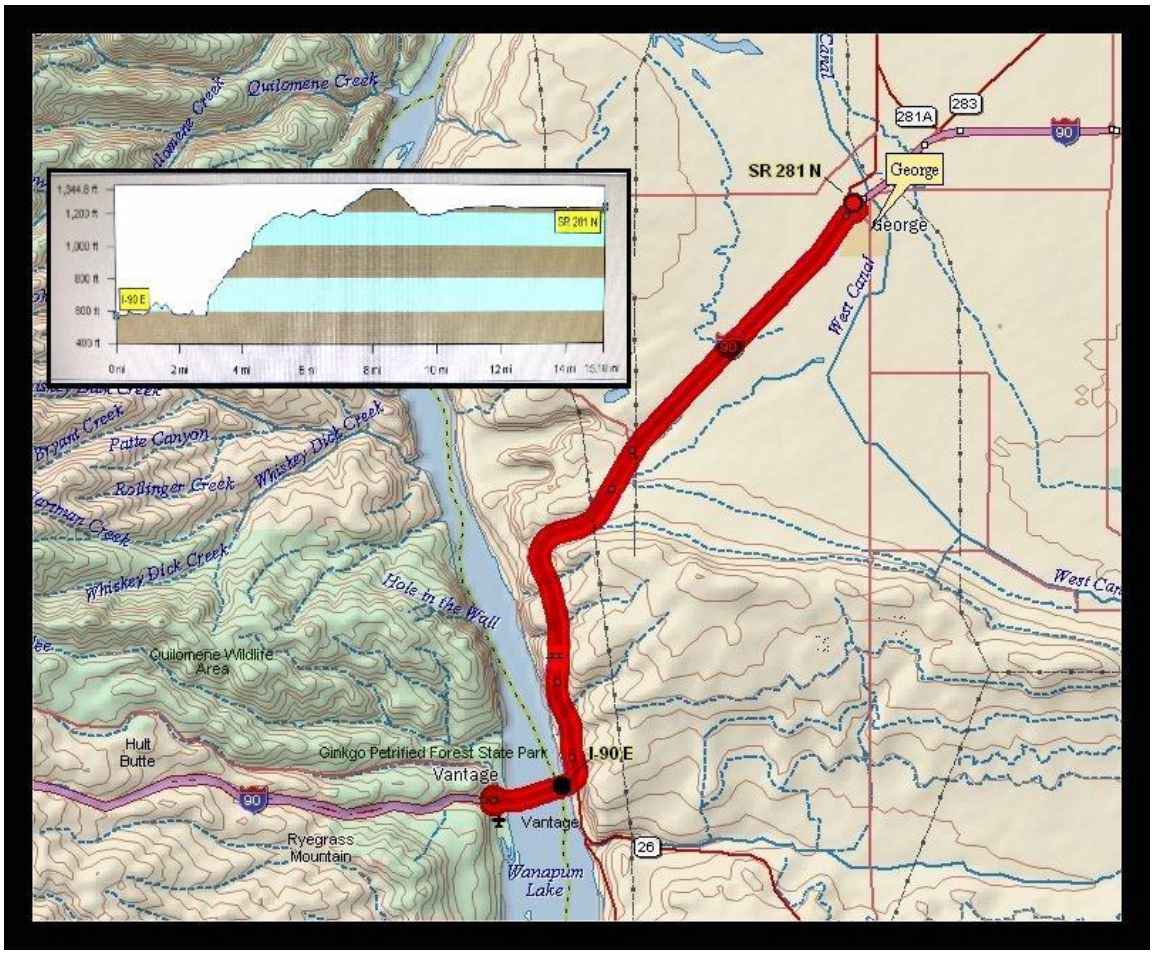

Classification counts were made to determine the amount of truck traffic. Truck traffic as a total percentage of traffic for intersections where traffic counts were completed is shown in Figure 7. Truck traffic comprises as much as 50% of the total traffic volume in the northeast area where truck services are provided. Other roadway segments have 20% or more trucks, dual rear wheels and larger vehicles. To account for the high percentage of truck traffic, street designs need to provide for truck design access, radii, and should utilize pavement designs intended to withstand heavy vehicles.

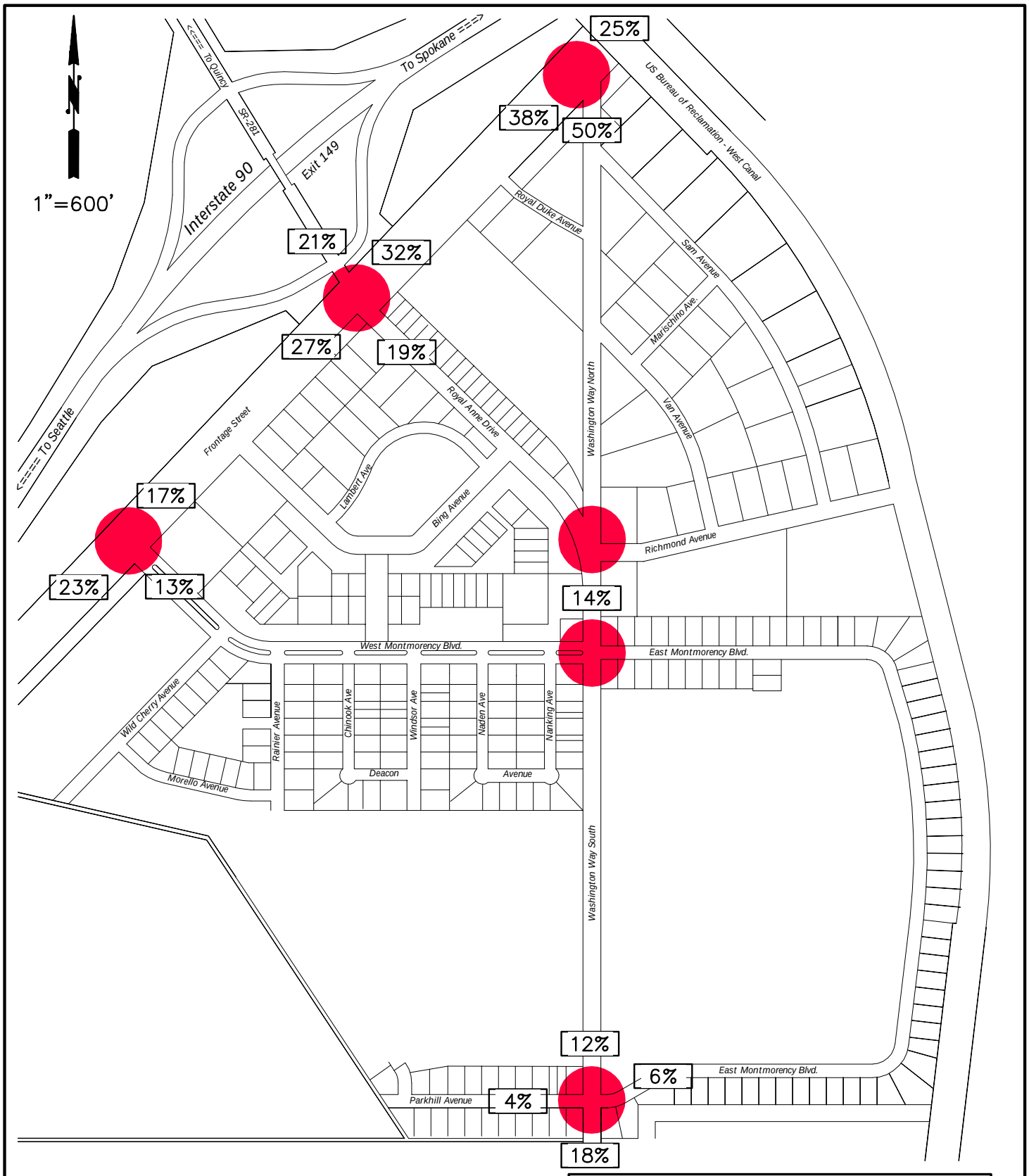

LEGEND:

TRAFFIC COUNT LOCATION

CITY OF GEORGE

MULTIMODAL TRANSPORTATION STUDY

FIGURE 7

TRUCK TRAFFIC PERCENT

Gray & Osborne, Inc.

CONSULTING ENGINEERS

L:\GEORGE\07014\FIGURES\FIG6

BUS SERVICE

The City is served by the Grant Transit Authority (GTA) which provides bus transit in Grant County. The City is served by three routes each of which has multiple destinations and stop times. Route 54 provides service to Moses Lake, Soap Lake, Ephrata, and Quincy. Route 55 provides service to Quincy, Ephrata, Soap Lake and Big Bend Community College (BBCC) in Moses Lake. Route 57 provides service to Moses Lake, Ephrata, and Wanapum Dam.

Various other routes connect with destinations on these routes, and can be used to provide access throughout Grant County. Schedules for Routes 54, 55, and 57 are included in Appendix D.

PAVEMENT CONDITION RATINGS

In addition to capacity and usage considerations, one other factor often used prioritize street improvements is to evaluate existing pavement conditions. This is best accomplished by a systematic field inspection of every paved street within the existing street system, such as outlined in the Streetwise manual. Streetwise is a simplified pavement rating system developed by WSDOT for use by smaller cities. The Streetwise pavement management system assigns a pavement condition rating (PCR) value to represent the condition of the street. PCR values are primarily dependent upon the amount and type of deficiencies present.

Street rating was completed by the Washington State Transportation Improvement Board (TIB) during the spring and summer of 2007. TIB personnel used a simplified version of the Streetwise system to identify deficiencies and rate the various streets. Figure 8 shows the PCR values for the various streets.

Streets with PCR values ranging from 90 to 100 were categorized as “excellent” streets requiring no rehabilitation. Streets with PCR values ranging from 70 to 90 were categorized as “good”, also requiring no rehabilitation. Streets with PCR values ranging from 50 to 70 were categorized as “fair”, with slight distress streets and recommended for rehabilitation consisting of crack sealing and Bituminous Surface Treatment (BST). Streets with PCR values ranging from 25 to 49 were categorized as “poor” with distress and recommended for rehabilitation by milling the roadway and overlaying with new hot mix asphalt. Streets with PCR values ranging from 0 to 24 were categorized as “reconstruction”, exhibiting severe distress and were recommended for total reconstruction.

Nearly all of the City’s streets rated a 90 or above, showing no need for maintenance at this time. Frontage Road from the south city limits, to Washington Way received a rating of 70, indicating that it may soon need minor maintenance, such as bituminous surface treatment (BST).

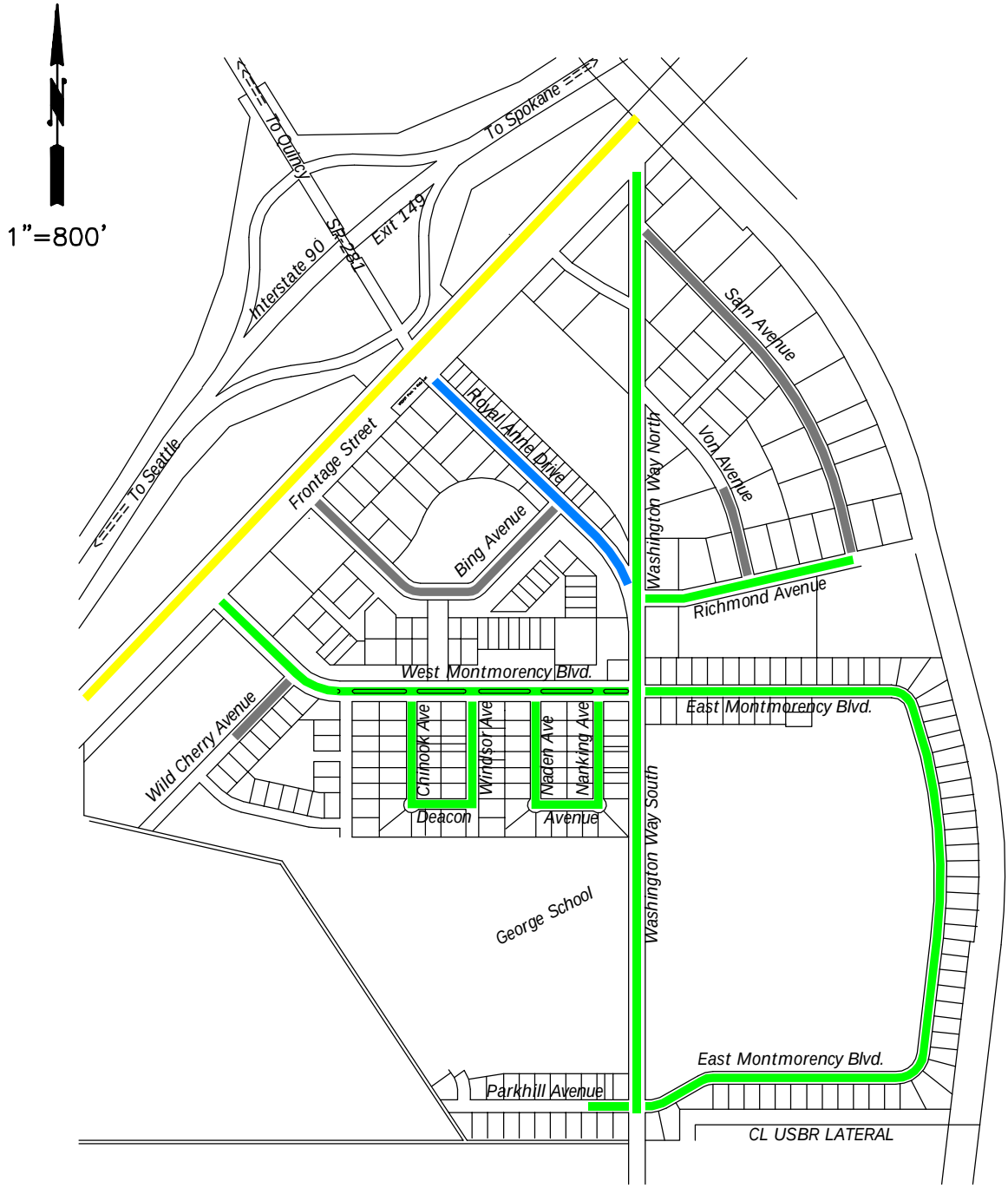

LEGEND:

- *PCR 0-25 (RECONSTRUCTION)*
- *PCR 26-50 (OVERLAY)*
- *PCE 51-70 (BST / SEAL COAT)*
- *PCR 71-90 (NO TREATMENT)*
- *PCR 91-100 (EXCELLENT)*
- *NOT PAVED/NO PCR*

CITY OF GEORGE
MULTIMODAL TRANSPORTATION STUDY
FIGURE 8
STREET SYSTEM INVENTORY

Gray & Osborne, Inc.
CONSULTING ENGINEERS

L:\GEORGE\07014\FIGURES\FIGY

PLANNED CAPITAL IMPROVEMENTS

As part of its planning requirements, the City completed its latest Six-Year Transportation Improvement Plan in 2007. The projects identified in that plan are shown in Figure 9. A copy of the plan has also been included in Appendix E.

DEVELOPMENT STANDARDS

Development standards are an important tool used by cities to encourage and promote responsible and uniform growth. Developer standards also provide a basis from which developers can plan, design, and implement infrastructure needed for improvements. As part of past planning efforts, the City has adopted development standards, which have been included in Appendix F.

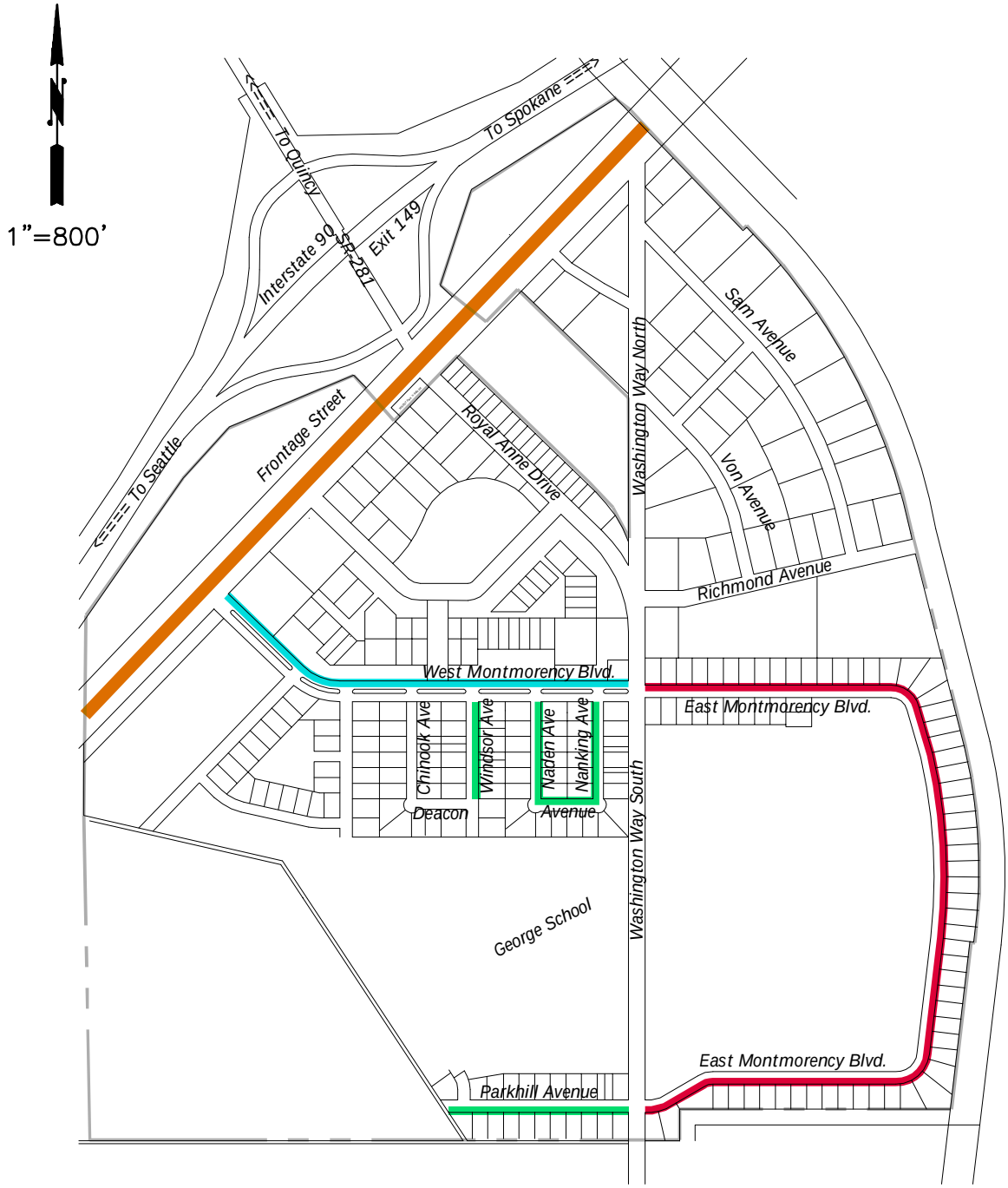

NOTE:

PRIORITY 1 PAVEMENT MANAGEMENT SYSTEM PLAN & STREET SIGN INVENTORY NOT SHOWN.

LEGEND:

- PRIORITY 2 (W MONTMORENCY BLVD. SIDEWALKS)
- PRIORITY 3 (E MONTMORENCY BLVD. SIDEWALKS)
- PRIORITY 4 (MISC RES ST SIDEWALKS- NADEN, NANKING, WINDSOR, DEACON, AND PARK HILL)
- PRIORITY 5 (FRONTAGE STREET REHABILITATION)

CITY OF GOERGE
MULTIMODAL TRANSPORTATION STUDY
FIGURE 9
SIX YEAR
TRANSPORTION IMPROVEMENT PLAN

Gray & Osborne, Inc.
CONSULTING ENGINEERS

L:\GEORGE\07014\FIGURES\FIGX

SUMMARY

The City of George street network provides access to and from the City as well as internal circulation for vehicles, pedestrian, and truck traffic. More than 5,000 vehicles enter and exit the city of George as shown by the July 2007 traffic counts. While WSDOT traffic counts on SR 281 show a stable traffic volume with little increase, there is significant development occurring in the area, to include proposed residential developments in the City, north of I-90. These developments will result in traffic growth for the region and in the City of George. On review with the City, a 3% per year growth rate was determined to provide a conservative increase in traffic for 2020 capacity analysis. The capacity analysis shows that the traffic level-of-service will remain at A.

Traffic volumes are relatively low. Vehicle traffic experiences little delay at intersections and pedestrian traffic is not delayed waiting to cross streets. All way stop, signal warrant, and turn lane guidance all use much higher volumes to evaluate their need than the volumes that have been measured and projected.

Appendix B contains copies of the traffic counts made in July 2007 showing 15 minute and hourly volumes as well as the classification counts that identify truck traffic. TIB pavement ratings are included as Appendix B for use in future pavement restoration decisions. These ratings indicate that pavement conditions in George are good and require no significant or immediate maintenance.

The City has previously adopted development standards which have been included in Appendix F. The City has also completed previous planning and prioritization of its transportation projects in the form of its annual Six Year Transportation Improvement Plan, which is included in Appendix E.

To address safety concerns raised as a result of a public hearing on the matter, it is recommended that the City either construct a roundabout or a cul-de-sac north of the Intersection of Royal Anne Drive, Washington Way, and Richmond Avenue. IT is also recommended that the City construct a “T” intersection at Frontage Road and Washington Way, raise the road grade of West Montmorency Boulevard as it approaches Washington Way, install curb and gutter with formally dedicated accesses to the property Intersection of Frontage Road and West Montmorency Boulevard, place signing at the community center to prevent traffic from using Bing Avenue, and talk with the Quincy School District to determine improvements necessary at the school campus.

In general, the transportation system within the City of George is in good condition, with little or no need for increased capacity in the near future. The system could benefit from improvements to key intersections to promote safety and increased efficiency. The system is well managed as evidenced by its previous planning efforts, and is ready to accept new growth from outside development.

APPENDIX A

STREET PHOTO INVENTORY

STREET PHOTO INVENTORY

Photos of the streets have been made to illustrate 2007 street infrastructure.

Photo 1. From eastbound I-90 off ramp at Royal Anne Drive (SR 281).

Photo 2. Royal Anne Drive (SR 281) approach to Frontage Road..

Photo 3. Royal Anne Drive approach to Frontage Road.

Photo 4. Royal Anne Drive at Frontage Road showing sidewalk.

Photo 5. Royal Anne Drive approach to Washington Way.

Photo 6. Royal Anne Drive and walkway at Washington Way.

Photo 7. Royal Anne Drive channelization at Washington Way.

Photo 8. Royal Anne Drive curve into Washington Way with walkway.

Photo 9. Washington Way looking north to Frontage Road.

Photo 10. Mini Mart/Truck Station with showers for trucking service.

Photo 11. Fueling station designed for truck service.

Photo 12. Martha Inn with truck access on Frontage Road.

Photo 13. Valley Forge Fruit Warehouse, on Parkhill Ave. looking East

Photo 14. On E. Montmorency Boulevard looking West to W. Montmorency Blvd.

APPENDIX B

TRAFFIC COUNTS

AXEL CLASSIFICATION COUNTS

TRAFFICOUNT, INC.
P O BOX 2508
OLYMPIA, WA 98507
(360) 491-8116

GEORGE, WASHINGTON
FRONTAGE RD NE/O
MONTMORENCY BLVD
LOC# 01 A

Site Code: 01
Station ID:

NEB AXLE CLASS

Latitude: -999' 0.000 South

Start Time	Bikes	Cars & Tlrs	2 Axle Long	Buses	2 Axle 6 Tire	3 Axle Single	4 Axle Single	<5 Axle Double	5 Axle Double	>6 Axle Double	<6 Axle Multi	6 Axle Multi	>6 Axle Multi	Total
07/17/07	0	1	0	0	0	0	0	0	0	0	0	0	0	1
01:00	0	0	0	0	0	0	0	0	0	0	0	0	0	0
02:00	0	2	0	0	0	0	0	0	0	0	0	0	1	3
03:00	0	0	1	0	0	0	0	0	0	0	0	0	1	2
04:00	1	5	1	0	1	0	0	0	0	1	0	0	0	9
05:00	0	7	5	0	4	0	0	0	0	0	0	0	0	16
06:00	0	4	6	0	0	0	0	0	1	0	0	0	1	12
07:00	0	8	4	0	0	0	0	0	0	0	0	0	0	12
08:00	0	11	5	0	2	0	0	0	1	0	0	0	1	20
09:00	0	7	3	1	2	0	0	0	1	0	0	0	0	14
10:00	0	7	9	0	2	0	0	0	0	1	0	0	1	20
11:00	0	9	7	1	4	0	0	2	1	0	0	0	0	24
12 PM	0	10	5	0	3	1	0	0	0	0	0	0	0	19
13:00	0	19	10	1	2	1	0	0	0	1	0	0	2	36
14:00	1	13	15	0	0	0	0	0	0	1	0	0	1	31
15:00	0	21	8	0	3	0	0	1	0	0	0	0	0	33
16:00	0	15	13	0	2	0	0	2	0	1	0	0	1	34
17:00	1	20	7	0	2	0	0	0	0	0	0	0	0	30
18:00	0	16	6	0	1	0	0	0	0	0	0	0	1	24
19:00	0	10	2	0	1	0	0	0	0	0	0	0	0	13
20:00	0	3	3	0	0	0	0	0	0	0	0	0	0	6
21:00	0	7	0	0	0	0	0	1	0	0	0	0	0	8
22:00	0	2	0	0	1	0	0	0	0	0	0	0	0	3
23:00	0	1	0	0	0	0	0	0	0	0	0	0	0	1
Total	3	198	110	3	30	2	0	6	4	5	0	0	10	371
Percent	0.8%	53.4%	29.6%	0.8%	8.1%	0.5%	0.0%	1.6%	1.1%	1.3%	0.0%	0.0%	2.7%	
AM Peak	04:00	08:00	10:00	09:00	05:00			11:00	06:00	04:00			02:00	11:00
Vol.	1	11	9	1	4			2	1	1			1	24
PM Peak	14:00	15:00	14:00	13:00	12:00	12:00		16:00		13:00			13:00	13:00
Vol.	1	21	15	1	3	1		2		1			2	36

TRAFFICOUNT, INC.
P O BOX 2508
OLYMPIA, WA 98507
(360) 491-8116

GEORGE, WASHINGTON
FRONTAGE RD NE/O
MONTMORENCY BLVD
LOC# 01 A

Site Code: 01
Station ID:

NEB AXLE CLASS

Latitude: -999' 0.000 South

Start Time	Bikes	Cars & Tlrs	2 Axle Long	Buses	2 Axle 6 Tire	3 Axle Single	4 Axle Single	<5 Axle Double	5 Axle Double	>6 Axle Double	<6 Axle Multi	6 Axle Multi	>6 Axle Multi	Total
07/18/07	0	2	0	0	0	0	0	0	0	0	0	0	0	2
01:00	0	0	0	0	0	1	0	0	0	0	0	0	0	1
02:00	0	0	1	0	0	0	0	0	0	0	0	0	0	1
03:00	0	3	0	0	0	0	0	0	0	0	0	1	1	5
04:00	0	3	0	0	0	0	0	0	0	1	0	0	0	4
05:00	0	4	5	0	1	0	0	0	0	0	0	0	2	12
06:00	0	8	2	0	2	0	0	0	1	0	0	0	2	15
07:00	0	8	7	0	3	0	0	0	0	0	0	0	2	20
08:00	1	13	1	0	3	0	0	1	1	1	0	0	0	21
09:00	1	10	12	0	4	1	0	0	1	0	0	0	0	29
10:00	0	11	6	1	2	0	0	0	0	0	0	0	0	20
11:00	0	9	11	0	2	0	0	1	0	0	0	0	0	23
12 PM	0	10	4	0	2	0	0	0	0	0	0	0	0	16
13:00	0	15	7	0	4	0	0	0	0	0	0	0	1	27
14:00	1	15	9	0	3	0	0	1	0	0	0	0	0	29
15:00	0	17	7	0	2	0	0	0	0	1	0	0	1	28
16:00	0	14	8	0	4	1	0	0	0	1	0	0	1	29
17:00	0	19	5	0	2	1	0	0	1	0	0	0	0	28
18:00	0	18	4	0	2	0	0	0	0	0	0	0	0	24
19:00	0	17	2	0	0	0	0	0	0	0	0	0	1	20
20:00	0	8	2	0	0	0	0	0	0	0	0	0	0	10
21:00	0	5	0	0	0	0	0	0	0	0	0	0	0	5
22:00	0	2	1	0	0	0	0	0	0	0	0	0	0	3
23:00	0	2	0	0	0	0	0	0	0	0	0	0	0	2
Total	3	213	94	1	36	4	0	3	4	4	0	1	11	374
Percent	0.8%	57.0%	25.1%	0.3%	9.6%	1.1%	0.0%	0.8%	1.1%	1.1%	0.0%	0.3%	2.9%	
AM Peak	08:00	08:00	09:00	10:00	09:00	01:00		08:00	06:00	04:00		03:00	05:00	09:00
Vol.	1	13	12	1	4	1		1	1	1		1	2	29
PM Peak	14:00	17:00	14:00		13:00	16:00		14:00	17:00	15:00			13:00	14:00
Vol.	1	19	9		4	1		1	1	1			1	29

TRAFFICOUNT, INC.
P O BOX 2508
OLYMPIA, WA 98507
(360) 491-8116

GEORGE, WASHINGTON
FRONTAGE RD NE/O
MONTMORENCY BLVD
LOC# 01 A

Site Code: 01
Station ID:

NEB AXLE CLASS

Latitude: -999' 0.000 South

Start Time	Bikes	Cars & Tlrs	2 Axle Long	Buses	2 Axle 6 Tire	3 Axle Single	4 Axle Single	<5 Axle Double	5 Axle Double	>6 Axle Double	<6 Axle Multi	6 Axle Multi	>6 Axle Multi	Total
07/19/07	0	0	0	0	0	0	0	0	0	0	0	0	0	0
01:00	0	1	0	0	0	0	0	0	0	0	0	0	0	1
02:00	0	2	0	0	0	0	0	0	0	0	0	0	0	2
03:00	1	0	0	0	0	0	0	0	0	1	0	0	1	3
04:00	0	3	1	1	1	0	0	0	0	0	0	0	0	6
05:00	0	11	4	0	2	0	0	0	0	0	0	0	0	17
06:00	0	12	2	0	1	0	0	0	0	0	0	0	1	16
07:00	0	8	4	1	1	0	0	0	1	0	0	1	0	16
08:00	0	4	11	0	0	0	0	0	1	0	0	0	0	16
09:00	0	9	8	0	0	0	0	0	0	0	0	0	1	18
10:00	0	11	12	1	2	0	0	0	0	0	0	0	0	26
11:00	0	11	9	0	3	4	0	0	0	0	0	0	1	28
12 PM	1	19	9	0	2	0	0	1	0	0	0	0	0	32
13:00	0	13	5	0	2	0	0	0	1	0	0	0	0	21
14:00	0	24	8	0	3	0	0	1	0	0	0	0	0	36
15:00	0	16	6	0	3	0	0	0	0	0	0	0	0	25
16:00	0	19	12	1	3	0	0	1	0	1	0	0	2	39
17:00	0	14	6	0	3	0	0	2	1	0	0	0	0	26
18:00	2	15	4	0	2	0	0	1	0	0	0	0	0	24
19:00	1	10	5	1	0	0	0	0	0	0	0	0	0	17
20:00	1	9	4	0	0	0	0	0	0	0	0	0	2	16
21:00	1	9	0	0	0	0	0	0	0	0	0	0	0	10
22:00	0	3	0	0	0	0	0	0	0	0	0	0	0	3
23:00	0	3	1	0	0	0	0	0	0	0	0	0	0	4
Total	7	226	111	5	28	4	0	6	4	2	0	1	8	402
Percent	1.7%	56.2%	27.6%	1.2%	7.0%	1.0%	0.0%	1.5%	1.0%	0.5%	0.0%	0.2%	2.0%	
AM Peak	03:00	06:00	10:00	04:00	11:00	11:00			07:00	03:00		07:00	03:00	11:00
Vol.	1	12	12	1	3	4			1	1		1	1	28
PM Peak	18:00	14:00	16:00	16:00	14:00			17:00	13:00	16:00			16:00	16:00
Vol.	2	24	12	1	3			2	1	1			2	39
Grand Total	13	637	315	9	94	10	0	15	12	11	0	2	29	1147
Percent	1.1%	55.5%	27.5%	0.8%	8.2%	0.9%	0.0%	1.3%	1.0%	1.0%	0.0%	0.2%	2.5%	

TRAFFICOUNT, INC.
P O BOX 2508
OLYMPIA, WA 98507
(360) 491-8116

GEORGE, WASHINGTON
FRONTAGE RD NE/O
MONTMORENCY BLVD
LOC# 01 A

Site Code: 01
Station ID:

SWB AXLE CLASS

Latitude: -999' 0.000 South

Start Time	Bikes	Cars & Tlrs	2 Axle Long	Buses	2 Axle 6 Tire	3 Axle Single	4 Axle Single	<5 Axle Double	5 Axle Double	>6 Axle Double	<6 Axle Multi	6 Axle Multi	>6 Axle Multi	Total
07/17/07	0	0	1	0	1	0	0	0	0	0	0	0	0	2
01:00	0	0	0	0	0	0	0	0	0	0	0	0	0	0
02:00	0	0	0	0	0	0	0	0	0	0	0	0	2	2
03:00	1	1	0	0	1	0	0	0	0	0	0	0	1	4
04:00	0	5	1	0	0	0	0	0	0	0	0	0	0	6
05:00	0	3	2	0	2	0	0	0	0	0	0	0	1	8
06:00	0	7	6	0	1	0	0	0	0	0	0	0	0	14
07:00	0	4	6	0	0	0	0	0	0	0	0	0	0	10
08:00	1	11	5	0	2	0	0	0	1	0	0	0	0	20
09:00	0	5	5	0	2	0	0	0	0	0	0	0	0	12
10:00	0	8	4	0	2	0	0	1	0	1	0	0	1	17
11:00	0	9	6	1	4	0	0	1	1	0	0	0	0	22
12 PM	0	13	4	0	2	0	0	0	0	1	0	0	2	22
13:00	0	13	9	0	2	0	0	0	0	0	0	0	0	24
14:00	0	20	8	0	1	0	0	0	0	0	0	0	1	30
15:00	0	12	7	0	3	0	0	0	0	0	0	0	1	23
16:00	0	14	8	0	2	0	0	1	1	0	0	0	0	26
17:00	0	16	9	0	2	0	0	0	1	0	0	0	1	29
18:00	0	19	8	0	3	0	0	1	0	0	0	0	0	31
19:00	0	15	3	0	1	0	0	1	0	0	0	0	1	21
20:00	0	6	2	0	1	0	0	0	1	0	0	0	0	10
21:00	0	8	2	1	0	0	0	0	0	0	0	0	1	12
22:00	0	5	2	0	0	0	0	0	0	0	0	0	0	7
23:00	0	1	0	0	0	0	0	0	0	1	0	0	0	2
Total	2	195	98	2	32	0	0	5	5	3	0	0	12	354
Percent	0.6%	55.1%	27.7%	0.6%	9.0%	0.0%	0.0%	1.4%	1.4%	0.8%	0.0%	0.0%	3.4%	
AM Peak	03:00	08:00	06:00	11:00	11:00			10:00	08:00	10:00			02:00	11:00
Vol.	1	11	6	1	4			1	1	1			2	22
PM Peak		14:00	13:00	21:00	15:00			16:00	16:00	12:00			12:00	18:00
Vol.		20	9	1	3			1	1	1			2	31

TRAFFICOUNT, INC.
P O BOX 2508
OLYMPIA, WA 98507
(360) 491-8116

GEORGE, WASHINGTON
FRONTAGE RD NE/O
MONTMORENCY BLVD
LOC# 01 A

Site Code: 01
Station ID:

SWB AXLE CLASS

Latitude: -999' 0.000 South

Start Time	Bikes	Cars & Tlrs	2 Axle Long	Buses	2 Axle 6 Tire	3 Axle Single	4 Axle Single	<5 Axle Double	5 Axle Double	>6 Axle Double	<6 Axle Multi	6 Axle Multi	>6 Axle Multi	Total
07/18/07	0	1	0	0	0	0	0	0	0	0	0	0	0	1
01:00	0	1	1	0	0	0	0	0	0	0	0	0	0	2
02:00	0	0	0	0	0	0	0	0	0	0	0	0	2	2
03:00	1	0	1	0	1	0	0	0	0	0	0	0	1	4
04:00	0	4	1	0	0	0	0	0	0	0	0	0	0	5
05:00	0	3	1	0	1	0	0	0	0	0	0	0	0	5
06:00	0	8	5	0	1	0	0	1	1	0	0	0	1	17
07:00	0	4	7	0	3	0	0	0	0	1	0	0	0	15
08:00	0	5	1	0	1	0	0	0	0	0	0	0	0	7
09:00	0	19	15	0	3	0	0	0	3	0	0	0	1	41
10:00	0	10	4	0	2	0	0	0	0	0	0	0	1	17
11:00	0	8	7	2	2	0	0	1	0	0	0	0	0	20
12 PM	0	14	9	0	4	0	0	1	1	0	0	0	1	30
13:00	0	13	5	0	2	0	0	0	0	0	0	1	1	22
14:00	0	13	5	1	2	1	0	2	0	0	0	0	2	26
15:00	0	14	6	0	2	0	0	0	0	1	0	0	2	25
16:00	1	17	7	0	2	1	0	0	0	0	0	0	0	28
17:00	0	17	6	0	2	0	0	0	0	0	0	0	0	25
18:00	0	20	4	0	1	0	0	0	0	0	0	0	2	27
19:00	0	12	1	0	0	0	0	0	0	0	0	0	0	13
20:00	0	15	2	0	2	0	0	0	0	0	0	0	0	19
21:00	0	10	3	0	0	0	0	0	0	0	0	0	0	13
22:00	0	7	0	0	0	0	0	0	0	0	0	0	0	7
23:00	0	2	1	0	0	0	0	0	0	0	0	0	0	3
Total	2	217	92	3	31	2	0	5	5	2	0	1	14	374
Percent	0.5%	58.0%	24.6%	0.8%	8.3%	0.5%	0.0%	1.3%	1.3%	0.5%	0.0%	0.3%	3.7%	
AM Peak	03:00	09:00	09:00	11:00	07:00			06:00	09:00	07:00			02:00	09:00
Vol.	1	19	15	2	3			1	3	1			2	41
PM Peak	16:00	18:00	12:00	14:00	12:00	14:00		14:00	12:00	15:00		13:00	14:00	12:00
Vol.	1	20	9	1	4	1		2	1	1		1	2	30

TRAFFICOUNT, INC.
P O BOX 2508
OLYMPIA, WA 98507
(360) 491-8116

GEORGE, WASHINGTON
FRONTAGE RD NE/O
MONTMORENCY BLVD
LOC# 01 A

Site Code: 01
Station ID:

SWB AXLE CLASS

Latitude: -999' 0.000 South

Start Time	Bikes	Cars & Tlrs	2 Axle Long	Buses	2 Axle 6 Tire	3 Axle Single	4 Axle Single	<5 Axle Double	5 Axle Double	>6 Axle Double	<6 Axle Multi	6 Axle Multi	>6 Axle Multi	Total
07/19/07	0	2	0	0	0	0	0	0	0	1	0	0	1	4
01:00	0	0	0	0	0	0	0	0	0	0	0	0	0	0
02:00	0	0	0	0	0	0	0	0	0	0	0	0	2	2
03:00	1	0	0	1	1	0	0	0	0	0	0	0	0	3
04:00	0	7	0	0	0	0	0	0	0	0	0	0	0	7
05:00	0	2	0	0	2	0	0	0	0	0	0	0	0	4
06:00	0	11	6	0	1	0	0	0	0	0	0	0	1	19
07:00	0	8	3	1	0	0	0	0	1	0	0	0	0	13
08:00	1	10	12	0	2	0	0	0	0	0	0	0	0	25
09:00	0	4	8	0	3	2	0	0	0	0	0	0	0	17
10:00	0	12	11	0	2	0	0	0	0	0	0	0	1	26
11:00	0	14	6	0	3	0	0	1	0	0	0	0	0	24
12 PM	0	12	6	0	1	0	0	0	1	0	0	0	1	21
13:00	0	14	10	0	1	0	0	1	0	0	0	0	0	26
14:00	0	17	10	0	3	0	0	0	0	0	0	0	1	31
15:00	0	17	4	0	1	0	0	0	0	0	0	0	0	22
16:00	0	11	6	1	2	0	0	2	0	1	0	0	1	24
17:00	0	14	5	0	2	1	0	0	0	0	0	0	1	23
18:00	1	25	7	0	0	0	0	0	0	0	0	0	0	33
19:00	0	15	2	0	0	0	0	0	0	0	0	0	1	18
20:00	0	9	3	0	3	0	0	1	0	0	0	0	1	17
21:00	0	8	2	0	0	0	0	0	0	0	0	0	0	10
22:00	0	5	0	0	0	0	0	0	0	0	0	0	0	5
23:00	0	2	0	0	1	0	0	0	0	1	0	0	0	4
Total	3	219	101	3	28	3	0	5	2	3	0	0	11	378
Percent	0.8%	57.9%	26.7%	0.8%	7.4%	0.8%	0.0%	1.3%	0.5%	0.8%	0.0%	0.0%	2.9%	
AM Peak	03:00	11:00	08:00	03:00	09:00	09:00		11:00	07:00	00:00			02:00	10:00
Vol.	1	14	12	1	3	2		1	1	1			2	26
PM Peak	18:00	18:00	13:00	16:00	14:00	17:00		16:00	12:00	16:00			12:00	18:00
Vol.	1	25	10	1	3	1		2	1	1			1	33
Grand Total	7	631	291	8	91	5	0	15	12	8	0	1	37	1106
Percent	0.6%	57.1%	26.3%	0.7%	8.2%	0.5%	0.0%	1.4%	1.1%	0.7%	0.0%	0.1%	3.3%	

TRAFFICOUNT, INC.
P O BOX 2508
OLYMPIA, WA 98507
(360) 491-8116

GEORGE, WASHINGTON
MONTMORENCY BLVD SE/O
FRONTAGE RD
LOC# 02 A

Site Code: 02
Station ID:

NWB AXLE CLASS

Latitude: -999' 0.000 South

Start Time	Bikes	Cars & Tlrs	2 Axle Long	Buses	2 Axle 6 Tire	3 Axle Single	4 Axle Single	<5 Axle Double	5 Axle Double	>6 Axle Double	<6 Axle Multi	6 Axle Multi	>6 Axle Multi	Total
07/17/07	0	0	0	0	0	0	0	0	0	0	0	0	0	0
01:00	0	0	0	0	0	0	0	0	0	0	0	0	0	0
02:00	0	0	0	0	0	0	0	0	0	0	0	0	0	0
03:00	0	1	0	0	0	0	0	0	0	0	0	0	0	1
04:00	0	6	0	0	0	0	0	0	0	0	0	0	0	6
05:00	0	5	1	0	1	0	0	0	0	0	0	0	0	7
06:00	0	2	2	0	0	0	0	0	0	0	0	0	0	4
07:00	0	2	0	0	0	0	0	0	0	0	0	0	0	2
08:00	0	3	2	0	1	0	0	0	0	0	0	0	0	6
09:00	0	1	1	0	1	0	0	0	0	0	0	0	0	3
10:00	0	3	1	0	1	0	0	0	0	0	0	0	0	5
11:00	0	6	2	0	2	0	0	0	0	0	0	0	0	10
12 PM	0	0	2	0	1	0	0	0	0	0	0	0	0	3
13:00	0	5	2	0	1	0	0	0	0	0	0	0	0	8
14:00	0	8	3	0	0	0	0	0	0	0	0	0	0	11
15:00	0	6	2	0	0	0	0	0	0	0	0	0	0	8
16:00	0	8	2	0	2	0	0	0	0	0	0	0	0	12
17:00	0	9	3	0	0	0	0	0	0	0	0	0	0	12
18:00	0	3	7	0	0	0	0	0	0	0	0	0	0	10
19:00	0	6	1	0	1	0	0	0	0	0	0	0	0	8
20:00	0	4	0	0	0	0	0	0	0	0	0	0	0	4
21:00	0	2	0	0	0	0	0	0	0	0	0	0	0	2
22:00	0	0	0	0	0	0	0	0	0	0	0	0	0	0
23:00	0	1	0	0	0	0	0	0	0	0	0	0	0	1
Total	0	81	31	0	11	0	0	0	0	0	0	0	0	123
Percent	0.0%	65.9%	25.2%	0.0%	8.9%	0.0%	0.0%	0.0%	0.0%	0.0%	0.0%	0.0%	0.0%	
AM Peak		04:00	06:00		11:00									11:00
Vol.		6	2		2									10
PM Peak		17:00	18:00		16:00									16:00
Vol.		9	7		2									12

TRAFFICOUNT, INC.
P O BOX 2508
OLYMPIA, WA 98507
(360) 491-8116

GEORGE, WASHINGTON
MONTMORENCY BLVD SE/O
FRONTAGE RD
LOC# 02 A

Site Code: 02
Station ID:

NWB AXLE CLASS

Latitude: -999' 0.000 South

Start Time	Bikes	Cars & Tlrs	2 Axle Long	Buses	2 Axle 6 Tire	3 Axle Single	4 Axle Single	<5 Axle Double	5 Axle Double	>6 Axle Double	<6 Axle Multi	6 Axle Multi	>6 Axle Multi	Total
07/18/07	0	0	0	0	0	0	0	0	0	0	0	0	0	0
01:00	0	0	0	0	0	0	0	0	0	0	0	0	0	0
02:00	0	0	0	0	0	0	0	0	0	0	0	0	0	0
03:00	0	1	0	0	0	0	0	0	0	0	0	0	0	1
04:00	0	4	0	0	0	0	0	0	0	0	0	0	0	4
05:00	0	4	1	0	0	0	0	0	0	0	0	0	0	5
06:00	0	3	0	0	0	0	0	0	0	0	0	0	0	3
07:00	0	2	0	0	0	0	0	0	0	0	0	0	0	2
08:00	0	8	1	1	2	0	0	0	0	0	0	0	0	12
09:00	0	2	4	0	0	0	0	0	0	0	0	0	0	6
10:00	0	3	3	0	2	0	0	0	0	0	0	0	0	8
11:00	0	4	1	0	0	0	0	0	0	0	0	0	0	5
12 PM	0	1	1	0	0	0	0	0	0	0	0	0	0	2
13:00	0	8	2	0	1	0	0	0	0	0	0	0	0	11
14:00	0	8	3	0	0	1	0	0	0	0	0	0	0	12
15:00	0	5	6	0	2	0	0	0	0	0	0	0	0	13
16:00	0	4	2	0	0	1	0	0	0	0	0	0	0	7
17:00	0	4	2	0	2	0	0	0	0	0	0	0	0	8
18:00	0	4	1	0	0	0	0	0	0	0	0	0	0	5
19:00	0	2	2	1	1	0	0	0	0	0	0	0	0	6
20:00	0	3	0	0	0	0	0	0	0	0	0	0	0	3
21:00	0	1	1	0	0	0	0	0	0	0	0	0	0	2
22:00	0	1	0	0	0	0	0	0	0	0	0	0	0	1
23:00	0	1	0	0	0	0	0	0	0	0	0	0	0	1
Total	0	73	30	2	10	2	0	0	0	0	0	0	0	117
Percent	0.0%	62.4%	25.6%	1.7%	8.5%	1.7%	0.0%	0.0%	0.0%	0.0%	0.0%	0.0%	0.0%	
AM Peak		08:00	09:00	08:00	08:00									08:00
Vol.		8	4	1	2									12
PM Peak		13:00	15:00	19:00	15:00	14:00								15:00
Vol.		8	6	1	2	1								13

TRAFFICOUNT, INC.
P O BOX 2508
OLYMPIA, WA 98507
(360) 491-8116

GEORGE, WASHINGTON
MONTMORENCY BLVD SE/O
FRONTAGE RD
LOC# 02 A

Site Code: 02
Station ID:

NWB AXLE CLASS

Latitude: -999' 0.000 South

Start Time	Bikes	Cars & Tlrs	2 Axle Long	Buses	2 Axle 6 Tire	3 Axle Single	4 Axle Single	<5 Axle Double	5 Axle Double	>6 Axle Double	<6 Axle Multi	6 Axle Multi	>6 Axle Multi	Total
07/19/07	0	0	0	0	0	0	0	0	0	0	0	0	0	0
01:00	0	0	0	0	0	0	0	0	0	0	0	0	0	0
02:00	0	0	0	0	0	0	0	0	0	0	0	0	0	0
03:00	0	0	0	0	0	0	0	0	0	0	0	0	0	0
04:00	0	5	0	0	0	0	0	0	0	0	0	0	0	5
05:00	0	5	1	0	0	0	0	0	0	0	0	0	0	6
06:00	0	4	1	0	1	0	0	0	0	0	0	0	0	6
07:00	0	5	0	0	1	0	0	0	0	0	0	0	0	6
08:00	0	3	0	0	0	0	0	0	0	0	0	0	0	3
09:00	0	2	3	0	0	0	0	0	0	0	0	0	0	5
10:00	0	2	2	0	1	0	0	0	0	0	0	0	0	5
11:00	0	0	1	0	0	0	0	1	0	0	0	0	0	2
12 PM	0	4	5	0	2	0	0	0	0	0	0	0	0	11
13:00	0	5	3	0	0	0	0	0	0	0	0	0	0	8
14:00	0	11	2	0	0	0	0	0	0	0	0	0	0	13
15:00	0	7	1	0	0	0	0	0	0	0	0	0	0	8
16:00	0	8	2	0	0	0	0	0	0	0	0	0	0	10
17:00	0	5	4	0	1	0	0	0	0	0	0	0	0	10
18:00	0	5	2	0	0	0	0	0	1	0	0	0	0	8
19:00	0	6	3	0	0	0	0	0	0	0	0	0	0	9
20:00	0	2	1	0	0	0	0	0	0	0	0	0	0	3
21:00	0	4	1	0	0	0	0	0	0	0	0	0	0	5
22:00	0	2	0	0	0	0	0	0	0	0	0	0	0	2
23:00	0	0	0	0	0	0	0	0	0	0	0	0	0	0
Total	0	85	32	0	6	0	0	1	1	0	0	0	0	125
Percent	0.0%	68.0%	25.6%	0.0%	4.8%	0.0%	0.0%	0.8%	0.8%	0.0%	0.0%	0.0%	0.0%	
AM Peak		04:00	09:00		06:00			11:00						05:00
Vol.		5	3		1			1						6
PM Peak		14:00	12:00		12:00				18:00					14:00
Vol.		11	5		2				1					13
Grand Total	0	239	93	2	27	2	0	1	1	0	0	0	0	365
Percent	0.0%	65.5%	25.5%	0.5%	7.4%	0.5%	0.0%	0.3%	0.3%	0.0%	0.0%	0.0%	0.0%	

TRAFFICOUNT, INC.
P O BOX 2508
OLYMPIA, WA 98507
(360) 491-8116

GEORGE, WASHINGTON
MONTMORENCY BLVD SE/O
FRONTAGE RD
LOC# 02 A

Site Code: 02
Station ID:

SEB AXLE CLASS

Latitude: -999' 0.000 South

Start Time	Bikes	Cars & Tlrs	2 Axle Long	Buses	2 Axle 6 Tire	3 Axle Single	4 Axle Single	<5 Axle Double	5 Axle Double	>6 Axle Double	<6 Axle Multi	6 Axle Multi	>6 Axle Multi	Total
07/17/07	0	0	1	0	0	0	0	0	0	0	0	0	0	1
01:00	0	0	0	0	0	0	0	0	0	0	0	0	0	0
02:00	0	0	0	0	0	0	0	0	0	0	0	0	0	0
03:00	0	0	0	0	0	0	0	0	0	0	0	0	0	0
04:00	0	2	1	0	0	0	0	0	0	0	0	0	0	3
05:00	0	0	0	0	1	0	0	0	0	0	0	0	0	1
06:00	0	1	1	0	0	0	0	0	0	0	0	0	0	2
07:00	0	1	1	0	1	0	0	0	0	0	0	0	0	3
08:00	0	0	2	0	0	0	0	0	0	0	0	0	0	2
09:00	0	1	1	0	1	0	0	0	0	0	0	0	0	3
10:00	1	4	2	0	1	0	0	0	0	0	0	0	0	8
11:00	0	4	1	0	1	0	0	0	0	0	0	0	0	6
12 PM	1	6	2	0	0	1	0	0	0	0	0	0	0	10
13:00	0	0	2	0	1	0	0	0	0	0	0	0	0	3
14:00	1	7	0	0	0	0	0	0	0	0	0	0	0	8
15:00	1	4	1	0	1	0	0	0	0	0	0	0	0	7
16:00	1	4	2	0	1	0	0	0	0	0	0	0	0	8
17:00	0	9	2	0	0	0	0	0	0	0	0	0	0	11
18:00	0	8	2	0	1	0	0	0	0	0	0	0	0	11
19:00	0	5	2	0	1	0	0	0	0	0	0	0	0	8
20:00	0	3	1	0	0	0	0	0	0	0	0	0	0	4
21:00	0	3	1	0	0	0	0	0	0	0	0	0	0	4
22:00	0	1	0	0	0	0	0	0	0	0	0	0	0	1
23:00	0	1	0	0	0	0	0	0	0	0	0	0	0	1
Total	5	64	25	0	10	1	0	0	0	0	0	0	0	105
Percent	4.8%	61.0%	23.8%	0.0%	9.5%	1.0%	0.0%	0.0%	0.0%	0.0%	0.0%	0.0%	0.0%	
AM Peak	10:00	10:00	08:00		05:00									10:00
Vol.	1	4	2		1									8
PM Peak	12:00	17:00	12:00		13:00	12:00								17:00
Vol.	1	9	2		1	1								11

TRAFFICOUNT, INC.
P O BOX 2508
OLYMPIA, WA 98507
(360) 491-8116

GEORGE, WASHINGTON
MONTMORENCY BLVD SE/O
FRONTAGE RD
LOC# 02 A

Site Code: 02
Station ID:

SEB AXLE CLASS

Latitude: -999' 0.000 South

Start Time	Bikes	Cars & Tlrs	2 Axle Long	Buses	2 Axle 6 Tire	3 Axle Single	4 Axle Single	<5 Axle Double	5 Axle Double	>6 Axle Double	<6 Axle Multi	6 Axle Multi	>6 Axle Multi	Total
07/18/07	0	1	0	0	0	0	0	0	0	0	0	0	0	1
01:00	0	0	0	0	0	0	0	0	0	0	0	0	0	0
02:00	0	0	0	0	0	0	0	0	0	0	0	0	0	0
03:00	0	0	0	0	0	0	0	0	0	0	0	0	0	0
04:00	0	0	0	0	0	0	0	0	0	0	0	0	0	0
05:00	0	1	0	0	0	0	0	0	0	0	0	0	0	1
06:00	1	0	0	0	0	1	0	0	0	0	0	0	0	2
07:00	0	2	0	0	0	0	0	0	0	0	0	0	0	2
08:00	0	5	1	0	0	0	0	0	0	0	0	0	0	6
09:00	0	1	3	0	0	1	0	0	0	0	0	0	0	5
10:00	0	4	0	0	1	0	0	0	0	0	0	0	0	5
11:00	1	3	2	0	1	0	0	0	0	0	0	0	0	7
12 PM	1	8	0	0	0	0	0	0	0	0	0	0	0	9
13:00	0	6	3	0	1	0	0	1	0	0	0	0	0	11
14:00	1	3	1	0	1	1	0	0	0	0	0	0	0	7
15:00	1	12	4	0	1	1	0	0	0	0	0	0	0	19
16:00	0	6	2	0	0	1	0	0	0	0	0	0	0	9
17:00	0	5	1	0	0	1	0	0	0	0	0	0	0	7
18:00	0	7	3	0	1	0	0	0	0	0	0	0	0	11
19:00	0	4	1	0	0	0	0	0	0	0	0	0	0	5
20:00	0	3	2	0	0	0	0	0	0	0	0	0	0	5
21:00	0	5	1	0	0	0	0	0	0	0	0	0	0	6
22:00	1	2	0	0	0	0	0	0	0	0	0	0	0	3
23:00	0	0	0	0	0	0	0	0	0	0	0	0	0	0
Total	6	78	24	0	6	6	0	1	0	0	0	0	0	121
Percent	5.0%	64.5%	19.8%	0.0%	5.0%	5.0%	0.0%	0.8%	0.0%	0.0%	0.0%	0.0%	0.0%	
AM Peak	06:00	08:00	09:00		10:00	06:00								11:00
Vol.	1	5	3		1	1								7
PM Peak	12:00	15:00	15:00		13:00	14:00		13:00						15:00
Vol.	1	12	4		1	1		1						19

TRAFFICOUNT, INC.
P O BOX 2508
OLYMPIA, WA 98507
(360) 491-8116

GEORGE, WASHINGTON
MONTMORENCY BLVD SE/O
FRONTAGE RD
LOC# 02 A

Site Code: 02
Station ID:

SEB AXLE CLASS

Latitude: -999' 0.000 South

Start Time	Bikes	Cars & Tlrs	2 Axle Long	Buses	2 Axle 6 Tire	3 Axle Single	4 Axle Single	<5 Axle Double	5 Axle Double	>6 Axle Double	<6 Axle Multi	6 Axle Multi	>6 Axle Multi	Total
07/19/07	0	0	1	0	0	0	0	0	0	0	0	0	0	1
01:00	0	0	0	0	0	0	0	0	0	0	0	0	0	0
02:00	0	0	0	0	0	0	0	0	0	0	0	0	0	0
03:00	0	0	0	0	0	0	0	0	0	0	0	0	0	0
04:00	0	2	0	0	0	0	0	0	0	0	0	0	0	2
05:00	0	2	0	0	0	0	0	0	0	0	0	0	0	2
06:00	0	3	0	0	0	0	0	0	0	0	0	0	0	3
07:00	0	2	2	0	1	0	0	0	0	0	0	0	0	5
08:00	0	1	2	0	0	0	0	0	0	0	0	0	0	3
09:00	0	1	4	0	1	0	1	0	0	0	0	0	0	7
10:00	0	4	1	0	0	0	0	0	0	0	0	0	0	5
11:00	0	1	2	0	0	0	0	0	0	0	0	0	0	3
12 PM	0	3	4	0	0	0	0	0	0	0	0	0	0	7
13:00	1	6	0	0	0	1	0	0	0	0	0	0	0	8
14:00	0	6	3	0	0	0	0	0	0	0	0	0	0	9
15:00	1	6	4	0	0	0	0	0	0	0	0	0	0	11
16:00	0	10	3	0	0	0	0	0	0	0	0	0	0	13
17:00	0	6	1	0	0	0	0	0	0	0	0	0	0	7
18:00	0	11	0	0	0	0	0	0	0	0	0	0	0	11
19:00	0	6	0	0	0	0	0	0	0	0	0	0	0	6
20:00	0	4	6	0	0	0	0	0	0	0	0	0	0	10
21:00	0	4	0	0	0	0	0	0	0	0	0	0	0	4
22:00	0	4	0	0	0	0	0	0	0	0	0	0	0	4
23:00	0	0	0	0	0	0	0	0	0	0	0	0	0	0
Total	2	82	33	0	2	1	1	0	0	0	0	0	0	121
Percent	1.7%	67.8%	27.3%	0.0%	1.7%	0.8%	0.8%	0.0%	0.0%	0.0%	0.0%	0.0%	0.0%	
AM Peak		10:00	09:00		07:00		09:00							09:00
Vol.		4	4		1		1							7
PM Peak	13:00	18:00	20:00			13:00								16:00
Vol.	1	11	6			1								13
Grand Total	13	224	82	0	18	8	1	1	0	0	0	0	0	347
Percent	3.7%	64.6%	23.6%	0.0%	5.2%	2.3%	0.3%	0.3%	0.0%	0.0%	0.0%	0.0%	0.0%	

TRAFFICOUNT, INC.
P O BOX 2508
OLYMPIA, WA 98507
(360) 491-8116

GEORGE, WASHINGTON
FRONTAGE RD SW/O
MONTMORENCY BLVD
LOC# 03 A

Site Code: 03
Station ID:

NEB AXLE CLASS

Latitude: -999' 0.000 South

Start Time	Bikes	Cars & Tlrs	2 Axle Long	Buses	2 Axle 6 Tire	3 Axle Single	4 Axle Single	<5 Axle Double	5 Axle Double	>6 Axle Double	<6 axle Multi	6 Axle Multi	>6 Axle Multi	Total
07/17/07	0	1	1	0	0	0	0	0	0	0	0	0	0	2
01:00	0	0	0	0	0	0	0	0	0	0	0	0	0	0
02:00	0	2	0	1	0	0	0	1	0	0	0	0	0	4
03:00	0	0	1	0	0	0	0	0	0	0	0	0	1	2
04:00	1	8	2	2	2	1	0	0	0	0	0	0	0	16
05:00	0	4	5	0	2	0	0	0	0	0	0	0	0	11
06:00	0	6	5	0	1	0	0	0	0	0	0	0	1	13
07:00	0	7	3	0	1	0	0	0	0	0	0	0	0	11
08:00	0	10	4	0	4	0	0	0	0	0	0	0	1	19
09:00	0	9	2	1	2	0	0	1	0	0	0	0	0	15
10:00	0	12	7	0	5	0	0	0	1	0	0	0	1	26
11:00	0	11	6	2	6	1	0	2	0	0	0	0	0	28
12 PM	0	11	5	0	5	0	0	0	0	0	0	0	0	21
13:00	0	13	9	2	5	0	0	1	0	0	0	0	0	30
14:00	1	14	12	1	2	1	0	0	0	0	0	0	1	32
15:00	0	19	8	1	4	0	0	0	0	0	0	0	1	33
16:00	0	15	11	1	8	0	0	2	0	0	0	0	1	38
17:00	1	22	5	2	6	0	0	0	0	0	0	0	0	36
18:00	0	15	5	3	3	0	0	1	0	0	0	0	1	28
19:00	0	11	2	0	2	0	0	0	0	0	0	0	1	16
20:00	0	5	2	0	1	0	0	0	0	0	0	0	0	8
21:00	0	5	0	1	0	0	0	1	0	0	0	0	0	7
22:00	0	3	0	0	1	0	0	0	0	0	0	0	0	4
23:00	0	3	0	0	0	0	0	0	0	0	0	0	0	3
Total	3	206	95	17	60	3	0	9	1	0	0	0	9	403
Percent	0.7%	51.1%	23.6%	4.2%	14.9%	0.7%	0.0%	2.2%	0.2%	0.0%	0.0%	0.0%	2.2%	
AM Peak	04:00	10:00	10:00	04:00	11:00	04:00		11:00	10:00				03:00	11:00
Vol.	1	12	7	2	6	1		2	1				1	28
PM Peak	14:00	17:00	14:00	18:00	16:00	14:00		16:00					14:00	16:00
Vol.	1	22	12	3	8	1		2					1	38

TRAFFICOUNT, INC.
P O BOX 2508
OLYMPIA, WA 98507
(360) 491-8116

GEORGE, WASHINGTON
FRONTAGE RD SW/O
MONTMORENCY BLVD
LOC# 03 A

Site Code: 03
Station ID:

NEB AXLE CLASS

Latitude: -999' 0.000 South

Start Time	Bikes	Cars & Tlrs	2 Axle Long	Buses	2 Axle 6 Tire	3 Axle Single	4 Axle Single	<5 Axle Double	5 Axle Double	>6 Axle Double	<6 axle Multi	6 Axle Multi	>6 Axle Multi	Total
07/18/07	0	2	0	0	0	0	0	0	0	0	0	0	0	2
01:00	0	0	0	0	1	0	0	0	0	0	0	0	0	1
02:00	0	0	1	0	0	0	0	0	0	0	0	0	0	1
03:00	0	4	0	1	0	0	0	0	0	0	0	0	1	6
04:00	1	4	1	0	0	1	0	0	0	0	0	0	0	7
05:00	0	4	3	0	1	0	0	0	0	0	0	0	2	10
06:00	0	9	5	0	5	0	0	1	0	0	0	0	0	20
07:00	0	10	4	0	5	0	0	0	0	0	0	0	1	20
08:00	0	14	6	0	4	0	0	1	1	0	0	0	0	26
09:00	0	13	12	2	10	0	0	0	0	0	0	0	0	37
10:00	0	10	4	1	3	0	0	0	0	1	0	0	0	19
11:00	0	12	11	0	5	0	0	0	1	0	0	0	0	29
12 PM	0	18	5	2	3	0	0	0	1	0	0	0	0	29
13:00	0	15	8	2	4	0	1	0	0	0	0	0	0	30
14:00	0	14	6	0	6	0	0	2	0	0	0	0	0	28
15:00	0	15	6	4	5	0	0	0	0	0	0	0	2	32
16:00	1	13	8	0	8	2	0	0	0	0	0	0	1	33
17:00	0	18	4	5	1	1	0	0	0	0	0	0	0	29
18:00	0	16	6	2	1	1	0	0	0	0	0	0	0	26
19:00	0	15	5	0	2	0	0	0	0	0	0	0	1	23
20:00	0	9	4	0	1	0	0	0	0	0	0	0	0	14
21:00	0	7	1	0	0	0	0	0	0	0	0	0	0	8
22:00	0	6	1	1	0	0	0	0	0	0	0	0	0	8
23:00	0	1	0	0	0	0	0	0	0	0	0	0	0	1
Total	2	229	101	20	65	5	1	4	3	1	0	0	8	439
Percent	0.5%	52.2%	23.0%	4.6%	14.8%	1.1%	0.2%	0.9%	0.7%	0.2%	0.0%	0.0%	1.8%	
AM Peak	04:00	08:00	09:00	09:00	09:00	04:00		06:00	08:00	10:00			05:00	09:00
Vol.	1	14	12	2	10	1		1	1	1			2	37
PM Peak	16:00	12:00	13:00	17:00	16:00	16:00	13:00	14:00	12:00				15:00	16:00
Vol.	1	18	8	5	8	2	1	2	1				2	33

TRAFFICOUNT, INC.
P O BOX 2508
OLYMPIA, WA 98507
(360) 491-8116

GEORGE, WASHINGTON
FRONTAGE RD SW/O
MONTMORENCY BLVD
LOC# 03 A

Site Code: 03
Station ID:

NEB AXLE CLASS

Latitude: -999' 0.000 South

Start Time	Bikes	Cars & Tlrs	2 Axle Long	Buses	2 Axle 6 Tire	3 Axle Single	4 Axle Single	<5 Axle Double	5 Axle Double	>6 Axle Double	<6 axle Multi	6 Axle Multi	>6 Axle Multi	Total
07/19/07	0	1	0	0	0	0	0	0	0	0	0	0	0	1
01:00	0	1	0	0	0	0	0	0	0	0	0	0	0	1
02:00	0	2	0	0	0	0	0	0	0	0	0	0	0	2
03:00	2	2	0	0	0	1	0	0	0	0	0	0	1	6
04:00	0	5	2	2	2	0	0	0	0	0	0	0	0	11
05:00	0	11	3	0	2	1	0	0	0	0	0	0	0	17
06:00	0	15	3	0	1	0	0	0	0	0	0	0	1	20
07:00	1	9	6	3	1	0	0	0	0	0	0	0	0	20
08:00	0	8	8	2	5	0	0	0	0	0	0	0	0	23
09:00	0	11	9	2	3	1	0	0	0	0	0	0	1	27
10:00	0	14	13	1	3	0	0	0	0	0	0	0	0	31
11:00	0	12	6	2	6	0	0	0	0	0	0	0	0	26
12 PM	1	18	10	0	2	0	0	1	0	0	0	0	0	32
13:00	0	11	7	0	3	0	0	0	0	0	0	0	0	21
14:00	0	20	12	1	7	0	0	1	0	0	0	0	1	42
15:00	0	12	7	3	4	0	0	0	0	0	0	0	0	26
16:00	1	21	10	1	6	1	0	1	0	0	0	0	2	43
17:00	0	14	3	2	4	0	0	1	0	0	0	0	0	24
18:00	0	17	4	3	3	0	0	0	0	0	0	0	0	27
19:00	1	6	3	1	1	0	0	0	0	0	0	0	0	12
20:00	0	13	4	1	3	0	0	1	0	0	0	0	1	23
21:00	0	6	0	0	2	0	0	0	0	0	0	0	0	8
22:00	0	3	0	0	0	0	0	0	0	0	0	0	0	3
23:00	0	4	1	0	0	0	0	0	0	0	0	0	0	5
Total	6	236	111	24	58	4	0	5	0	0	0	0	7	451
Percent	1.3%	52.3%	24.6%	5.3%	12.9%	0.9%	0.0%	1.1%	0.0%	0.0%	0.0%	0.0%	1.6%	
AM Peak	03:00	06:00	10:00	07:00	11:00	03:00							03:00	10:00
Vol.	2	15	13	3	6	1							1	31
PM Peak	12:00	16:00	14:00	15:00	14:00	16:00		12:00					16:00	16:00
Vol.	1	21	12	3	7	1		1					2	43
Grand Total	11	671	307	61	183	12	1	18	4	1	0	0	24	1293
Percent	0.9%	51.9%	23.7%	4.7%	14.2%	0.9%	0.1%	1.4%	0.3%	0.1%	0.0%	0.0%	1.9%	

TRAFFICOUNT, INC.
P O BOX 2508
OLYMPIA, WA 98507
(360) 491-8116

GEORGE, WASHINGTON
FRONTAGE RD SW/O
MONTMORENCY BLVD
LOC# 03 A

Site Code: 03
Station ID:

SWB AXLE CLASS

Latitude: -999' 0.000 South

Start Time	Bikes	Cars & Tlrs	2 Axle Long	Buses	2 Axle 6 Tire	3 Axle Single	4 Axle Single	<5 Axle Double	5 Axle Double	>6 Axle Double	<6 axle Multi	6 Axle Multi	>6 Axle Multi	Total
07/17/07	0	1	0	0	0	0	0	0	0	0	0	0	0	1
01:00	0	0	0	0	0	0	0	0	0	0	0	0	0	0
02:00	0	0	0	0	0	0	0	0	0	0	1	0	1	2
03:00	0	2	0	0	1	0	0	0	0	0	0	0	1	4
04:00	0	6	3	0	0	0	0	0	0	0	0	0	0	9
05:00	0	5	1	0	1	0	0	0	0	0	0	0	0	7
06:00	1	8	5	0	1	0	0	0	0	0	0	0	0	15
07:00	0	5	3	0	0	0	0	0	0	0	0	0	0	8
08:00	1	12	3	0	2	0	0	0	0	0	0	0	0	18
09:00	0	5	5	0	1	0	0	0	0	0	0	0	0	11
10:00	0	7	3	0	1	0	0	1	0	0	1	0	0	13
11:00	0	16	5	1	4	1	0	0	0	0	0	0	0	27
12 PM	0	13	5	0	3	0	0	0	0	0	0	0	2	23
13:00	0	16	6	0	6	1	0	0	0	0	0	0	0	29
14:00	0	24	8	2	4	0	0	0	0	0	0	1	0	39
15:00	0	15	6	1	4	0	0	0	0	0	0	0	0	26
16:00	0	25	10	3	6	1	0	0	0	0	0	0	0	45
17:00	0	19	9	2	5	0	0	0	0	0	0	0	1	36
18:00	0	18	9	1	5	0	0	0	0	0	0	0	0	33
19:00	0	12	4	0	4	0	0	0	0	0	0	0	0	20
20:00	0	7	1	0	0	0	0	0	0	0	0	0	0	8
21:00	0	6	1	1	1	0	0	0	0	0	0	0	0	9
22:00	0	4	1	0	1	0	0	0	0	0	0	0	0	6
23:00	1	2	0	0	0	1	0	0	0	0	0	0	0	4
Total	3	228	88	11	50	4	0	1	0	0	2	1	5	393
Percent	0.8%	58.0%	22.4%	2.8%	12.7%	1.0%	0.0%	0.3%	0.0%	0.0%	0.5%	0.3%	1.3%	
AM Peak	06:00	11:00	06:00	11:00	11:00	11:00		10:00			02:00		02:00	11:00
Vol.	1	16	5	1	4	1		1			1		1	27
PM Peak	23:00	16:00	16:00	16:00	13:00	13:00						14:00	12:00	16:00
Vol.	1	25	10	3	6	1						1	2	45

TRAFFICOUNT, INC.
P O BOX 2508
OLYMPIA, WA 98507
(360) 491-8116

GEORGE, WASHINGTON
FRONTAGE RD SW/O
MONTMORENCY BLVD
LOC# 03 A

Site Code: 03
Station ID:

SWB AXLE CLASS

Latitude: -999' 0.000 South

Start Time	Bikes	Cars & Tlrs	2 Axle Long	Buses	2 Axle 6 Tire	3 Axle Single	4 Axle Single	<5 Axle Double	5 Axle Double	>6 Axle Double	<6 axle Multi	6 Axle Multi	>6 Axle Multi	Total
07/18/07	0	1	0	0	0	0	0	0	0	0	0	0	0	1
01:00	0	2	0	0	0	0	0	0	0	0	0	0	0	2
02:00	0	0	0	0	0	0	0	0	0	0	1	0	1	2
03:00	1	1	1	0	1	1	0	0	0	0	0	0	0	5
04:00	0	6	0	0	0	0	0	0	0	0	0	0	0	6
05:00	0	6	1	0	1	0	0	0	0	0	0	0	0	8
06:00	0	9	4	0	3	1	0	1	0	0	0	0	0	18
07:00	0	6	5	0	2	0	0	0	0	0	0	0	0	13
08:00	0	9	3	0	2	0	0	0	0	0	0	0	0	14
09:00	1	23	12	2	7	1	0	0	0	0	0	0	1	47
10:00	0	11	3	0	3	0	0	0	0	0	0	0	0	17
11:00	0	13	4	0	4	0	0	0	0	0	0	0	0	21
12 PM	0	20	8	1	5	0	0	0	0	0	0	0	1	35
13:00	0	14	7	0	3	0	0	1	0	0	0	0	0	25
14:00	0	19	7	3	4	0	0	0	0	0	0	0	0	33
15:00	0	14	5	0	5	0	0	0	0	0	1	0	0	25
16:00	0	18	7	1	4	0	0	0	0	0	0	0	0	30
17:00	0	21	8	2	4	0	0	0	0	0	0	0	0	35
18:00	0	14	6	1	4	0	0	0	0	0	0	0	1	26
19:00	0	7	3	0	2	0	0	0	0	0	0	0	0	12
20:00	2	9	4	0	4	0	0	0	0	0	0	0	0	19
21:00	0	7	4	0	2	0	0	0	0	0	0	0	0	13
22:00	0	4	3	0	0	0	0	0	0	0	0	0	0	7
23:00	0	2	0	0	0	0	0	0	0	0	0	0	0	2
Total	4	236	95	10	60	3	0	2	0	0	2	0	4	416
Percent	1.0%	56.7%	22.8%	2.4%	14.4%	0.7%	0.0%	0.5%	0.0%	0.0%	0.5%	0.0%	1.0%	
AM Peak	03:00	09:00	09:00	09:00	09:00	03:00		06:00			02:00		02:00	09:00
Vol.	1	23	12	2	7	1		1			1		1	47
PM Peak	20:00	17:00	12:00	14:00	12:00			13:00			15:00		12:00	12:00
Vol.	2	21	8	3	5			1			1		1	35

TRAFFICOUNT, INC.
P O BOX 2508
OLYMPIA, WA 98507
(360) 491-8116

GEORGE, WASHINGTON
FRONTAGE RD SW/O
MONTMORENCY BLVD
LOC# 03 A

Site Code: 03
Station ID:

SWB AXLE CLASS

Latitude: -999' 0.000 South

Start Time	Bikes	Cars & Tlrs	2 Axle Long	Buses	2 Axle 6 Tire	3 Axle Single	4 Axle Single	<5 Axle Double	5 Axle Double	>6 Axle Double	<6 axle Multi	6 Axle Multi	>6 Axle Multi	Total
07/19/07	1	3	2	0	1	0	0	0	0	0	0	0	0	7
01:00	0	0	0	0	0	0	0	0	0	0	0	0	0	0
02:00	0	0	0	0	0	0	0	0	0	0	1	0	1	2
03:00	0	2	0	0	1	0	0	0	0	0	0	0	0	3
04:00	0	8	1	0	1	0	0	0	0	0	0	0	0	10
05:00	0	3	1	1	0	0	0	0	0	0	0	0	0	5
06:00	1	13	4	0	2	0	0	0	0	0	0	0	1	21
07:00	0	10	3	0	3	1	0	0	0	0	0	0	0	17
08:00	0	13	7	0	4	0	0	1	0	0	0	0	0	25
09:00	0	11	3	0	3	0	0	0	0	0	0	0	0	17
10:00	0	19	7	2	4	1	0	0	0	0	0	0	0	33
11:00	0	14	5	1	4	0	0	0	0	0	0	0	0	24
12 PM	1	21	8	2	5	0	0	0	0	0	0	0	0	37
13:00	1	14	7	1	3	1	0	1	0	0	0	0	0	28
14:00	0	19	9	1	4	0	0	0	0	0	0	0	0	33
15:00	0	14	4	0	4	1	0	0	0	0	0	0	0	23
16:00	1	14	5	1	4	0	0	0	0	0	0	0	1	26
17:00	0	13	6	0	4	0	0	0	0	0	0	0	1	24
18:00	0	18	6	1	4	0	0	0	0	0	0	0	0	29
19:00	0	12	4	0	3	0	0	1	0	0	0	0	0	20
20:00	0	7	3	0	2	0	0	2	0	0	0	0	0	14
21:00	0	5	2	0	2	0	0	0	0	0	0	0	0	9
22:00	0	3	0	0	0	0	0	0	0	0	0	0	0	3
23:00	0	3	1	0	1	0	0	0	0	0	0	0	0	5
Total	5	239	88	10	59	4	0	5	0	0	1	0	4	415
Percent	1.2%	57.6%	21.2%	2.4%	14.2%	1.0%	0.0%	1.2%	0.0%	0.0%	0.2%	0.0%	1.0%	
AM Peak	00:00	10:00	08:00	10:00	08:00	07:00		08:00			02:00		02:00	10:00
Vol.	1	19	7	2	4	1		1			1		1	33
PM Peak	12:00	12:00	14:00	12:00	12:00	13:00		20:00					16:00	12:00
Vol.	1	21	9	2	5	1		2					1	37
Grand Total	12	703	271	31	169	11	0	8	0	0	5	1	13	1224
Percent	1.0%	57.4%	22.1%	2.5%	13.8%	0.9%	0.0%	0.7%	0.0%	0.0%	0.4%	0.1%	1.1%	

TRAFFICOUNT, INC.
P O BOX 2508
OLYMPIA, WA 98507
(360) 491-8116

GEORGE, WASHINGTON
FRONTAGE RD NE/O
ROYAL ANNE AVE
LOC# 04 A

Site Code: 04
Station ID:

NEB AXLE CLASS

Latitude: -999' 0.000 South

Start Time	Bikes	Cars & Tlrs	2 Axle Long	Buses	2 Axle 6 Tire	3 Axle Single	4 Axle Single	<5 Axle Double	5 Axle Double	>6 Axle Double	<6 Axle Multi	6 Axle Multi	>6 Axle Multi	Total
07/17/07	1	0	0	0	0	0	0	0	0	0	0	0	1	2
01:00	0	2	1	0	0	0	0	0	0	0	0	0	3	6
02:00	0	2	0	0	0	0	0	0	0	0	0	0	1	3
03:00	0	0	0	0	0	0	0	0	0	0	0	0	1	1
04:00	0	2	1	1	2	0	0	0	0	0	0	1	0	7
05:00	0	3	2	0	1	0	0	0	0	0	0	1	0	7
06:00	0	5	13	0	1	0	0	1	0	0	0	1	1	22
07:00	0	6	10	0	6	1	0	0	0	0	0	2	2	27
08:00	0	3	9	0	0	2	0	0	1	0	0	0	0	15
09:00	0	3	0	1	2	0	0	0	1	0	0	0	1	8
10:00	0	4	10	0	5	1	0	3	1	1	0	1	2	28
11:00	0	10	7	0	7	1	0	0	1	0	0	0	1	27
12 PM	0	9	11	1	2	0	0	1	0	1	0	0	3	28
13:00	1	10	11	0	1	2	0	0	1	0	0	0	2	28
14:00	2	10	11	0	7	2	0	0	0	1	0	0	4	37
15:00	0	16	5	0	4	1	0	1	0	0	0	0	4	31
16:00	0	16	11	1	2	0	1	2	0	0	0	1	0	34
17:00	0	10	12	0	3	0	0	0	0	0	0	0	1	26
18:00	0	17	3	1	1	0	0	0	0	0	0	0	1	23
19:00	0	12	3	0	1	0	0	0	0	0	0	1	1	18
20:00	0	4	3	0	1	0	0	0	1	0	0	0	0	9
21:00	0	3	3	0	0	0	0	0	0	0	0	0	2	8
22:00	0	3	1	0	0	0	0	0	0	0	0	1	0	5
23:00	0	2	0	0	0	0	0	0	0	1	0	0	0	3
Total	4	152	127	5	46	10	1	8	6	4	0	9	31	403
Percent	1.0%	37.7%	31.5%	1.2%	11.4%	2.5%	0.2%	2.0%	1.5%	1.0%	0.0%	2.2%	7.7%	
AM Peak	00:00	11:00	06:00	04:00	11:00	08:00		10:00	08:00	10:00		07:00	01:00	10:00
Vol.	1	10	13	1	7	2		3	1	1		2	3	28
PM Peak	14:00	18:00	17:00	12:00	14:00	13:00	16:00	16:00	13:00	12:00		16:00	14:00	14:00
Vol.	2	17	12	1	7	2	1	2	1	1		1	4	37

TRAFFICOUNT, INC.
P O BOX 2508
OLYMPIA, WA 98507
(360) 491-8116

GEORGE, WASHINGTON
FRONTAGE RD NE/O
ROYAL ANNE AVE
LOC# 04 A

Site Code: 04
Station ID:

NEB AXLE CLASS

Latitude: -999' 0.000 South

Start Time	Bikes	Cars & Tlrs	2 Axle Long	Buses	2 Axle 6 Tire	3 Axle Single	4 Axle Single	<5 Axle Double	5 Axle Double	>6 Axle Double	<6 Axle Multi	6 Axle Multi	>6 Axle Multi	Total
07/18/07	0	1	0	0	0	0	0	0	0	0	0	1	0	2
01:00	0	0	2	0	0	1	0	0	0	0	0	0	0	3
02:00	0	2	0	0	0	0	0	0	0	0	0	0	2	4
03:00	0	2	1	0	0	0	0	0	0	0	0	0	1	4
04:00	0	4	2	0	0	0	0	0	0	1	0	0	1	8
05:00	0	7	3	0	1	0	0	0	0	0	0	0	0	11
06:00	2	4	7	0	3	0	0	0	0	0	0	0	2	18
07:00	1	9	11	0	3	1	0	0	0	0	0	0	0	25
08:00	0	4	2	0	4	0	0	1	1	0	0	0	1	13
09:00	2	13	9	0	2	2	0	0	1	0	0	0	0	29
10:00	0	8	6	0	2	1	0	0	1	1	0	1	2	22
11:00	0	10	8	0	5	1	0	0	0	0	0	0	0	24
12 PM	1	8	7	0	3	1	0	1	1	0	0	0	1	23
13:00	0	9	8	0	2	0	0	2	2	0	0	0	1	24
14:00	0	10	9	1	4	1	0	0	0	0	0	0	3	28
15:00	0	12	9	0	3	2	0	0	0	1	0	0	2	29
16:00	0	9	12	0	6	1	0	0	2	0	0	0	1	31
17:00	1	12	5	0	3	0	0	0	1	0	0	0	0	22
18:00	0	7	4	0	3	0	0	1	2	3	0	0	2	22
19:00	2	5	0	1	0	0	0	0	1	0	0	0	0	9
20:00	0	8	1	0	2	0	0	1	0	0	0	0	0	12
21:00	0	9	2	0	1	0	0	0	0	0	0	0	2	14
22:00	0	3	2	0	1	0	0	0	0	0	0	1	0	7
23:00	0	1	3	0	0	0	0	0	0	0	0	0	0	4
Total	9	157	113	2	48	11	0	6	12	6	0	3	21	388
Percent	2.3%	40.5%	29.1%	0.5%	12.4%	2.8%	0.0%	1.5%	3.1%	1.5%	0.0%	0.8%	5.4%	
AM Peak	06:00	09:00	07:00		11:00	09:00		08:00	08:00	04:00		00:00	02:00	09:00
Vol.	2	13	11		5	2		1	1	1		1	2	29
PM Peak	19:00	15:00	16:00	14:00	16:00	15:00		13:00	13:00	18:00		22:00	14:00	16:00
Vol.	2	12	12	1	6	2		2	2	3		1	3	31

TRAFFICOUNT, INC.
P O BOX 2508
OLYMPIA, WA 98507
(360) 491-8116

GEORGE, WASHINGTON
FRONTAGE RD NE/O
ROYAL ANNE AVE
LOC# 04 A

Site Code: 04
Station ID:

NEB AXLE CLASS

Latitude: -999' 0.000 South

Start Time	Bikes	Cars & Tlrs	2 Axle Long	Buses	2 Axle 6 Tire	3 Axle Single	4 Axle Single	<5 Axle Double	5 Axle Double	>6 Axle Double	<6 Axle Multi	6 Axle Multi	>6 Axle Multi	Total
07/19/07	0	0	1	0	0	0	0	0	0	1	0	0	1	3
01:00	0	0	0	0	0	0	0	0	0	0	0	0	2	2
02:00	0	1	0	0	0	0	0	0	0	0	0	0	1	2
03:00	0	0	1	0	0	0	0	0	0	0	0	1	0	2
04:00	0	3	0	0	0	0	0	0	0	1	0	0	1	5
05:00	0	2	4	0	4	0	0	1	0	0	0	0	0	11
06:00	0	4	11	1	3	0	0	0	0	1	0	0	1	21
07:00	0	8	11	0	1	1	0	0	0	0	0	0	2	23
08:00	0	2	9	0	3	0	0	1	0	0	0	0	1	16
09:00	0	6	7	0	5	1	0	3	2	0	0	0	2	26
10:00	1	3	10	0	2	2	0	0	1	1	0	0	1	21
11:00	0	3	12	0	3	1	0	2	0	1	0	0	0	22
12 PM	0	13	13	1	4	0	0	0	0	0	0	0	1	32
13:00	0	7	2	0	4	1	0	0	1	1	0	0	1	17
14:00	0	9	11	2	5	1	0	0	2	0	0	0	1	31
15:00	0	7	10	1	6	0	0	0	0	2	0	0	4	30
16:00	0	14	5	1	1	0	0	1	1	0	0	1	3	27
17:00	0	13	11	0	1	0	0	0	0	0	0	0	0	25
18:00	0	16	3	0	0	1	0	0	0	2	0	0	0	22
19:00	0	8	2	0	0	0	0	0	0	0	0	0	2	12
20:00	0	13	2	1	1	0	0	0	0	0	0	0	2	19
21:00	0	10	2	0	1	0	0	0	0	0	0	1	1	15
22:00	0	3	1	0	0	0	0	0	0	0	0	0	0	4
23:00	0	1	0	0	0	0	0	0	0	1	0	0	0	2
Total	1	146	128	7	44	8	0	8	7	11	0	3	27	390
Percent	0.3%	37.4%	32.8%	1.8%	11.3%	2.1%	0.0%	2.1%	1.8%	2.8%	0.0%	0.8%	6.9%	
AM Peak	10:00	07:00	11:00	06:00	09:00	10:00		09:00	09:00	00:00		03:00	01:00	09:00
Vol.	1	8	12	1	5	2		3	2	1		1	2	26
PM Peak		18:00	12:00	14:00	15:00	13:00		16:00	14:00	15:00		16:00	15:00	12:00
Vol.		16	13	2	6	1		1	2	2		1	4	32
Grand Total	14	455	368	14	138	29	1	22	25	21	0	15	79	1181
Percent	1.2%	38.5%	31.2%	1.2%	11.7%	2.5%	0.1%	1.9%	2.1%	1.8%	0.0%	1.3%	6.7%	

TRAFFICOUNT, INC.
P O BOX 2508
OLYMPIA, WA 98507
(360) 491-8116

GEORGE, WASHINGTON
FRONTAGE RD NE/O
ROYAL ANNE AVE
LOC# 04 A

Site Code: 04
Station ID:

SWB AXLE CLASS

Latitude: -999' 0.000 South

Start Time	Bikes	Cars & Tlrs	2 Axle Long	Buses	2 Axle 6 Tire	3 Axle Single	4 Axle Single	<5 Axle Double	5 Axle Double	>6 Axle Double	<6 Axle Multi	6 Axle Multi	>6 Axle Multi	Total
07/17/07	0	0	0	0	0	0	0	0	0	0	0	0	1	1
01:00	0	2	1	0	0	0	0	0	0	0	0	0	1	4
02:00	0	2	0	0	0	0	0	0	0	0	0	0	5	7
03:00	0	0	0	0	0	0	0	0	0	0	0	0	3	3
04:00	0	9	2	0	1	0	0	0	0	0	0	1	3	16
05:00	0	2	2	1	1	1	0	0	1	0	0	1	0	9
06:00	0	4	4	0	1	0	0	1	0	0	0	1	0	11
07:00	0	5	5	0	4	1	0	0	0	0	0	1	1	17
08:00	0	10	7	1	2	1	0	1	1	0	0	1	1	25
09:00	0	4	6	0	4	1	0	0	1	0	0	0	2	18
10:00	0	6	6	0	4	1	0	1	0	0	0	0	1	19
11:00	0	2	8	0	4	1	0	0	2	1	0	0	5	23
12 PM	0	11	16	2	2	1	0	0	0	1	0	0	2	35
13:00	1	5	9	0	4	0	0	1	0	0	0	0	1	21
14:00	0	8	7	0	7	0	0	0	0	0	0	0	1	23
15:00	0	6	7	0	2	1	0	0	0	0	0	0	2	18
16:00	0	19	8	0	2	0	1	1	1	0	0	0	1	33
17:00	0	15	6	0	1	0	0	0	0	0	0	0	1	23
18:00	0	12	8	1	1	0	0	0	0	0	0	1	1	24
19:00	0	8	4	0	0	1	0	0	0	1	0	0	2	16
20:00	0	7	1	0	0	0	0	0	0	0	0	0	0	8
21:00	0	1	2	0	0	0	0	0	1	0	0	0	1	5
22:00	0	1	1	0	2	0	0	0	0	0	0	1	1	6
23:00	0	1	0	0	0	0	0	0	0	1	0	0	0	2
Total	1	140	110	5	42	9	1	5	7	4	0	7	36	367
Percent	0.3%	38.1%	30.0%	1.4%	11.4%	2.5%	0.3%	1.4%	1.9%	1.1%	0.0%	1.9%	9.8%	
AM Peak		08:00	11:00	05:00	07:00	05:00		06:00	11:00	11:00		04:00	02:00	08:00
Vol.		10	8	1	4	1		1	2	1		1	5	25
PM Peak	13:00	16:00	12:00	12:00	14:00	12:00	16:00	13:00	16:00	12:00		18:00	12:00	12:00
Vol.	1	19	16	2	7	1	1	1	1	1		1	2	35

TRAFFICOUNT, INC.
P O BOX 2508
OLYMPIA, WA 98507
(360) 491-8116

GEORGE, WASHINGTON
FRONTAGE RD NE/O
ROYAL ANNE AVE
LOC# 04 A

Site Code: 04
Station ID:

SWB AXLE CLASS

Latitude: -999' 0.000 South

Start Time	Bikes	Cars & Tlrs	2 Axle Long	Buses	2 Axle 6 Tire	3 Axle Single	4 Axle Single	<5 Axle Double	5 Axle Double	>6 Axle Double	<6 Axle Multi	6 Axle Multi	>6 Axle Multi	Total
07/18/07	0	1	0	0	0	0	0	0	0	0	0	0	3	4
01:00	0	0	2	0	0	0	0	0	0	0	0	0	0	2
02:00	0	0	2	0	0	0	0	0	0	0	0	0	1	3
03:00	0	1	0	0	0	0	0	0	0	0	0	0	3	4
04:00	1	10	2	0	1	0	0	0	0	0	0	0	2	16
05:00	0	3	1	0	1	0	0	0	0	0	0	0	0	5
06:00	1	4	7	0	1	0	0	0	0	0	0	0	3	16
07:00	0	8	13	0	5	1	0	0	0	0	0	0	0	27
08:00	1	3	4	0	1	3	0	0	1	0	0	0	2	15
09:00	0	2	8	0	2	0	0	0	1	0	0	0	1	14
10:00	0	4	3	0	5	0	0	1	0	0	0	0	3	16
11:00	0	7	16	0	4	1	0	1	1	0	0	1	0	31
12 PM	0	5	9	0	6	0	0	1	2	0	0	0	4	27
13:00	0	10	5	0	2	0	0	1	2	0	0	0	1	21
14:00	0	8	6	1	0	0	0	1	1	0	0	0	1	18
15:00	0	10	9	0	4	0	0	0	0	0	0	0	4	27
16:00	0	11	10	0	6	0	0	0	1	1	0	0	0	29
17:00	0	9	5	0	0	0	0	0	0	0	0	0	1	15
18:00	0	10	5	0	3	0	0	2	2	3	0	0	1	26
19:00	1	5	1	1	0	0	0	0	1	0	0	0	1	10
20:00	0	8	0	0	0	0	0	1	1	0	0	1	1	12
21:00	0	3	1	0	1	0	0	0	0	0	0	0	0	5
22:00	0	3	0	0	0	0	0	0	0	0	0	0	0	3
23:00	0	0	3	0	0	0	0	0	0	0	0	0	2	5
Total	4	125	112	2	42	5	0	8	13	4	0	2	34	351
Percent	1.1%	35.6%	31.9%	0.6%	12.0%	1.4%	0.0%	2.3%	3.7%	1.1%	0.0%	0.6%	9.7%	
AM Peak	04:00	04:00	11:00		07:00	08:00		10:00	08:00			11:00	00:00	11:00
Vol.	1	10	16		5	3		1	1			1	3	31
PM Peak	19:00	16:00	16:00	14:00	12:00			18:00	12:00	18:00		20:00	12:00	16:00
Vol.	1	11	10	1	6			2	2	3		1	4	29

TRAFFICOUNT, INC.
P O BOX 2508
OLYMPIA, WA 98507
(360) 491-8116

GEORGE, WASHINGTON
FRONTAGE RD NE/O
ROYAL ANNE AVE
LOC# 04 A

Site Code: 04
Station ID:

SWB AXLE CLASS

Latitude: -999' 0.000 South

Start Time	Bikes	Cars & Tlrs	2 Axle Long	Buses	2 Axle 6 Tire	3 Axle Single	4 Axle Single	<5 Axle Double	5 Axle Double	>6 Axle Double	<6 Axle Multi	6 Axle Multi	>6 Axle Multi	Total
07/19/07	0	0	1	0	0	0	0	0	0	1	0	0	2	4
01:00	0	0	0	0	0	0	0	0	0	0	0	0	2	2
02:00	0	0	0	0	0	0	0	0	0	0	0	0	4	4
03:00	0	0	0	0	0	0	0	0	0	0	0	1	2	3
04:00	0	10	0	0	2	0	0	1	0	0	0	0	0	13
05:00	0	3	1	0	0	0	0	0	0	1	0	0	1	6
06:00	0	2	4	0	4	0	0	1	0	1	0	0	3	15
07:00	0	5	8	0	3	0	1	0	0	0	0	0	2	19
08:00	0	4	12	0	4	1	0	1	2	1	0	0	2	27
09:00	0	4	9	0	2	2	0	2	0	0	0	0	0	19
10:00	0	6	8	1	3	1	0	0	0	1	0	0	4	24
11:00	0	5	8	0	2	0	0	1	1	0	0	0	1	18
12 PM	0	11	11	0	1	2	0	1	1	0	0	0	0	27
13:00	0	5	4	0	5	1	0	0	0	0	0	0	3	18
14:00	0	10	4	2	2	0	0	0	0	1	0	0	2	21
15:00	0	6	3	0	2	0	0	0	1	0	0	0	2	14
16:00	0	8	8	1	3	0	0	1	0	1	0	0	2	24
17:00	1	14	12	0	1	0	0	0	1	1	0	1	0	31
18:00	0	14	7	0	0	0	0	0	0	2	0	0	2	25
19:00	0	9	4	0	2	0	0	0	0	0	0	0	1	16
20:00	0	8	0	0	0	0	0	0	0	0	0	0	0	8
21:00	0	5	0	1	1	0	0	0	0	0	0	0	1	8
22:00	0	1	1	0	1	0	0	0	0	0	0	1	0	4
23:00	0	0	0	0	0	0	0	0	0	1	0	1	1	3
Total	1	130	105	5	38	7	1	8	6	11	0	4	37	353
Percent	0.3%	36.8%	29.7%	1.4%	10.8%	2.0%	0.3%	2.3%	1.7%	3.1%	0.0%	1.1%	10.5%	
AM Peak		04:00	08:00	10:00	06:00	09:00	07:00	09:00	08:00	00:00		03:00	02:00	08:00
Vol.		10	12	1	4	2	1	2	2	1		1	4	27
PM Peak	17:00	17:00	17:00	14:00	13:00	12:00		12:00	12:00	18:00		17:00	13:00	17:00
Vol.	1	14	12	2	5	2		1	1	2		1	3	31
Grand Total	6	395	327	12	122	21	2	21	26	19	0	13	107	1071
Percent	0.6%	36.9%	30.5%	1.1%	11.4%	2.0%	0.2%	2.0%	2.4%	1.8%	0.0%	1.2%	10.0%	

TRAFFICOUNT, INC.
P O BOX 2508
OLYMPIA, WA 98507
(360) 491-8116

GEORGE, WASHINGTON
ROYAL ANNE AVE SE/O
FRONTAGE RD
LOC# 05 A

Site Code: 05
Station ID:

NWB AXLE CLASS

Latitude: -999' 0.000 South

Start Time	Bikes	Cars & Tlrs	2 Axle Long	Buses	2 Axle 6 Tire	3 Axle Single	4 Axle Single	<5 Axle Double	5 Axle Double	>6 Axle Double	<6 Axle Multi	6 Axle Multi	>6 Axle Multi	Total
07/17/07	2	4	1	0	0	0	0	0	0	0	0	0	0	7
01:00	0	1	2	0	0	0	0	0	0	0	0	0	0	3
02:00	0	4	1	0	0	0	0	0	0	0	0	0	1	6
03:00	0	4	1	0	0	0	0	1	0	0	0	0	1	7
04:00	0	38	11	1	1	0	0	0	0	1	0	0	3	55
05:00	0	25	8	0	3	1	0	0	1	0	0	0	1	39
06:00	2	25	9	0	4	0	0	0	4	1	0	1	1	47
07:00	2	24	11	2	5	1	0	1	2	1	0	0	1	50
08:00	0	26	18	1	2	1	0	1	3	1	0	0	3	56
09:00	0	32	18	1	7	0	0	0	5	0	0	0	0	63
10:00	3	29	23	3	4	1	0	2	2	2	1	1	3	74
11:00	4	36	17	1	11	1	0	0	3	1	1	0	1	76
12 PM	0	40	29	1	8	2	0	2	5	0	0	1	0	88
13:00	1	51	29	1	9	4	0	1	3	2	0	1	1	103
14:00	2	62	33	3	7	0	0	1	2	1	0	1	2	114
15:00	4	54	24	2	12	3	0	0	2	1	0	0	1	103
16:00	4	38	26	1	14	1	0	2	1	1	0	0	0	88
17:00	1	49	24	1	3	0	0	1	4	0	0	0	3	86
18:00	4	35	16	0	5	0	0	0	4	1	0	0	0	65
19:00	5	25	5	1	4	0	0	1	0	1	0	0	3	45
20:00	2	18	5	0	3	0	0	0	3	0	0	0	1	32
21:00	2	21	5	0	1	0	0	2	3	0	0	0	0	34
22:00	1	10	2	1	0	0	0	0	0	0	0	0	0	14
23:00	0	4	1	0	1	0	0	0	1	0	0	0	0	7
Total	39	655	319	20	104	15	0	15	48	14	2	5	26	1262
Percent	3.1%	51.9%	25.3%	1.6%	8.2%	1.2%	0.0%	1.2%	3.8%	1.1%	0.2%	0.4%	2.1%	
AM Peak	11:00	04:00	10:00	10:00	11:00	05:00		10:00	09:00	10:00	10:00	06:00	04:00	11:00
Vol.	4	38	23	3	11	1		2	5	2	1	1	3	76
PM Peak	19:00	14:00	14:00	14:00	16:00	13:00		12:00	12:00	13:00		12:00	17:00	14:00
Vol.	5	62	33	3	14	4		2	5	2		1	3	114

TRAFFICOUNT, INC.
P O BOX 2508
OLYMPIA, WA 98507
(360) 491-8116

GEORGE, WASHINGTON
ROYAL ANNE AVE SE/O
FRONTAGE RD
LOC# 05 A

Site Code: 05
Station ID:

NWB AXLE CLASS

Latitude: -999' 0.000 South

Start Time	Bikes	Cars & Tlrs	2 Axle Long	Buses	2 Axle 6 Tire	3 Axle Single	4 Axle Single	<5 Axle Double	5 Axle Double	>6 Axle Double	<6 Axle Multi	6 Axle Multi	>6 Axle Multi	Total
07/18/07	0	5	2	0	0	0	0	1	0	0	1	0	0	9
01:00	0	2	5	0	0	0	0	0	2	0	0	0	0	9
02:00	0	3	1	0	0	0	0	0	0	0	0	0	0	4
03:00	0	3	2	0	0	0	0	0	0	0	0	0	1	6
04:00	0	34	5	0	3	0	0	0	1	0	0	0	0	43
05:00	2	21	14	0	2	0	0	1	0	0	0	0	1	41
06:00	1	32	11	0	3	0	0	0	2	1	0	0	2	52
07:00	0	34	12	2	5	1	0	0	3	1	0	0	2	60
08:00	2	23	9	0	4	3	1	0	2	1	0	0	0	45
09:00	2	57	18	1	4	1	0	3	2	4	0	0	2	94
10:00	0	44	18	2	5	0	0	1	4	1	0	2	0	77
11:00	4	35	25	0	6	2	0	3	1	2	0	0	1	79
12 PM	1	36	28	0	5	5	0	1	6	0	0	0	3	85
13:00	7	45	19	1	7	2	0	4	4	1	0	0	3	93
14:00	4	63	20	3	2	2	0	3	2	0	0	0	0	99
15:00	1	62	18	2	6	0	0	2	0	0	0	0	1	92
16:00	1	51	22	1	4	0	0	2	3	0	1	0	2	87
17:00	4	54	21	0	6	2	0	2	2	0	0	0	0	91
18:00	4	38	17	0	3	3	1	0	4	0	0	0	4	74
19:00	1	33	7	2	4	2	0	2	2	0	0	0	2	55
20:00	2	27	12	0	2	2	0	0	1	0	0	0	1	47
21:00	3	21	9	1	3	0	0	1	0	0	0	0	0	38
22:00	0	15	2	0	0	1	0	0	1	0	0	1	0	20
23:00	0	5	2	0	0	2	0	0	1	0	0	0	2	12
Total	39	743	299	15	74	28	2	26	43	11	2	3	27	1312
Percent	3.0%	56.6%	22.8%	1.1%	5.6%	2.1%	0.2%	2.0%	3.3%	0.8%	0.2%	0.2%	2.1%	
AM Peak	11:00	09:00	11:00	07:00	11:00	08:00	08:00	09:00	10:00	09:00	00:00	10:00	06:00	09:00
Vol.	4	57	25	2	6	3	1	3	4	4	1	2	2	94
PM Peak	13:00	14:00	12:00	14:00	13:00	12:00	18:00	13:00	12:00	13:00	16:00	22:00	18:00	14:00
Vol.	7	63	28	3	7	5	1	4	6	1	1	1	4	99

TRAFFICOUNT, INC.
P O BOX 2508
OLYMPIA, WA 98507
(360) 491-8116

GEORGE, WASHINGTON
ROYAL ANNE AVE SE/O
FRONTAGE RD
LOC# 05 A

Site Code: 05
Station ID:

NWB AXLE CLASS

Latitude: -999' 0.000 South

Start Time	Bikes	Cars & Tlrs	2 Axle Long	Buses	2 Axle 6 Tire	3 Axle Single	4 Axle Single	<5 Axle Double	5 Axle Double	>6 Axle Double	<6 Axle Multi	6 Axle Multi	>6 Axle Multi	Total
07/19/07	0	2	0	0	0	0	0	0	0	0	0	0	1	3
01:00	0	2	1	0	0	1	0	0	0	0	0	0	0	4
02:00	0	2	0	0	0	1	0	0	0	0	0	0	1	4
03:00	1	2	0	0	0	0	0	0	0	1	0	0	1	5
04:00	0	41	9	0	1	1	0	0	0	0	0	0	3	55
05:00	0	18	8	0	2	0	0	1	0	1	0	0	0	30
06:00	2	38	16	1	2	1	0	1	3	0	0	0	2	66
07:00	0	35	12	1	3	0	0	0	1	2	0	0	6	60
08:00	1	29	23	3	5	0	0	1	3	1	0	0	1	67
09:00	0	27	22	2	4	1	0	1	7	2	0	0	3	69
10:00	0	37	17	1	4	1	0	4	3	1	1	2	2	73
11:00	1	37	28	2	5	1	0	2	3	2	0	0	1	82
12 PM	1	41	32	0	5	6	0	1	6	0	0	0	3	95
13:00	3	49	22	1	8	2	0	4	4	1	0	0	3	97
14:00	2	64	24	3	2	2	0	3	2	0	0	0	0	102
15:00	1	58	22	1	5	2	0	4	4	0	0	0	5	102
16:00	2	50	26	0	10	1	0	3	1	0	1	0	4	98
17:00	2	47	23	1	5	2	0	0	4	3	0	0	2	89
18:00	2	51	22	0	2	1	0	3	4	0	0	0	3	88
19:00	4	43	10	0	4	2	0	1	3	0	0	0	0	67
20:00	4	37	11	1	1	2	0	1	2	0	0	0	1	60
21:00	5	34	9	0	3	0	0	0	0	0	1	1	0	53
22:00	1	12	5	0	0	1	0	0	1	0	0	0	0	20
23:00	0	3	3	0	0	0	0	0	0	0	0	1	2	9
Total	32	759	345	17	71	28	0	30	51	14	3	4	44	1398
Percent	2.3%	54.3%	24.7%	1.2%	5.1%	2.0%	0.0%	2.1%	3.6%	1.0%	0.2%	0.3%	3.1%	
AM Peak	06:00	04:00	11:00	08:00	08:00	01:00		10:00	09:00	07:00	10:00	10:00	07:00	11:00
Vol.	2	41	28	3	5	1		4	7	2	1	2	6	82
PM Peak	21:00	14:00	12:00	14:00	16:00	12:00		13:00	12:00	17:00	16:00	21:00	15:00	14:00
Vol.	5	64	32	3	10	6		4	6	3	1	1	5	102
Grand Total	110	2157	963	52	249	71	2	71	142	39	7	12	97	3972
Percent	2.8%	54.3%	24.2%	1.3%	6.3%	1.8%	0.1%	1.8%	3.6%	1.0%	0.2%	0.3%	2.4%	

TRAFFICOUNT, INC.
P O BOX 2508
OLYMPIA, WA 98507
(360) 491-8116

GEORGE, WASHINGTON
ROYAL ANNE AVE SE/O
FRONTAGE RD
LOC# 05 A

Site Code: 05
Station ID:

SEB AXLE CLASS

Latitude: -999' 0.000 South

Start Time	Bikes	Cars & Tlrs	2 Axle Long	Buses	2 Axle 6 Tire	3 Axle Single	4 Axle Single	<5 Axle Double	5 Axle Double	>6 Axle Double	<6 Axle Multi	6 Axle Multi	>6 Axle Multi	Total
07/17/07	1	7	1	0	0	0	0	0	0	0	0	0	0	9
01:00	0	2	0	0	0	0	0	0	1	0	0	0	0	3
02:00	0	2	1	0	0	0	0	0	0	0	0	0	0	3
03:00	0	2	1	0	0	0	0	0	0	0	0	0	0	3
04:00	1	17	9	0	0	0	0	0	0	0	0	0	0	27
05:00	1	12	5	0	2	0	0	0	1	0	0	0	0	21
06:00	0	15	13	0	3	0	0	0	1	0	0	0	1	33
07:00	2	12	19	0	5	1	0	2	1	0	0	0	0	42
08:00	1	32	17	0	6	1	0	1	0	0	0	0	0	58
09:00	1	25	16	0	7	0	0	0	1	0	0	0	0	50
10:00	1	34	19	0	13	1	0	2	0	1	0	0	0	71
11:00	0	33	17	1	13	0	0	1	1	1	0	0	0	67
12 PM	2	56	30	0	5	0	0	1	1	0	0	0	1	96
13:00	0	56	26	0	11	0	0	0	2	0	0	0	1	96
14:00	0	61	37	0	9	0	0	0	0	0	0	0	0	107
15:00	0	54	39	0	5	1	0	0	1	0	0	0	1	101
16:00	2	72	27	2	17	1	0	1	0	0	0	1	0	123
17:00	3	43	34	1	11	1	0	0	3	0	0	0	0	96
18:00	5	46	22	0	3	1	0	0	0	0	0	0	1	78
19:00	0	31	13	0	7	0	0	0	0	0	0	0	1	52
20:00	0	37	7	0	1	1	0	0	0	0	1	0	0	47
21:00	1	24	6	0	1	0	0	2	0	0	0	1	0	35
22:00	0	19	5	0	1	0	0	1	0	0	0	0	0	26
23:00	0	6	1	0	0	0	0	0	1	0	0	0	0	8
Total	21	698	365	4	120	8	0	11	14	2	1	2	6	1252
Percent	1.7%	55.8%	29.2%	0.3%	9.6%	0.6%	0.0%	0.9%	1.1%	0.2%	0.1%	0.2%	0.5%	
AM Peak	07:00	10:00	07:00	11:00	10:00	07:00		07:00	01:00	10:00			06:00	10:00
Vol.	2	34	19	1	13	1		2	1	1			1	71
PM Peak	18:00	16:00	15:00	16:00	16:00	15:00		21:00	17:00		20:00	16:00	12:00	16:00
Vol.	5	72	39	2	17	1		2	3		1	1	1	123

TRAFFICOUNT, INC.
P O BOX 2508
OLYMPIA, WA 98507
(360) 491-8116

GEORGE, WASHINGTON
ROYAL ANNE AVE SE/O
FRONTAGE RD
LOC# 05 A

Site Code: 05
Station ID:

SEB AXLE CLASS

Latitude: -999' 0.000 South

Start Time	Bikes	Cars & Tlrs	2 Axle Long	Buses	2 Axle 6 Tire	3 Axle Single	4 Axle Single	<5 Axle Double	5 Axle Double	>6 Axle Double	<6 Axle Multi	6 Axle Multi	>6 Axle Multi	Total
07/18/07	1	6	0	0	1	0	0	0	0	0	0	0	0	8
01:00	0	3	1	0	1	0	0	0	0	0	0	0	1	6
02:00	0	2	0	0	0	0	0	0	0	0	0	0	0	2
03:00	0	2	1	0	0	0	0	0	0	0	0	0	0	3
04:00	1	16	3	0	1	0	0	0	1	1	0	1	0	24
05:00	2	15	6	2	2	0	0	0	0	0	0	0	0	27
06:00	0	25	13	0	11	0	0	0	0	0	0	0	0	49
07:00	2	27	15	0	4	1	0	0	1	0	0	0	0	50
08:00	1	36	11	0	5	0	0	0	2	0	0	0	0	55
09:00	1	70	30	0	10	1	0	4	0	0	0	0	0	116
10:00	5	42	19	0	10	1	0	0	0	0	0	0	1	78
11:00	3	34	13	0	13	1	0	1	0	0	0	0	0	65
12 PM	1	45	29	0	6	2	0	3	1	1	0	0	1	89
13:00	2	43	16	1	3	0	0	0	0	0	0	0	0	65
14:00	1	50	30	0	2	2	0	2	2	0	0	0	1	90
15:00	2	62	23	0	9	1	0	1	0	0	0	0	0	98
16:00	0	64	27	3	12	1	0	1	0	0	0	0	1	109
17:00	4	63	22	0	4	0	0	0	0	0	0	0	0	93
18:00	0	52	10	0	2	0	0	3	0	0	0	0	1	68
19:00	4	46	12	0	9	0	0	0	0	0	0	0	1	72
20:00	0	30	16	0	0	0	0	3	0	0	0	0	0	49
21:00	1	24	11	0	0	1	0	1	2	0	0	0	0	40
22:00	4	13	2	0	0	0	0	1	0	0	0	2	0	22
23:00	1	8	3	0	0	0	0	0	0	0	0	0	0	12
Total	36	778	313	6	105	11	0	20	9	2	0	3	7	1290
Percent	2.8%	60.3%	24.3%	0.5%	8.1%	0.9%	0.0%	1.6%	0.7%	0.2%	0.0%	0.2%	0.5%	
AM Peak	10:00	09:00	09:00	05:00	11:00	07:00		09:00	08:00	04:00		04:00	01:00	09:00
Vol.	5	70	30	2	13	1		4	2	1		1	1	116
PM Peak	17:00	16:00	14:00	16:00	16:00	12:00		12:00	14:00	12:00		22:00	12:00	16:00
Vol.	4	64	30	3	12	2		3	2	1		2	1	109

TRAFFICOUNT, INC.
P O BOX 2508
OLYMPIA, WA 98507
(360) 491-8116

GEORGE, WASHINGTON
ROYAL ANNE AVE SE/O
FRONTAGE RD
LOC# 05 A

Site Code: 05
Station ID:

SEB AXLE CLASS

Latitude: -999' 0.000 South

Start Time	Bikes	Cars & Tlrs	2 Axle Long	Buses	2 Axle 6 Tire	3 Axle Single	4 Axle Single	<5 Axle Double	5 Axle Double	>6 Axle Double	<6 Axle Multi	6 Axle Multi	>6 Axle Multi	Total
07/19/07	0	7	1	0	0	0	0	0	1	0	0	0	0	9
01:00	0	4	1	0	1	0	0	0	1	0	0	0	0	7
02:00	0	0	0	1	0	1	0	0	0	0	0	0	0	2
03:00	0	0	0	0	0	0	0	0	0	1	0	0	0	1
04:00	1	25	5	0	0	0	0	0	1	0	0	0	0	32
05:00	0	19	8	1	3	0	0	0	1	0	0	1	0	33
06:00	0	20	14	0	2	0	0	0	0	0	0	0	0	36
07:00	4	31	15	0	6	0	0	0	0	0	0	0	0	56
08:00	3	22	18	0	7	1	0	2	1	0	0	0	0	54
09:00	2	32	20	0	3	0	0	1	0	0	0	0	1	59
10:00	2	29	18	0	3	0	0	0	1	0	0	0	0	53
11:00	5	36	26	0	4	1	0	2	3	0	0	0	0	77
12 PM	4	44	22	0	6	2	0	2	0	1	0	0	0	81
13:00	0	51	16	2	4	0	0	1	0	1	0	0	0	75
14:00	2	56	19	0	7	2	0	0	1	0	0	0	1	88
15:00	3	73	30	0	5	0	0	1	1	1	0	0	0	114
16:00	2	50	21	0	14	1	0	3	0	0	0	0	0	91
17:00	6	80	31	0	6	0	0	1	0	0	0	0	0	124
18:00	8	58	20	0	3	0	0	2	1	0	0	0	1	93
19:00	2	47	13	0	2	0	0	0	0	0	0	0	0	64
20:00	5	40	9	0	1	1	0	0	0	0	0	0	0	56
21:00	1	28	6	0	2	0	0	2	0	0	0	0	0	39
22:00	1	14	2	0	2	0	0	0	0	0	0	2	0	21
23:00	0	8	6	0	3	0	0	0	0	0	0	1	0	18
Total	51	774	321	4	84	9	0	17	12	4	0	4	3	1283
Percent	4.0%	60.3%	25.0%	0.3%	6.5%	0.7%	0.0%	1.3%	0.9%	0.3%	0.0%	0.3%	0.2%	
AM Peak	11:00	11:00	11:00	02:00	08:00	02:00		08:00	11:00	03:00		05:00	09:00	11:00
Vol.	5	36	26	1	7	1		2	3	1		1	1	77
PM Peak	18:00	17:00	17:00	13:00	16:00	12:00		16:00	14:00	12:00		22:00	14:00	17:00
Vol.	8	80	31	2	14	2		3	1	1		2	1	124
Grand Total	108	2250	999	14	309	28	0	48	35	8	1	9	16	3825
Percent	2.8%	58.8%	26.1%	0.4%	8.1%	0.7%	0.0%	1.3%	0.9%	0.2%	0.0%	0.2%	0.4%	

TRAFFICOUNT, INC.
P O BOX 2508
OLYMPIA, WA 98507
(360) 491-8116

GEORGE, WASHINGTON
FRONTAGE RD SW/O
ROYAL ANNE AVE
LOC# 06 A

Site Code: 06
Station ID:

NEB AXLE CLASS

Latitude: -999' 0.000 South

Start Time	Bikes	Cars & Tlrs	2 Axle Long	Buses	2 Axle 6 Tire	3 Axle Single	4 Axle Single	<5 Axle Double	5 Axle Double	>6 Axle Double	<6 Axle Multi	6 Axle Multi	>6 Axle Multi	Total
07/17/07	0	2	1	0	1	0	0	0	0	0	0	0	0	4
01:00	0	1	1	0	0	0	0	0	0	0	0	0	0	2
02:00	0	2	1	1	0	0	0	0	0	0	0	0	2	6
03:00	1	1	0	0	1	0	0	1	0	0	0	0	1	5
04:00	0	7	2	0	2	0	0	0	0	0	0	0	0	11
05:00	0	10	3	0	3	1	0	0	1	0	0	0	1	19
06:00	0	10	5	1	2	0	0	1	0	0	0	1	1	21
07:00	1	15	5	3	2	1	0	1	0	0	0	0	2	30
08:00	3	19	7	1	2	0	0	0	3	0	0	0	0	35
09:00	0	13	8	1	3	0	0	1	3	0	0	0	0	29
10:00	1	15	10	0	5	1	0	2	2	1	2	1	5	45
11:00	2	16	13	4	5	1	0	1	6	1	0	1	0	50
12 PM	0	24	11	1	2	2	0	2	1	1	0	0	1	45
13:00	1	28	10	1	8	1	0	1	2	2	0	0	0	54
14:00	0	47	13	2	4	0	0	1	3	1	0	0	3	74
15:00	0	34	11	2	6	0	0	0	1	0	0	0	1	55
16:00	0	31	18	0	7	0	0	1	1	1	0	0	1	60
17:00	0	22	14	0	4	0	0	0	6	1	0	0	2	49
18:00	0	41	13	1	5	0	0	0	1	1	0	0	1	63
19:00	0	26	4	0	1	0	0	2	1	1	0	0	2	37
20:00	0	18	2	0	1	0	0	0	4	0	0	0	0	25
21:00	0	10	3	2	0	0	0	0	2	0	0	0	1	18
22:00	1	6	2	1	0	0	0	0	1	0	0	0	0	11
23:00	0	3	1	0	0	0	0	0	1	1	0	0	0	6
Total	10	401	158	21	64	7	0	14	39	11	2	3	24	754
Percent	1.3%	53.2%	21.0%	2.8%	8.5%	0.9%	0.0%	1.9%	5.2%	1.5%	0.3%	0.4%	3.2%	
AM Peak	08:00	08:00	11:00	11:00	10:00	05:00		10:00	11:00	10:00	10:00	06:00	10:00	11:00
Vol.	3	19	13	4	5	1		2	6	1	2	1	5	50
PM Peak	13:00	14:00	16:00	14:00	13:00	12:00		12:00	17:00	13:00			14:00	14:00
Vol.	1	47	18	2	8	2		2	6	2			3	74

TRAFFICOUNT, INC.
P O BOX 2508
OLYMPIA, WA 98507
(360) 491-8116

GEORGE, WASHINGTON
FRONTAGE RD SW/O
ROYAL ANNE AVE
LOC# 06 A

Site Code: 06
Station ID:

NEB AXLE CLASS

Latitude: -999' 0.000 South

Start Time	Bikes	Cars & Tlrs	2 Axle Long	Buses	2 Axle 6 Tire	3 Axle Single	4 Axle Single	<5 Axle Double	5 Axle Double	>6 Axle Double	<6 Axle Multi	6 Axle Multi	>6 Axle Multi	Total
07/18/07	0	2	2	0	0	0	0	0	1	0	1	0	0	6
01:00	0	3	1	0	0	0	0	0	0	0	0	0	1	5
02:00	1	0	0	0	0	0	0	0	0	0	0	0	2	3
03:00	1	1	1	0	1	0	0	0	2	0	0	1	2	9
04:00	0	7	2	0	2	0	0	0	0	0	0	0	0	11
05:00	0	8	4	0	2	0	0	0	0	0	0	1	0	15
06:00	0	7	4	0	1	0	0	1	2	0	0	0	2	17
07:00	0	9	9	0	7	1	0	0	0	2	0	0	2	30
08:00	0	15	5	0	1	3	0	0	2	1	0	0	0	27
09:00	2	28	17	1	3	0	0	3	7	2	0	2	1	66
10:00	1	21	12	1	4	0	0	0	3	0	0	0	1	43
11:00	3	19	15	1	6	2	0	0	3	0	0	0	0	49
12 PM	4	27	8	0	7	1	0	1	5	0	0	0	0	53
13:00	4	25	9	0	3	2	0	3	1	0	0	0	1	48
14:00	1	26	8	1	8	1	0	2	0	0	0	0	0	47
15:00	0	26	8	1	1	0	0	0	0	0	0	0	1	37
16:00	2	33	16	0	6	0	0	1	1	1	0	0	3	63
17:00	5	24	12	1	6	0	0	2	8	1	0	0	0	59
18:00	1	25	7	1	3	0	0	0	3	0	0	0	3	43
19:00	5	22	2	1	0	1	0	0	0	1	0	0	2	34
20:00	1	14	6	0	2	0	0	0	1	0	0	0	0	24
21:00	2	12	2	1	0	0	0	0	0	0	0	1	0	18
22:00	0	11	0	0	0	0	0	0	0	0	0	0	0	11
23:00	1	4	2	0	0	0	0	0	1	0	0	0	0	8
Total	34	369	152	9	63	11	0	13	40	8	1	5	21	726
Percent	4.7%	50.8%	20.9%	1.2%	8.7%	1.5%	0.0%	1.8%	5.5%	1.1%	0.1%	0.7%	2.9%	
AM Peak	11:00	09:00	09:00	09:00	07:00	08:00		09:00	09:00	07:00	00:00	09:00	02:00	09:00
Vol.	3	28	17	1	7	3		3	7	2	1	2	2	66
PM Peak	17:00	16:00	16:00	14:00	14:00	13:00		13:00	17:00	16:00		21:00	16:00	16:00
Vol.	5	33	16	1	8	2		3	8	1		1	3	63

TRAFFICOUNT, INC.
P O BOX 2508
OLYMPIA, WA 98507
(360) 491-8116

GEORGE, WASHINGTON
FRONTAGE RD SW/O
ROYAL ANNE AVE
LOC# 06 A

Site Code: 06
Station ID:

NEB AXLE CLASS

Latitude: -999' 0.000 South

Start Time	Bikes	Cars & Tlrs	2 Axle Long	Buses	2 Axle 6 Tire	3 Axle Single	4 Axle Single	<5 Axle Double	5 Axle Double	>6 Axle Double	<6 Axle Multi	6 Axle Multi	>6 Axle Multi	Total
07/19/07	0	0	1	0	0	0	0	0	0	1	0	0	0	2
01:00	0	0	0	1	0	0	0	0	0	1	0	0	0	2
02:00	0	0	0	0	0	0	0	0	0	0	0	0	2	2
03:00	3	0	0	0	1	0	0	0	1	0	0	1	0	6
04:00	0	8	0	1	0	0	0	0	1	0	0	0	0	10
05:00	0	6	1	0	3	0	0	0	0	2	0	0	0	12
06:00	0	12	7	0	4	0	0	1	0	0	0	1	2	27
07:00	2	15	7	1	1	0	0	0	0	0	0	0	2	28
08:00	1	16	16	1	5	2	0	1	0	0	0	0	0	42
09:00	1	13	11	2	4	1	0	1	3	0	0	1	1	38
10:00	3	22	14	1	3	1	0	1	1	1	0	1	3	51
11:00	1	26	11	2	5	1	0	1	2	0	0	0	2	51
12 PM	3	21	16	2	2	0	0	4	3	0	0	0	2	53
13:00	4	25	5	1	6	0	0	2	1	0	0	0	0	44
14:00	0	30	21	2	2	0	0	3	1	0	0	0	1	60
15:00	3	29	10	1	6	1	0	1	2	0	0	0	1	54
16:00	0	29	11	2	6	0	0	4	0	1	1	0	2	56
17:00	2	30	12	1	2	1	0	2	2	2	0	0	0	54
18:00	1	31	12	0	4	0	0	1	1	0	0	0	0	50
19:00	0	22	5	0	3	0	0	0	3	0	0	0	2	35
20:00	1	24	5	1	3	0	0	0	1	0	0	0	1	36
21:00	0	17	4	0	2	0	0	0	0	0	0	0	0	23
22:00	0	8	1	0	0	0	0	0	0	0	0	0	0	9
23:00	0	3	0	0	0	0	0	0	0	1	0	0	0	4
Total	25	387	170	19	62	7	0	22	22	9	1	4	21	749
Percent	3.3%	51.7%	22.7%	2.5%	8.3%	0.9%	0.0%	2.9%	2.9%	1.2%	0.1%	0.5%	2.8%	
AM Peak	03:00	11:00	08:00	09:00	08:00	08:00		06:00	09:00	05:00		03:00	10:00	10:00
Vol.	3	26	16	2	5	2		1	3	2		1	3	51
PM Peak	13:00	18:00	14:00	12:00	13:00	15:00		12:00	12:00	17:00	16:00		12:00	14:00
Vol.	4	31	21	2	6	1		4	3	2	1		2	60
Grand Total	69	1157	480	49	189	25	0	49	101	28	4	12	66	2229
Percent	3.1%	51.9%	21.5%	2.2%	8.5%	1.1%	0.0%	2.2%	4.5%	1.3%	0.2%	0.5%	3.0%	

TRAFFICOUNT, INC.
P O BOX 2508
OLYMPIA, WA 98507
(360) 491-8116

GEORGE, WASHINGTON
FRONTAGE RD SW/O
ROYAL ANNE AVE
LOC# 06 A

Site Code: 06
Station ID:

SWB AXLE CLASS

Latitude: -999' 0.000 South

Start Time	Bikes	Cars & Tlrs	2 Axle Long	Buses	2 Axle 6 Tire	3 Axle Single	4 Axle Single	<5 Axle Double	5 Axle Double	>6 Axle Double	<6 Axle Multi	6 Axle Multi	>6 Axle Multi	Total
07/17/07	0	3	1	0	0	0	0	0	0	0	0	0	0	4
01:00	0	0	0	0	0	0	0	0	0	0	0	0	0	0
02:00	0	2	0	1	0	0	0	0	0	0	0	0	0	3
03:00	0	0	0	0	0	0	0	0	0	0	0	0	0	0
04:00	3	4	0	0	1	0	0	0	0	1	0	0	0	9
05:00	3	7	1	0	9	0	0	1	0	0	0	0	0	21
06:00	0	3	12	1	5	0	0	0	0	0	0	0	1	22
07:00	0	12	6	0	4	0	0	1	0	0	0	0	0	23
08:00	1	14	8	0	1	1	0	1	0	0	0	0	0	26
09:00	1	12	9	0	4	0	0	0	0	0	0	0	0	26
10:00	2	15	8	0	19	0	0	1	1	0	0	0	0	46
11:00	1	17	7	1	4	0	1	0	1	0	0	0	0	32
12 PM	2	18	14	0	9	0	0	1	0	0	0	0	0	44
13:00	2	17	12	1	8	0	0	0	0	1	0	0	1	42
14:00	5	12	20	1	10	0	0	0	0	0	0	0	0	48
15:00	2	25	14	1	8	1	0	1	0	0	0	0	0	52
16:00	4	13	23	0	20	0	0	0	0	0	0	0	0	60
17:00	3	17	19	1	9	1	0	0	0	0	0	0	0	50
18:00	1	34	16	0	9	0	0	0	0	0	0	0	0	60
19:00	0	29	12	0	2	0	0	0	1	0	0	0	0	44
20:00	0	22	5	0	0	0	0	0	0	0	0	0	0	27
21:00	0	16	2	0	0	0	0	1	0	0	0	0	0	19
22:00	0	6	1	0	1	0	0	1	0	0	0	1	0	10
23:00	0	1	0	0	0	0	0	0	0	0	0	0	0	1
Total	30	299	190	7	123	3	1	8	3	2	0	1	2	669
Percent	4.5%	44.7%	28.4%	1.0%	18.4%	0.4%	0.1%	1.2%	0.4%	0.3%	0.0%	0.1%	0.3%	
AM Peak	04:00	11:00	06:00	02:00	10:00	08:00	11:00	05:00	10:00	04:00			06:00	10:00
Vol.	3	17	12	1	19	1	1	1	1	1			1	46
PM Peak	14:00	18:00	16:00	13:00	16:00	15:00		12:00	19:00	13:00		22:00	13:00	16:00
Vol.	5	34	23	1	20	1		1	1	1		1	1	60

TRAFFICOUNT, INC.
P O BOX 2508
OLYMPIA, WA 98507
(360) 491-8116

GEORGE, WASHINGTON
FRONTAGE RD SW/O
ROYAL ANNE AVE
LOC# 06 A

Site Code: 06
Station ID:

SWB AXLE CLASS

Latitude: -999' 0.000 South

Start Time	Bikes	Cars & Tlrs	2 Axle Long	Buses	2 Axle 6 Tire	3 Axle Single	4 Axle Single	<5 Axle Double	5 Axle Double	>6 Axle Double	<6 Axle Multi	6 Axle Multi	>6 Axle Multi	Total
07/18/07	0	2	0	0	0	0	0	0	0	0	0	0	0	2
01:00	0	0	0	0	0	0	0	0	0	0	0	0	0	0
02:00	0	1	0	0	0	0	0	0	0	0	0	0	0	1
03:00	0	3	0	0	0	0	0	0	0	0	0	0	1	4
04:00	0	5	1	0	1	0	0	0	0	1	0	0	0	8
05:00	0	3	5	4	1	0	0	4	0	0	0	0	1	18
06:00	0	13	6	1	6	0	0	0	1	0	0	0	1	28
07:00	0	17	6	0	5	0	0	0	1	0	0	0	1	30
08:00	1	24	9	0	8	0	0	0	0	0	0	0	0	42
09:00	5	26	16	0	4	1	0	1	0	0	0	0	0	53
10:00	0	13	7	1	9	0	0	1	0	0	0	0	0	31
11:00	0	26	10	0	1	0	0	0	0	0	0	0	0	37
12 PM	1	16	7	0	6	0	0	0	1	0	0	0	1	32
13:00	2	16	12	0	1	0	0	0	0	0	0	0	1	32
14:00	3	29	11	1	15	0	0	4	0	0	0	0	0	63
15:00	5	26	17	0	3	0	0	1	0	1	0	0	0	53
16:00	2	30	20	0	11	0	0	0	1	1	0	0	1	66
17:00	1	34	15	1	4	0	0	0	0	0	0	0	0	55
18:00	2	23	5	0	5	0	0	1	0	0	0	0	0	36
19:00	1	23	2	0	0	2	0	0	1	0	0	0	0	29
20:00	0	11	5	0	0	0	0	1	0	0	0	0	0	17
21:00	0	6	2	0	0	0	0	0	0	0	0	0	0	8
22:00	1	2	1	1	0	0	0	0	0	0	0	1	0	6
23:00	3	1	0	0	0	0	0	0	0	0	0	0	0	4
Total	27	350	157	9	80	3	0	13	5	3	0	1	7	655
Percent	4.1%	53.4%	24.0%	1.4%	12.2%	0.5%	0.0%	2.0%	0.8%	0.5%	0.0%	0.2%	1.1%	
AM Peak	09:00	09:00	09:00	05:00	10:00	09:00		05:00	06:00	04:00			03:00	09:00
Vol.	5	26	16	4	9	1		4	1	1			1	53
PM Peak	15:00	17:00	16:00	14:00	14:00	19:00		14:00	12:00	15:00		22:00	12:00	16:00
Vol.	5	34	20	1	15	2		4	1	1		1	1	66

TRAFFICOUNT, INC.
P O BOX 2508
OLYMPIA, WA 98507
(360) 491-8116

GEORGE, WASHINGTON
FRONTAGE RD SW/O
ROYAL ANNE AVE
LOC# 06 A

Site Code: 06
Station ID:

SWB AXLE CLASS

Latitude: -999' 0.000 South

Start Time	Bikes	Cars & Tlrs	2 Axle Long	Buses	2 Axle 6 Tire	3 Axle Single	4 Axle Single	<5 Axle Double	5 Axle Double	>6 Axle Double	<6 Axle Multi	6 Axle Multi	>6 Axle Multi	Total
07/19/07	0	0	1	0	0	0	0	0	0	0	0	0	0	1
01:00	0	2	0	0	1	0	0	0	0	0	0	0	0	3
02:00	1	2	0	0	0	0	0	0	0	0	0	0	0	3
03:00	2	0	0	0	0	0	0	0	0	1	0	0	0	3
04:00	1	9	3	1	0	0	0	0	0	0	0	0	0	14
05:00	0	8	7	2	5	0	0	0	0	0	0	0	0	22
06:00	1	10	7	0	4	0	0	0	1	0	0	0	1	24
07:00	3	15	7	0	3	0	0	0	0	1	0	0	0	29
08:00	1	6	10	0	3	0	0	1	0	0	0	0	0	21
09:00	0	16	6	0	0	0	0	0	0	0	0	0	0	22
10:00	5	12	16	0	3	1	0	0	0	0	0	0	0	37
11:00	5	18	16	0	5	0	0	0	0	1	0	0	0	45
12 PM	4	28	10	0	0	1	0	3	0	0	0	0	0	46
13:00	0	26	9	0	5	0	0	0	0	0	0	0	0	40
14:00	1	32	13	0	3	0	0	2	2	0	0	0	0	53
15:00	3	22	13	0	6	0	0	0	0	0	0	0	0	44
16:00	4	46	13	2	6	0	0	3	1	1	0	0	0	76
17:00	0	22	16	1	6	1	0	3	0	0	0	0	0	49
18:00	7	26	9	0	4	0	0	1	0	0	0	0	0	47
19:00	0	18	5	0	3	0	0	1	0	1	0	0	0	28
20:00	0	29	9	0	1	0	0	0	0	0	0	0	1	40
21:00	3	22	5	1	0	0	0	1	0	0	0	0	0	32
22:00	0	6	1	0	2	0	0	0	0	0	0	0	0	9
23:00	1	4	2	1	0	0	0	1	0	0	0	0	0	9
Total	42	379	178	8	60	3	0	16	4	5	0	0	2	697
Percent	6.0%	54.4%	25.5%	1.1%	8.6%	0.4%	0.0%	2.3%	0.6%	0.7%	0.0%	0.0%	0.3%	
AM Peak	10:00	11:00	10:00	05:00	05:00	10:00		08:00	06:00	03:00			06:00	11:00
Vol.	5	18	16	2	5	1		1	1	1			1	45
PM Peak	18:00	16:00	17:00	16:00	15:00	12:00		12:00	14:00	16:00			20:00	16:00
Vol.	7	46	16	2	6	1		3	2	1			1	76
Grand Total	99	1028	525	24	263	9	1	37	12	10	0	2	11	2021
Percent	4.9%	50.9%	26.0%	1.2%	13.0%	0.4%	0.0%	1.8%	0.6%	0.5%	0.0%	0.1%	0.5%	

TRAFFICOUNT, INC.
P O BOX 2508
OLYMPIA, WA 98507
(360) 491-8116

GEORGE, WASHINGTON
ROYAL ANNE AVE NW/O
FRONTAGE RD
LOC# 07 A

Site Code: 07
Station ID:

NWB AXLE CLASS

Latitude: -999' 0.000 South

Start Time	Bikes	Cars & Tlrs	2 Axle Long	Buses	2 Axle 6 Tire	3 Axle Single	4 Axle Single	<5 Axle Double	5 Axle Double	>6 Axle Double	<6 Axle Multi	6 Axle Multi	>6 Axle Multi	Total
07/17/07	0	6	2	0	0	1	0	0	0	0	0	0	0	9
01:00	0	1	3	0	0	0	0	0	0	0	0	0	0	4
02:00	2	3	2	0	0	0	0	0	0	0	0	0	1	8
03:00	6	3	1	0	0	1	0	1	0	0	0	0	0	12
04:00	4	52	8	0	5	2	0	0	0	1	0	0	2	74
05:00	1	35	11	0	4	0	0	1	0	0	0	0	0	52
06:00	3	32	13	1	6	0	0	0	1	1	0	1	1	59
07:00	4	29	13	2	6	3	1	0	1	0	0	0	1	60
08:00	3	33	19	2	2	4	0	1	1	1	0	0	1	67
09:00	2	50	22	2	11	1	0	0	1	0	0	0	1	90
10:00	7	44	27	0	6	2	0	1	1	1	1	1	2	93
11:00	1	47	22	2	10	2	0	1	1	0	1	0	1	88
12 PM	4	63	36	1	12	2	0	2	2	0	0	1	0	123
13:00	1	82	25	0	12	3	0	2	1	1	0	0	2	129
14:00	4	86	39	1	12	3	0	0	2	1	0	1	0	149
15:00	9	82	31	0	13	2	1	1	0	1	0	0	0	140
16:00	3	50	25	0	12	6	0	0	1	1	1	0	0	99
17:00	7	50	22	1	7	0	0	1	0	1	0	0	2	91
18:00	4	36	16	1	6	1	0	0	1	0	0	0	1	66
19:00	5	27	8	1	7	1	0	0	0	0	0	0	0	49
20:00	1	27	2	1	2	1	0	0	0	0	0	0	1	35
21:00	0	19	5	1	2	1	0	1	0	0	0	0	0	29
22:00	3	14	3	1	1	0	0	0	0	0	0	0	0	22
23:00	1	3	1	0	0	1	0	0	0	0	0	0	0	6
Total	75	874	356	17	136	37	2	12	13	9	3	4	16	1554
Percent	4.8%	56.2%	22.9%	1.1%	8.8%	2.4%	0.1%	0.8%	0.8%	0.6%	0.2%	0.3%	1.0%	
AM Peak	10:00	04:00	10:00	07:00	09:00	08:00	07:00	03:00	06:00	04:00	10:00	06:00	04:00	10:00
Vol.	7	52	27	2	11	4	1	1	1	1	1	1	2	93
PM Peak	15:00	14:00	14:00	12:00	15:00	16:00	15:00	12:00	12:00	13:00	16:00	12:00	13:00	14:00
Vol.	9	86	39	1	13	6	1	2	2	1	1	1	2	149

TRAFFICOUNT, INC.
P O BOX 2508
OLYMPIA, WA 98507
(360) 491-8116

GEORGE, WASHINGTON
ROYAL ANNE AVE NW/O
FRONTAGE RD
LOC# 07 A

Site Code: 07
Station ID:

NWB AXLE CLASS

Latitude: -999' 0.000 South

Start Time	Bikes	Cars & Tlrs	2 Axle Long	Buses	2 Axle 6 Tire	3 Axle Single	4 Axle Single	<5 Axle Double	5 Axle Double	>6 Axle Double	<6 Axle Multi	6 Axle Multi	>6 Axle Multi	Total
07/18/07	4	6	1	0	0	0	0	0	0	0	1	1	0	13
01:00	0	2	5	0	1	0	0	0	0	0	0	0	0	8
02:00	3	2	2	0	1	0	0	0	1	0	0	0	0	9
03:00	1	4	1	0	0	1	0	0	1	0	0	0	1	9
04:00	11	38	7	0	5	1	0	0	0	0	0	0	0	62
05:00	1	22	12	1	1	2	0	2	1	0	0	1	0	43
06:00	9	36	6	0	7	1	0	0	1	1	0	0	1	62
07:00	3	44	12	1	13	2	0	0	1	0	0	0	0	76
08:00	7	31	13	0	5	6	1	0	0	1	0	0	1	65
09:00	4	69	19	0	8	1	0	3	0	2	0	0	3	109
10:00	4	53	26	3	6	2	0	1	2	0	0	1	0	98
11:00	5	49	27	1	10	1	0	2	1	1	0	0	0	97
12 PM	10	50	17	1	5	3	1	1	3	0	0	0	1	92
13:00	6	60	38	2	6	1	0	1	3	0	0	0	0	117
14:00	11	61	33	1	8	2	0	4	3	0	0	0	2	125
15:00	7	61	26	2	11	0	1	2	1	0	0	0	0	111
16:00	6	55	25	0	12	1	0	0	0	0	1	0	1	101
17:00	8	58	28	2	4	1	0	1	1	0	0	0	0	103
18:00	3	42	20	2	4	0	1	1	2	0	0	0	4	79
19:00	3	39	8	2	6	3	0	2	0	0	0	0	0	63
20:00	5	25	10	0	1	0	0	0	2	0	0	0	0	43
21:00	0	23	6	1	1	1	0	2	0	0	0	0	0	34
22:00	3	20	3	1	0	0	0	0	0	0	0	1	0	28
23:00	2	2	4	0	1	1	0	1	0	0	0	0	0	11
Total	116	852	349	20	116	30	4	23	23	5	2	4	14	1558
Percent	7.4%	54.7%	22.4%	1.3%	7.4%	1.9%	0.3%	1.5%	1.5%	0.3%	0.1%	0.3%	0.9%	
AM Peak	04:00	09:00	11:00	10:00	07:00	08:00	08:00	09:00	10:00	09:00	00:00	00:00	09:00	09:00
Vol.	11	69	27	3	13	6	1	3	2	2	1	1	3	109
PM Peak	14:00	14:00	13:00	13:00	16:00	12:00	12:00	14:00	12:00		16:00	22:00	18:00	14:00
Vol.	11	61	38	2	12	3	1	4	3		1	1	4	125

TRAFFICOUNT, INC.
P O BOX 2508
OLYMPIA, WA 98507
(360) 491-8116

GEORGE, WASHINGTON
ROYAL ANNE AVE NW/O
FRONTAGE RD
LOC# 07 A

Site Code: 07
Station ID:

NWB AXLE CLASS

Latitude: -999' 0.000 South

Start Time	Bikes	Cars & Tlrs	2 Axle Long	Buses	2 Axle 6 Tire	3 Axle Single	4 Axle Single	<5 Axle Double	5 Axle Double	>6 Axle Double	<6 Axle Multi	6 Axle Multi	>6 Axle Multi	Total
07/19/07	3	1	0	0	0	0	1	0	0	0	0	0	0	5
01:00	2	2	2	0	0	0	0	0	0	0	0	0	0	6
02:00	2	2	0	1	0	1	0	0	0	0	0	0	1	7
03:00	0	2	0	0	0	0	0	0	0	0	0	0	1	3
04:00	3	52	11	2	2	0	0	0	1	0	0	0	2	73
05:00	3	18	12	1	7	0	0	0	0	1	0	0	0	42
06:00	2	38	11	0	8	1	0	0	3	0	0	1	2	66
07:00	8	38	16	2	7	1	0	0	0	1	0	0	4	77
08:00	2	32	25	5	12	0	1	1	3	1	0	0	0	82
09:00	2	28	24	1	7	7	0	1	1	0	0	0	1	72
10:00	4	44	19	3	7	4	0	4	0	0	0	0	2	87
11:00	7	48	29	0	7	2	0	3	1	0	0	1	1	99
12 PM	14	46	36	0	6	9	0	3	2	1	0	0	0	117
13:00	12	58	27	4	14	2	0	3	2	2	0	0	3	127
14:00	4	96	27	2	5	4	0	1	2	0	0	0	0	141
15:00	3	68	24	2	8	2	0	1	5	0	0	0	1	114
16:00	10	70	35	0	18	2	0	2	0	0	1	0	5	143
17:00	9	58	33	3	9	2	0	1	3	1	0	0	2	121
18:00	8	45	22	0	5	0	0	2	2	2	0	0	2	88
19:00	3	30	8	1	5	0	0	0	0	0	0	0	1	48
20:00	6	34	10	2	1	0	0	0	0	0	0	0	1	54
21:00	3	33	5	0	3	0	0	0	0	0	0	1	0	45
22:00	0	18	3	0	1	0	0	0	0	0	0	0	0	22
23:00	3	3	5	0	0	0	0	0	0	0	0	2	0	13
Total	113	864	384	29	132	37	2	22	25	9	1	5	29	1652
Percent	6.8%	52.3%	23.2%	1.8%	8.0%	2.2%	0.1%	1.3%	1.5%	0.5%	0.1%	0.3%	1.8%	
AM Peak	07:00	04:00	11:00	08:00	08:00	09:00	00:00	10:00	06:00	05:00		06:00	07:00	11:00
Vol.	8	52	29	5	12	7	1	4	3	1		1	4	99
PM Peak	12:00	14:00	12:00	13:00	16:00	12:00		12:00	15:00	13:00	16:00	23:00	16:00	16:00
Vol.	14	96	36	4	18	9		3	5	2	1	2	5	143
Grand Total	304	2590	1089	66	384	104	8	57	61	23	6	13	59	4764
Percent	6.4%	54.4%	22.9%	1.4%	8.1%	2.2%	0.2%	1.2%	1.3%	0.5%	0.1%	0.3%	1.2%	

TRAFFICOUNT, INC.
P O BOX 2508
OLYMPIA, WA 98507
(360) 491-8116

GEORGE, WASHINGTON
ROYAL ANNE AVE NW/O
FRONTAGE RD
LOC# 07 A

Site Code: 07
Station ID:

SEB AXLE CLASS

Latitude: -999' 0.000 South

Start Time	Bikes	Cars & Tlrs	2 Axle Long	Buses	2 Axle 6 Tire	3 Axle Single	4 Axle Single	<5 Axle Double	5 Axle Double	>6 Axle Double	<6 Axle Multi	6 Axle Multi	>6 Axle Multi	Total
07/17/07	1	7	3	0	1	0	0	0	0	0	0	0	0	12
01:00	0	3	1	0	0	0	0	0	1	0	0	0	1	6
02:00	0	4	2	1	0	0	0	0	0	0	0	0	0	7
03:00	2	3	1	0	1	1	0	1	0	0	0	0	0	9
04:00	2	20	9	1	3	0	0	0	0	0	0	0	0	35
05:00	1	19	9	2	3	1	0	0	0	0	0	0	1	36
06:00	1	22	18	0	5	0	1	2	0	0	0	1	1	51
07:00	2	21	21	2	6	3	0	2	2	0	0	1	1	61
08:00	2	32	22	0	4	0	0	1	3	1	0	0	2	67
09:00	1	31	15	1	8	1	0	2	2	0	0	0	0	61
10:00	1	43	20	1	14	3	0	3	2	1	3	1	4	96
11:00	2	45	19	5	15	2	0	1	5	2	0	1	1	98
12 PM	1	65	31	1	5	5	1	2	2	2	0	0	3	118
13:00	4	69	27	2	8	4	1	1	3	1	0	1	0	121
14:00	4	90	29	1	14	6	0	1	3	1	0	1	0	150
15:00	5	70	38	2	9	6	0	0	1	0	0	0	2	133
16:00	0	83	29	2	13	1	0	2	2	1	0	1	1	135
17:00	4	43	36	0	11	5	0	0	3	1	0	0	2	105
18:00	3	48	23	3	3	1	0	0	2	0	0	0	0	83
19:00	3	36	13	0	7	1	0	0	0	0	0	0	2	62
20:00	0	35	7	1	2	0	0	0	2	0	1	0	0	48
21:00	2	23	6	2	0	0	0	1	0	0	0	0	0	34
22:00	0	15	6	0	2	0	0	0	1	0	0	0	0	24
23:00	1	10	2	0	0	0	1	0	1	0	0	0	0	15
Total	42	837	387	27	134	40	4	19	35	10	4	7	21	1567
Percent	2.7%	53.4%	24.7%	1.7%	8.6%	2.6%	0.3%	1.2%	2.2%	0.6%	0.3%	0.4%	1.3%	
AM Peak	03:00	11:00	08:00	11:00	11:00	07:00	06:00	10:00	11:00	11:00	10:00	06:00	10:00	11:00
Vol.	2	45	22	5	15	3	1	3	5	2	3	1	4	98
PM Peak	15:00	14:00	15:00	18:00	14:00	14:00	12:00	12:00	13:00	12:00	20:00	13:00	12:00	14:00
Vol.	5	90	38	3	14	6	1	2	3	2	1	1	3	150

TRAFFICOUNT, INC.
P O BOX 2508
OLYMPIA, WA 98507
(360) 491-8116

GEORGE, WASHINGTON
ROYAL ANNE AVE NW/O
FRONTAGE RD
LOC# 07 A

Site Code: 07
Station ID:

SEB AXLE CLASS

Latitude: -999' 0.000 South

Start Time	Bikes	Cars & Tlrs	2 Axle Long	Buses	2 Axle 6 Tire	3 Axle Single	4 Axle Single	<5 Axle Double	5 Axle Double	>6 Axle Double	<6 Axle Multi	6 Axle Multi	>6 Axle Multi	Total
07/18/07	2	8	3	0	1	0	0	1	0	0	1	0	0	16
01:00	1	8	2	0	3	0	0	0	0	0	0	0	0	14
02:00	0	5	0	1	0	1	0	0	1	0	0	0	0	8
03:00	0	1	2	0	1	0	0	0	0	0	0	0	1	5
04:00	3	13	4	1	4	0	1	0	0	0	0	1	0	27
05:00	0	23	5	1	1	2	0	0	1	0	0	1	0	34
06:00	2	22	10	1	6	2	0	1	1	0	0	0	0	45
07:00	4	22	12	0	4	2	1	1	1	0	0	0	2	49
08:00	7	37	8	1	5	7	1	1	0	1	0	0	0	68
09:00	3	86	37	3	8	1	0	1	4	1	0	0	3	147
10:00	11	50	22	1	7	3	0	1	2	1	0	0	0	98
11:00	7	37	23	2	12	2	1	0	4	0	0	0	2	90
12 PM	5	54	30	3	5	2	1	4	4	1	0	0	3	112
13:00	4	54	19	2	6	5	1	3	3	0	0	0	0	97
14:00	12	51	36	2	8	3	2	0	0	1	0	0	2	117
15:00	5	62	25	1	4	1	1	2	1	0	0	0	0	102
16:00	10	63	30	0	11	3	1	1	1	0	1	0	1	122
17:00	8	67	18	1	7	3	0	2	7	0	0	0	1	114
18:00	14	48	16	1	3	2	0	0	4	1	0	0	1	90
19:00	6	43	11	1	6	0	0	1	0	0	0	0	1	69
20:00	6	24	14	0	3	1	0	1	2	0	0	0	0	51
21:00	3	32	8	3	3	1	1	1	0	1	0	0	0	53
22:00	2	20	1	0	0	0	0	0	1	0	0	0	0	24
23:00	1	7	2	0	3	0	0	0	1	0	0	0	0	14
Total	116	837	338	25	111	41	11	21	38	7	2	2	17	1566
Percent	7.4%	53.4%	21.6%	1.6%	7.1%	2.6%	0.7%	1.3%	2.4%	0.4%	0.1%	0.1%	1.1%	
AM Peak	10:00	09:00	09:00	09:00	11:00	08:00	04:00	00:00	09:00	08:00	00:00	04:00	09:00	09:00
Vol.	11	86	37	3	12	7	1	1	4	1	1	1	3	147
PM Peak	18:00	17:00	14:00	12:00	16:00	13:00	14:00	12:00	17:00	12:00	16:00		12:00	16:00
Vol.	14	67	36	3	11	5	2	4	7	1	1		3	122

TRAFFICOUNT, INC.
P O BOX 2508
OLYMPIA, WA 98507
(360) 491-8116

GEORGE, WASHINGTON
ROYAL ANNE AVE NW/O
FRONTAGE RD
LOC# 07 A

Site Code: 07
Station ID:

SEB AXLE CLASS

Latitude: -999' 0.000 South

Start Time	Bikes	Cars & Tlrs	2 Axle Long	Buses	2 Axle 6 Tire	3 Axle Single	4 Axle Single	<5 Axle Double	5 Axle Double	>6 Axle Double	<6 Axle Multi	6 Axle Multi	>6 Axle Multi	Total
07/19/07	3	8	0	0	0	0	1	0	0	0	0	0	0	12
01:00	2	1	3	0	0	3	0	0	1	0	0	0	1	11
02:00	2	1	0	0	0	0	1	0	0	0	0	0	0	4
03:00	2	2	0	0	1	0	0	0	0	0	0	1	0	6
04:00	2	22	5	1	1	0	0	0	0	0	0	0	0	31
05:00	0	18	6	1	7	1	0	0	1	2	0	1	0	37
06:00	6	19	9	0	7	1	0	0	0	0	0	1	1	44
07:00	6	35	17	4	6	1	0	0	0	1	0	0	2	72
08:00	8	27	18	0	7	1	0	0	1	1	0	0	1	64
09:00	8	27	17	1	11	3	0	2	3	0	1	0	0	73
10:00	3	40	22	2	6	3	2	3	2	0	0	0	2	85
11:00	6	43	37	1	4	4	0	2	0	0	0	0	2	99
12 PM	10	53	31	1	7	1	0	3	2	1	0	0	3	112
13:00	11	51	24	3	9	1	1	2	1	0	0	0	2	105
14:00	6	63	33	3	7	3	1	3	3	1	0	0	1	124
15:00	14	70	28	2	13	3	2	1	3	0	0	0	0	136
16:00	7	66	24	1	12	2	1	3	1	1	1	0	2	121
17:00	7	72	29	1	9	4	0	4	4	0	0	0	0	130
18:00	7	64	18	0	5	0	0	3	2	0	1	0	1	101
19:00	3	40	16	1	4	2	0	0	2	1	0	0	1	70
20:00	6	33	7	1	3	2	0	0	0	0	0	0	1	53
21:00	1	26	8	1	2	0	0	1	0	0	0	0	0	39
22:00	3	16	5	0	1	1	0	0	0	0	0	0	2	28
23:00	3	10	6	0	1	1	1	1	0	0	0	0	0	23
Total	126	807	363	24	123	37	10	28	26	8	3	3	22	1580
Percent	8.0%	51.1%	23.0%	1.5%	7.8%	2.3%	0.6%	1.8%	1.6%	0.5%	0.2%	0.2%	1.4%	
AM Peak	08:00	11:00	11:00	07:00	09:00	11:00	10:00	10:00	09:00	05:00	09:00	03:00	07:00	11:00
Vol.	8	43	37	4	11	4	2	3	3	2	1	1	2	99
PM Peak	15:00	17:00	14:00	13:00	15:00	17:00	15:00	17:00	17:00	12:00	16:00		12:00	15:00
Vol.	14	72	33	3	13	4	2	4	4	1	1		3	136
Grand Total	284	2481	1088	76	368	118	25	68	99	25	9	12	60	4713
Percent	6.0%	52.6%	23.1%	1.6%	7.8%	2.5%	0.5%	1.4%	2.1%	0.5%	0.2%	0.3%	1.3%	

TRAFFICOUNT, INC.
P O BOX 2508
OLYMPIA, WA 98507
(360) 491-8116

GEORGE, WASHINGTON
FRONTAGE RD NE/O
WASHINGTON WAY
LOC# 08 A

Site Code: 08
Station ID:

NEB AXLE CLASS

Latitude: -999' 0.000 South

Start Time	Bikes	Cars & Tlrs	2 Axle Long	Buses	2 Axle 6 Tire	3 Axle Single	4 Axle Single	<5 Axle Double	5 Axle Double	>6 Axle Double	<6 Axle Multi	6 Axle Multi	>6 Axle Multi	Total
07/17/07	1	0	0	0	0	0	0	0	0	0	0	0	0	1
01:00	0	0	0	0	1	0	0	0	0	0	0	0	0	1
02:00	0	2	0	0	0	0	0	0	0	0	0	0	0	2
03:00	0	0	1	0	0	0	0	0	0	0	0	0	0	1
04:00	0	6	1	0	0	0	0	0	0	0	0	0	0	7
05:00	0	4	1	0	1	0	0	0	0	0	0	0	0	6
06:00	0	5	13	0	1	1	0	0	0	0	0	0	0	20
07:00	0	6	9	0	3	0	0	0	0	0	0	0	1	19
08:00	0	8	7	0	1	1	0	0	0	0	0	0	0	17
09:00	0	2	1	1	4	1	0	0	0	0	0	0	0	9
10:00	0	5	6	0	3	0	0	3	0	0	0	1	1	19
11:00	0	7	3	0	2	0	0	0	1	0	0	0	0	13
12 PM	0	8	9	0	1	0	0	1	1	0	0	0	1	21
13:00	0	7	13	0	1	2	0	0	1	1	0	0	0	25
14:00	0	7	11	0	5	0	0	0	0	1	0	0	1	25
15:00	0	5	7	0	2	1	0	1	0	0	0	0	1	17
16:00	0	6	7	0	1	1	0	2	0	0	0	0	0	17
17:00	0	14	9	0	4	0	0	0	0	0	0	0	0	27
18:00	0	14	4	0	1	0	0	0	1	0	0	0	0	20
19:00	0	6	3	0	2	0	0	0	0	0	0	1	0	12
20:00	0	6	2	0	1	0	0	0	0	0	0	0	0	9
21:00	0	0	3	0	0	0	0	0	0	0	0	0	0	3
22:00	0	0	0	0	1	0	0	0	0	0	0	0	0	1
23:00	0	1	0	0	0	0	0	0	0	0	0	0	0	1
Total	1	119	110	1	35	7	0	7	4	2	0	2	5	293
Percent	0.3%	40.6%	37.5%	0.3%	11.9%	2.4%	0.0%	2.4%	1.4%	0.7%	0.0%	0.7%	1.7%	
AM Peak	00:00	08:00	06:00	09:00	09:00	06:00		10:00	11:00			10:00	07:00	06:00
Vol.	1	8	13	1	4	1		3	1			1	1	20
PM Peak		17:00	13:00		14:00	13:00		16:00	12:00	13:00		19:00	12:00	17:00
Vol.		14	13		5	2		2	1	1		1	1	27

TRAFFICOUNT, INC.
P O BOX 2508
OLYMPIA, WA 98507
(360) 491-8116

GEORGE, WASHINGTON
FRONTAGE RD NE/O
WASHINGTON WAY
LOC# 08 A

Site Code: 08
Station ID:

NEB AXLE CLASS

Latitude: -999' 0.000 South

Start Time	Bikes	Cars & Tlrs	2 Axle Long	Buses	2 Axle 6 Tire	3 Axle Single	4 Axle Single	<5 Axle Double	5 Axle Double	>6 Axle Double	<6 Axle Multi	6 Axle Multi	>6 Axle Multi	Total
07/18/07	0	0	0	0	1	0	0	0	0	0	0	1	0	2
01:00	0	0	0	0	0	0	0	0	0	0	0	0	0	0
02:00	0	1	1	0	0	1	0	0	0	0	0	0	0	3
03:00	0	1	1	0	0	0	0	0	0	0	0	0	0	2
04:00	0	7	1	0	0	0	0	0	0	1	0	0	0	9
05:00	0	3	1	0	1	0	0	0	0	0	0	0	0	5
06:00	0	5	6	0	1	1	0	0	0	0	0	0	0	13
07:00	0	6	8	0	3	0	0	0	0	0	0	0	1	18
08:00	0	3	2	0	5	1	0	1	0	0	0	0	0	12
09:00	0	7	4	0	3	2	0	0	0	0	0	0	0	16
10:00	0	3	5	0	3	1	0	0	2	0	0	0	0	14
11:00	0	8	5	0	1	1	0	1	0	0	0	0	0	16
12 PM	0	7	10	0	5	2	0	0	0	0	0	0	0	24
13:00	0	13	7	0	1	1	0	0	1	0	0	0	0	23
14:00	0	11	7	0	4	0	0	1	0	0	0	0	1	24
15:00	1	8	5	0	3	1	0	0	0	0	0	0	0	18
16:00	0	10	8	0	4	1	0	0	1	0	0	0	0	24
17:00	1	9	9	0	3	0	0	0	0	0	0	0	0	22
18:00	0	8	5	0	4	0	0	0	1	1	0	0	0	19
19:00	1	5	1	1	0	0	0	0	0	0	0	0	0	8
20:00	0	6	1	0	1	0	0	0	0	0	0	0	0	8
21:00	0	4	1	0	1	0	0	0	0	0	0	0	0	6
22:00	0	3	1	0	0	0	0	0	0	0	0	0	0	4
23:00	0	1	0	0	1	0	0	0	0	0	0	0	0	2
Total	3	129	89	1	45	12	0	3	5	2	0	1	2	292
Percent	1.0%	44.2%	30.5%	0.3%	15.4%	4.1%	0.0%	1.0%	1.7%	0.7%	0.0%	0.3%	0.7%	
AM Peak		11:00	07:00		08:00	09:00		08:00	10:00	04:00		00:00	07:00	07:00
Vol.		8	8		5	2		1	2	1		1	1	18
PM Peak	15:00	13:00	12:00	19:00	12:00	12:00		14:00	13:00	18:00			14:00	12:00
Vol.	1	13	10	1	5	2		1	1	1			1	24

TRAFFICOUNT, INC.
P O BOX 2508
OLYMPIA, WA 98507
(360) 491-8116

GEORGE, WASHINGTON
FRONTAGE RD NE/O
WASHINGTON WAY
LOC# 08 A

Site Code: 08
Station ID:

NEB AXLE CLASS

Latitude: -999' 0.000 South

Start Time	Bikes	Cars & Tlrs	2 Axle Long	Buses	2 Axle 6 Tire	3 Axle Single	4 Axle Single	<5 Axle Double	5 Axle Double	>6 Axle Double	<6 Axle Multi	6 Axle Multi	>6 Axle Multi	Total
07/19/07	0	0	1	0	0	0	0	0	0	0	0	0	0	1
01:00	0	0	0	0	1	0	0	0	0	0	0	0	0	1
02:00	0	1	0	0	0	0	0	0	0	0	0	0	0	1
03:00	0	0	0	0	0	0	0	0	0	0	0	0	0	0
04:00	0	6	2	0	0	0	0	0	0	0	0	0	1	9
05:00	0	2	3	0	2	0	0	0	0	0	0	0	0	7
06:00	0	3	9	0	0	0	0	0	0	0	0	0	0	12
07:00	0	6	5	0	1	0	0	0	0	0	0	0	0	12
08:00	0	5	6	0	3	0	0	0	1	0	0	0	0	15
09:00	0	5	6	0	2	0	0	0	1	0	0	0	0	14
10:00	0	5	13	1	2	1	0	0	1	0	0	0	0	23
11:00	0	5	9	0	4	2	0	0	0	1	0	0	3	24
12 PM	1	11	9	1	3	0	0	0	0	0	0	0	0	25
13:00	0	7	4	0	3	1	0	0	1	0	0	0	0	16
14:00	0	8	10	1	3	0	0	0	0	0	0	0	0	22
15:00	1	9	5	0	4	0	0	0	1	0	0	0	0	20
16:00	0	9	7	0	2	0	0	0	0	1	0	0	0	19
17:00	0	10	6	0	1	1	0	0	0	0	0	0	0	18
18:00	0	10	6	0	1	0	0	0	0	0	0	0	0	17
19:00	0	8	3	0	1	0	0	0	0	0	0	0	0	12
20:00	0	12	1	0	1	0	0	0	0	0	0	0	1	15
21:00	0	8	0	0	1	0	0	0	0	0	0	0	0	9
22:00	0	3	1	0	0	1	0	0	0	0	0	0	0	5
23:00	0	2	0	0	0	0	0	0	0	0	0	0	0	2
Total	2	135	106	3	35	6	0	0	5	2	0	0	5	299
Percent	0.7%	45.2%	35.5%	1.0%	11.7%	2.0%	0.0%	0.0%	1.7%	0.7%	0.0%	0.0%	1.7%	
AM Peak		04:00	10:00	10:00	11:00	11:00			08:00	11:00			11:00	11:00
Vol.		6	13	1	4	2			1	1			3	24
PM Peak	12:00	20:00	14:00	12:00	15:00	13:00			13:00	16:00			20:00	12:00
Vol.	1	12	10	1	4	1			1	1			1	25
Grand Total	6	383	305	5	115	25	0	10	14	6	0	3	12	884
Percent	0.7%	43.3%	34.5%	0.6%	13.0%	2.8%	0.0%	1.1%	1.6%	0.7%	0.0%	0.3%	1.4%	

TRAFFICOUNT, INC.
P O BOX 2508
OLYMPIA, WA 98507
(360) 491-8116

GEORGE, WASHINGTON
FRONTAGE RD NE/O
WASHINGTON WAY
LOC# 08 A

Site Code: 08
Station ID:

SWB AXLE CLASS

Latitude: -999' 0.000 South

Start Time	Bikes	Cars & Tlrs	2 Axle Long	Buses	2 Axle 6 Tire	3 Axle Single	4 Axle Single	<5 Axle Double	5 Axle Double	>6 Axle Double	<6 Axle Multi	6 Axle Multi	>6 Axle Multi	Total
07/17/07	0	0	0	0	0	0	0	0	0	0	0	0	0	0
01:00	0	0	0	0	1	0	0	0	0	0	0	0	0	1
02:00	0	1	0	0	0	0	0	0	0	0	0	0	1	2
03:00	0	0	0	0	0	0	0	0	0	0	0	0	2	2
04:00	0	0	1	0	0	1	0	0	0	0	0	0	2	4
05:00	0	3	3	0	1	0	0	0	0	0	0	0	0	7
06:00	0	3	5	0	3	0	0	0	0	0	0	0	0	11
07:00	0	3	4	0	0	1	0	0	0	0	0	0	0	8
08:00	0	5	4	0	2	4	0	1	0	0	0	0	0	16
09:00	0	3	5	0	3	0	0	1	0	0	0	0	2	14
10:00	0	2	5	0	3	0	1	1	0	0	0	0	3	15
11:00	0	3	9	0	3	0	0	0	2	0	0	0	2	19
12 PM	0	10	9	1	1	0	0	0	0	0	0	0	0	21
13:00	0	6	14	0	4	0	0	0	0	0	0	0	0	24
14:00	0	8	7	1	6	0	0	1	0	0	0	0	0	23
15:00	0	2	8	0	2	2	0	0	0	0	0	0	0	14
16:00	0	12	6	0	2	1	0	0	1	0	0	0	0	22
17:00	0	7	6	0	0	0	0	0	0	0	0	0	0	13
18:00	0	7	8	0	2	0	0	0	0	0	0	1	1	19
19:00	0	7	4	0	0	0	0	0	0	1	0	0	0	12
20:00	0	5	0	0	1	0	0	0	0	0	0	0	0	6
21:00	0	3	2	0	0	0	0	0	0	0	0	0	0	5
22:00	0	0	0	0	2	0	0	0	0	0	0	0	1	3
23:00	0	0	0	0	0	0	0	0	0	0	0	0	0	0
Total	0	90	100	2	36	9	1	4	3	1	0	1	14	261
Percent	0.0%	34.5%	38.3%	0.8%	13.8%	3.4%	0.4%	1.5%	1.1%	0.4%	0.0%	0.4%	5.4%	
AM Peak		08:00	11:00		06:00	08:00	10:00	08:00	11:00				10:00	11:00
Vol.		5	9		3	4	1	1	2				3	19
PM Peak		16:00	13:00	12:00	14:00	15:00		14:00	16:00	19:00		18:00	18:00	13:00
Vol.		12	14	1	6	2		1	1	1		1	1	24

TRAFFICOUNT, INC.
P O BOX 2508
OLYMPIA, WA 98507
(360) 491-8116

GEORGE, WASHINGTON
FRONTAGE RD NE/O
WASHINGTON WAY
LOC# 08 A

Site Code: 08
Station ID:

SWB AXLE CLASS

Latitude: -999' 0.000 South

Start Time	Bikes	Cars & Tlrs	2 Axle Long	Buses	2 Axle 6 Tire	3 Axle Single	4 Axle Single	<5 Axle Double	5 Axle Double	>6 Axle Double	<6 Axle Multi	6 Axle Multi	>6 Axle Multi	Total
07/18/07	0	0	0	0	0	0	0	0	0	0	0	0	2	2
01:00	0	0	1	0	0	0	0	0	0	0	0	0	0	1
02:00	0	0	1	0	0	0	0	0	0	0	0	0	1	2
03:00	0	0	1	0	0	0	0	0	0	0	0	0	1	2
04:00	0	3	2	0	1	0	0	0	0	0	0	0	1	7
05:00	0	4	4	0	1	0	0	0	0	0	0	0	0	9
06:00	0	2	3	0	2	1	0	0	1	0	0	0	0	9
07:00	0	2	7	0	3	1	0	0	0	0	0	0	1	14
08:00	0	1	3	1	1	0	0	0	0	0	0	0	1	7
09:00	0	4	5	1	3	0	0	0	0	0	0	0	1	14
10:00	0	1	6	0	3	0	0	2	0	0	0	0	0	12
11:00	0	4	9	0	1	0	0	1	1	0	0	0	0	16
12 PM	0	6	10	1	4	0	0	0	1	0	0	0	2	24
13:00	0	6	4	0	4	2	0	0	1	0	0	0	0	17
14:00	0	10	6	0	3	0	0	3	0	0	0	0	0	22
15:00	0	5	9	0	2	1	0	0	0	0	0	0	1	18
16:00	0	9	11	0	6	0	0	0	0	0	0	0	0	26
17:00	0	11	6	0	3	0	0	0	0	0	0	0	1	21
18:00	0	3	4	0	2	0	0	0	0	1	0	0	0	10
19:00	0	4	0	0	1	0	0	0	0	0	0	1	1	7
20:00	0	3	0	0	0	0	0	0	0	0	0	0	1	4
21:00	0	2	2	0	1	0	0	0	0	0	0	0	0	5
22:00	0	2	0	0	0	0	0	0	0	0	0	0	0	2
23:00	0	0	0	0	0	0	0	0	0	0	0	0	0	0
Total	0	82	94	3	41	5	0	6	4	1	0	1	14	251
Percent	0.0%	32.7%	37.5%	1.2%	16.3%	2.0%	0.0%	2.4%	1.6%	0.4%	0.0%	0.4%	5.6%	
AM Peak		05:00	11:00	08:00	07:00	06:00		10:00	06:00				00:00	11:00
Vol.		4	9	1	3	1		2	1				2	16
PM Peak		17:00	16:00	12:00	16:00	13:00		14:00	12:00	18:00		19:00	12:00	16:00
Vol.		11	11	1	6	2		3	1	1		1	2	26

TRAFFICOUNT, INC.
P O BOX 2508
OLYMPIA, WA 98507
(360) 491-8116

GEORGE, WASHINGTON
FRONTAGE RD NE/O
WASHINGTON WAY
LOC# 08 A

Site Code: 08
Station ID:

SWB AXLE CLASS

Latitude: -999' 0.000 South

Start Time	Bikes	Cars & Tlrs	2 Axle Long	Buses	2 Axle 6 Tire	3 Axle Single	4 Axle Single	<5 Axle Double	5 Axle Double	>6 Axle Double	<6 Axle Multi	6 Axle Multi	>6 Axle Multi	Total
07/19/07	0	0	0	0	1	0	0	0	0	0	0	0	1	2
01:00	0	0	0	0	0	0	0	0	0	0	0	0	1	1
02:00	0	0	0	1	0	0	0	0	0	0	0	0	2	3
03:00	0	0	0	0	0	0	0	0	0	0	0	0	0	0
04:00	0	2	0	0	1	0	0	0	0	0	0	0	0	3
05:00	0	3	2	0	1	0	0	0	0	0	0	0	0	6
06:00	0	3	3	0	2	0	0	0	0	0	0	0	1	9
07:00	0	3	5	0	1	0	0	0	1	0	0	0	1	11
08:00	0	4	8	0	4	0	0	0	1	1	0	0	0	18
09:00	0	6	8	0	4	1	0	0	0	0	0	0	1	20
10:00	0	5	8	1	4	2	0	0	0	0	0	0	2	22
11:00	0	5	10	0	3	1	0	0	1	0	0	0	4	24
12 PM	1	7	6	1	3	0	0	0	0	0	0	0	0	18
13:00	0	10	6	0	3	0	0	0	0	0	0	0	1	20
14:00	0	10	3	2	3	0	0	0	0	0	0	0	0	18
15:00	1	8	2	0	0	1	0	0	0	0	0	0	0	12
16:00	0	7	7	1	3	0	0	0	0	0	0	0	0	18
17:00	1	10	7	0	1	0	0	0	0	0	0	0	1	20
18:00	0	7	5	0	0	0	0	0	0	0	0	0	0	12
19:00	0	7	3	0	2	0	0	0	0	0	0	0	0	12
20:00	0	5	0	0	0	0	0	0	0	0	0	0	1	6
21:00	0	1	2	0	1	0	0	0	0	0	0	0	0	4
22:00	0	1	1	0	2	0	0	0	0	0	0	0	1	5
23:00	0	1	0	0	0	0	0	0	0	0	0	1	0	2
Total	3	105	86	6	39	5	0	0	3	1	0	1	17	266
Percent	1.1%	39.5%	32.3%	2.3%	14.7%	1.9%	0.0%	0.0%	1.1%	0.4%	0.0%	0.4%	6.4%	
AM Peak		09:00	11:00	02:00	08:00	10:00			07:00	08:00			11:00	11:00
Vol.		6	10	1	4	2			1	1			4	24
PM Peak	12:00	13:00	16:00	14:00	12:00	15:00						23:00	13:00	13:00
Vol.	1	10	7	2	3	1						1	1	20
Grand Total	3	277	280	11	116	19	1	10	10	3	0	3	45	778
Percent	0.4%	35.6%	36.0%	1.4%	14.9%	2.4%	0.1%	1.3%	1.3%	0.4%	0.0%	0.4%	5.8%	

TRAFFICOUNT, INC.
P O BOX 2508
OLYMPIA, WA 98507
(360) 491-8116

GEORGE, WASHINGTON
WASHINGTON WAY S/O
FRONTAGE RD
LOC# 09 A

Site Code: 09
Station ID:

NB AXLE CLASS

Latitude: -999' 0.000 South

Start Time	Bikes	Cars & Tlrs	2 Axle Long	Buses	2 Axle 6 Tire	3 Axle Single	4 Axle Single	<5 Axle Double	5 Axle Double	>6 Axle Double	<6 Axle Multi	6 Axle Multi	>6 Axle Multi	Total
07/17/07	1	0	0	0	0	0	0	0	0	0	0	0	2	3
01:00	0	0	0	0	1	0	0	0	0	0	0	0	0	1
02:00	0	1	0	0	0	0	0	0	0	0	0	0	4	5
03:00	0	0	0	0	1	0	0	0	0	0	0	0	2	3
04:00	0	7	1	0	1	0	0	0	0	0	0	1	1	11
05:00	0	3	1	1	1	1	0	0	1	0	0	1	0	9
06:00	0	1	4	0	1	0	0	1	0	0	0	1	0	8
07:00	0	3	3	0	4	2	0	0	0	0	0	1	0	13
08:00	1	7	6	0	4	2	0	0	1	0	0	1	0	22
09:00	0	2	2	1	3	1	0	0	0	0	0	0	2	11
10:00	1	2	2	0	1	1	0	1	0	0	0	1	0	9
11:00	1	2	2	1	1	0	0	0	0	1	0	0	3	11
12 PM	0	4	7	1	3	0	0	0	1	1	0	0	3	20
13:00	0	3	5	0	2	0	0	0	0	0	0	0	1	11
14:00	0	3	4	0	4	0	0	0	0	1	0	0	3	15
15:00	1	2	3	0	4	1	0	0	0	0	0	0	2	13
16:00	0	4	1	0	1	0	0	1	0	0	0	0	0	7
17:00	0	5	3	0	2	0	0	0	0	0	0	0	1	11
18:00	1	7	3	1	0	0	0	0	0	0	0	0	1	13
19:00	0	5	2	0	2	1	0	1	0	0	0	0	0	11
20:00	0	3	0	0	0	0	0	0	0	0	0	0	0	3
21:00	0	0	1	0	0	0	0	0	0	0	0	0	1	2
22:00	1	1	1	0	1	0	0	0	0	0	0	1	0	5
23:00	0	1	0	0	0	0	0	0	0	1	0	0	0	2
Total	7	66	51	5	37	9	0	4	3	4	0	7	26	219
Percent	3.2%	30.1%	23.3%	2.3%	16.9%	4.1%	0.0%	1.8%	1.4%	1.8%	0.0%	3.2%	11.9%	
AM Peak	00:00	04:00	08:00	05:00	07:00	07:00		06:00	05:00	11:00		04:00	02:00	08:00
Vol.	1	7	6	1	4	2		1	1	1		1	4	22
PM Peak	15:00	18:00	12:00	12:00	14:00	15:00		16:00	12:00	12:00		22:00	12:00	12:00
Vol.	1	7	7	1	4	1		1	1	1		1	3	20

TRAFFICOUNT, INC.
P O BOX 2508
OLYMPIA, WA 98507
(360) 491-8116

GEORGE, WASHINGTON
WASHINGTON WAY S/O
FRONTAGE RD
LOC# 09 A

Site Code: 09
Station ID:

NB AXLE CLASS

Latitude: -999' 0.000 South

Start Time	Bikes	Cars & Tlrs	2 Axle Long	Buses	2 Axle 6 Tire	3 Axle Single	4 Axle Single	<5 Axle Double	5 Axle Double	>6 Axle Double	<6 Axle Multi	6 Axle Multi	>6 Axle Multi	Total
07/18/07	1	1	1	0	0	0	0	0	0	0	0	0	2	5
01:00	0	0	0	0	0	0	0	0	0	0	0	0	0	0
02:00	0	0	2	0	0	1	0	0	0	0	0	0	2	5
03:00	0	0	0	0	0	0	0	0	0	0	0	0	2	2
04:00	0	6	1	0	1	0	0	0	1	0	0	0	0	9
05:00	0	2	1	0	1	0	0	0	0	0	0	0	0	4
06:00	1	2	2	0	2	1	0	0	0	0	0	0	2	10
07:00	0	3	7	0	6	1	0	0	0	0	0	0	1	18
08:00	0	2	3	0	1	1	0	0	1	0	0	0	2	10
09:00	0	2	3	1	3	0	0	0	0	0	0	0	0	9
10:00	1	2	2	0	2	0	0	1	0	0	0	0	2	10
11:00	0	2	8	0	6	1	0	2	1	0	0	1	0	21
12 PM	1	2	8	1	4	1	0	1	1	0	0	0	3	22
13:00	0	7	4	0	0	1	0	1	1	0	0	0	0	14
14:00	2	3	4	1	2	1	0	2	1	0	0	0	1	17
15:00	3	8	1	0	5	2	0	1	0	1	0	0	2	23
16:00	0	4	5	1	2	0	0	0	0	0	0	0	0	12
17:00	0	6	5	0	1	0	0	0	1	0	0	0	0	13
18:00	0	8	2	0	5	0	0	2	0	1	0	0	1	19
19:00	0	1	0	0	1	0	0	0	0	0	0	0	0	2
20:00	0	3	1	0	1	0	0	0	1	0	0	1	1	8
21:00	0	2	0	0	0	0	0	0	0	0	0	0	0	2
22:00	0	2	0	0	0	0	0	0	0	0	0	0	0	2
23:00	0	0	3	0	1	0	0	0	0	0	0	0	2	6
Total	9	68	63	4	44	10	0	10	8	2	0	2	23	243
Percent	3.7%	28.0%	25.9%	1.6%	18.1%	4.1%	0.0%	4.1%	3.3%	0.8%	0.0%	0.8%	9.5%	
AM Peak	00:00	04:00	11:00	09:00	07:00	02:00		11:00	04:00			11:00	00:00	11:00
Vol.	1	6	8	1	6	1		2	1			1	2	21
PM Peak	15:00	15:00	12:00	12:00	15:00	15:00		14:00	12:00	15:00		20:00	12:00	15:00
Vol.	3	8	8	1	5	2		2	1	1		1	3	23

TRAFFICOUNT, INC.
P O BOX 2508
OLYMPIA, WA 98507
(360) 491-8116

GEORGE, WASHINGTON
WASHINGTON WAY S/O
FRONTAGE RD
LOC# 09 A

Site Code: 09
Station ID:

NB AXLE CLASS

Latitude: -999' 0.000 South

Start Time	Bikes	Cars & Tlrs	2 Axle Long	Buses	2 Axle 6 Tire	3 Axle Single	4 Axle Single	<5 Axle Double	5 Axle Double	>6 Axle Double	<6 Axle Multi	6 Axle Multi	>6 Axle Multi	Total
07/19/07	0	0	0	0	0	0	0	0	0	1	0	0	2	3
01:00	1	0	0	0	1	0	0	0	0	0	0	0	1	3
02:00	1	1	0	0	0	0	0	0	0	0	0	0	4	6
03:00	0	0	0	0	0	0	0	0	0	0	0	1	0	1
04:00	0	5	2	0	2	0	0	1	0	0	0	0	1	11
05:00	0	2	1	0	2	0	0	0	0	1	0	0	1	7
06:00	0	0	1	0	3	0	0	1	0	1	0	0	2	8
07:00	0	4	2	0	3	0	0	0	0	0	0	0	2	11
08:00	0	2	3	0	3	0	0	0	1	1	0	0	1	11
09:00	0	2	3	0	4	1	0	2	0	0	0	0	0	12
10:00	1	2	10	1	3	1	0	0	0	2	0	0	2	22
11:00	0	3	4	1	4	0	0	1	0	0	0	0	4	17
12 PM	1	5	3	0	4	0	0	1	1	0	0	0	0	15
13:00	0	1	4	0	4	0	0	0	0	0	0	0	4	13
14:00	0	2	5	2	0	0	0	0	0	0	0	0	1	10
15:00	0	7	3	0	4	0	0	0	2	0	0	0	1	17
16:00	1	4	4	2	4	0	0	1	0	2	0	0	1	19
17:00	1	4	7	0	1	1	0	0	0	0	0	1	0	15
18:00	0	6	3	0	1	0	0	0	0	2	0	0	1	13
19:00	0	5	4	0	2	0	0	0	0	0	0	0	1	12
20:00	0	2	0	0	0	0	0	0	0	0	0	0	0	2
21:00	0	4	0	1	0	0	0	0	0	0	0	0	1	6
22:00	1	1	0	0	0	1	0	1	0	0	0	0	0	4
23:00	0	1	0	0	0	0	0	0	0	1	0	1	1	4
Total	7	63	59	7	45	4	0	8	4	11	0	3	31	242
Percent	2.9%	26.0%	24.4%	2.9%	18.6%	1.7%	0.0%	3.3%	1.7%	4.5%	0.0%	1.2%	12.8%	
AM Peak	01:00	04:00	10:00	10:00	09:00	09:00		09:00	08:00	10:00		03:00	02:00	10:00
Vol.	1	5	10	1	4	1		2	1	2		1	4	22
PM Peak	12:00	15:00	17:00	14:00	12:00	17:00		12:00	15:00	16:00		17:00	13:00	16:00
Vol.	1	7	7	2	4	1		1	2	2		1	4	19
Grand Total	23	197	173	16	126	23	0	22	15	17	0	12	80	704
Percent	3.3%	28.0%	24.6%	2.3%	17.9%	3.3%	0.0%	3.1%	2.1%	2.4%	0.0%	1.7%	11.4%	

TRAFFICOUNT, INC.
P O BOX 2508
OLYMPIA, WA 98507
(360) 491-8116

GEORGE, WASHINGTON
WASHINGTON WAY S/O
FRONTAGE RD
LOC# 09 A

Site Code: 09
Station ID:

SB AXLE CLASS

Latitude: -999' 0.000 South

Start Time	Bikes	Cars & Tlrs	2 Axle Long	Buses	2 Axle 6 Tire	3 Axle Single	4 Axle Single	<5 Axle Double	5 Axle Double	>6 Axle Double	<6 Axle Multi	6 Axle Multi	>6 Axle Multi	Total
07/17/07	1	0	0	0	0	0	0	0	0	0	0	0	1	2
01:00	0	0	0	0	1	0	0	0	0	0	0	0	3	4
02:00	0	0	0	0	0	0	0	0	0	0	0	0	2	2
03:00	0	0	0	0	0	0	0	0	0	0	0	0	3	3
04:00	0	1	1	1	0	1	0	0	0	0	0	1	3	8
05:00	0	4	1	0	2	0	0	0	0	0	0	1	0	8
06:00	0	2	4	0	2	0	0	1	0	0	0	1	1	11
07:00	0	3	2	0	4	2	0	0	0	0	0	1	2	14
08:00	0	4	2	0	3	5	0	0	1	0	0	0	0	15
09:00	0	1	2	0	2	1	0	1	0	0	0	0	3	10
10:00	0	2	1	1	2	1	0	1	1	1	0	0	5	15
11:00	0	2	5	0	5	0	0	0	1	0	0	0	3	16
12 PM	0	6	5	2	1	0	0	0	0	1	0	0	3	18
13:00	0	6	8	0	0	0	0	0	0	0	0	0	2	16
14:00	0	2	4	1	4	1	0	1	0	1	0	0	4	18
15:00	0	2	4	0	3	2	0	0	0	0	0	0	4	15
16:00	0	2	3	0	0	0	1	0	0	0	0	0	0	6
17:00	0	6	4	0	0	0	0	0	0	0	0	0	1	11
18:00	0	6	1	0	2	0	0	0	0	0	0	0	2	11
19:00	1	5	2	0	0	0	0	0	0	1	0	0	0	9
20:00	0	1	0	0	1	0	0	0	1	0	0	0	0	3
21:00	0	2	1	0	0	0	0	0	0	0	0	0	2	5
22:00	0	1	0	0	0	0	0	0	0	0	0	1	1	3
23:00	0	1	0	0	0	0	0	0	0	1	0	0	0	2
Total	2	59	50	5	32	13	1	4	4	5	0	5	45	225
Percent	0.9%	26.2%	22.2%	2.2%	14.2%	5.8%	0.4%	1.8%	1.8%	2.2%	0.0%	2.2%	20.0%	
AM Peak	00:00	05:00	11:00	04:00	11:00	08:00		06:00	08:00	10:00		04:00	10:00	11:00
Vol.	1	4	5	1	5	5		1	1	1		1	5	16
PM Peak	19:00	12:00	13:00	12:00	14:00	15:00	16:00	14:00	20:00	12:00		22:00	14:00	12:00
Vol.	1	6	8	2	4	2	1	1	1	1		1	4	18

TRAFFICOUNT, INC.
P O BOX 2508
OLYMPIA, WA 98507
(360) 491-8116

GEORGE, WASHINGTON
WASHINGTON WAY S/O
FRONTAGE RD
LOC# 09 A

Site Code: 09
Station ID:

SB AXLE CLASS

Latitude: -999' 0.000 South

Start Time	Bikes	Cars & Tlrs	2 Axle Long	Buses	2 Axle 6 Tire	3 Axle Single	4 Axle Single	<5 Axle Double	5 Axle Double	>6 Axle Double	<6 Axle Multi	6 Axle Multi	>6 Axle Multi	Total
07/18/07	0	1	0	0	0	0	0	0	0	0	0	0	3	4
01:00	0	0	0	0	0	1	0	0	0	0	0	0	0	1
02:00	0	0	0	0	0	0	0	0	0	0	0	0	3	3
03:00	0	0	1	0	0	0	0	0	0	0	0	0	2	3
04:00	0	1	3	0	1	0	0	0	0	1	0	0	3	9
05:00	0	8	2	0	0	0	0	0	0	0	0	0	0	10
06:00	0	0	4	0	3	1	0	0	1	0	0	0	0	9
07:00	0	4	3	0	4	2	0	0	0	0	0	0	2	15
08:00	0	0	1	0	1	0	0	0	1	0	0	0	2	5
09:00	0	4	7	1	3	1	0	0	1	0	0	0	2	19
10:00	0	2	3	0	1	1	0	2	0	1	0	1	2	13
11:00	0	1	4	0	3	0	0	1	1	0	0	0	0	10
12 PM	0	6	4	1	1	0	0	1	1	0	0	0	3	17
13:00	0	3	3	0	3	2	0	2	1	0	0	0	1	15
14:00	0	3	3	1	3	0	0	2	0	0	0	0	3	15
15:00	1	2	3	0	1	0	0	0	0	1	0	0	3	11
16:00	0	5	7	0	3	0	0	0	2	0	0	0	1	18
17:00	0	8	6	0	3	0	0	0	1	0	0	0	1	19
18:00	0	2	3	0	2	0	0	1	0	4	0	0	2	14
19:00	0	4	0	0	1	0	0	0	2	0	0	1	1	9
20:00	0	2	0	0	0	0	0	0	0	0	0	0	1	3
21:00	0	2	1	0	0	0	0	0	0	0	0	0	2	5
22:00	0	1	0	0	0	0	0	0	0	0	0	1	0	2
23:00	0	0	3	0	0	0	0	0	0	0	0	0	0	3
Total	1	59	61	3	33	8	0	9	11	7	0	3	37	232
Percent	0.4%	25.4%	26.3%	1.3%	14.2%	3.4%	0.0%	3.9%	4.7%	3.0%	0.0%	1.3%	15.9%	
AM Peak		05:00	09:00	09:00	07:00	07:00		10:00	06:00	04:00		10:00	00:00	09:00
Vol.		8	7	1	4	2		2	1	1		1	3	19
PM Peak	15:00	17:00	16:00	12:00	13:00	13:00		13:00	16:00	18:00		19:00	12:00	17:00
Vol.	1	8	7	1	3	2		2	2	4		1	3	19

TRAFFICOUNT, INC.
P O BOX 2508
OLYMPIA, WA 98507
(360) 491-8116

GEORGE, WASHINGTON
WASHINGTON WAY S/O
FRONTAGE RD
LOC# 09 A

Site Code: 09
Station ID:

SB AXLE CLASS

Latitude: -999' 0.000 South

Start Time	Bikes	Cars & Tlrs	2 Axle Long	Buses	2 Axle 6 Tire	3 Axle Single	4 Axle Single	<5 Axle Double	5 Axle Double	>6 Axle Double	<6 Axle Multi	6 Axle Multi	>6 Axle Multi	Total
07/19/07	0	0	0	0	0	0	0	0	0	1	0	0	2	3
01:00	0	0	0	0	0	0	0	0	0	0	0	0	3	3
02:00	0	1	0	0	0	0	0	0	0	0	0	0	4	5
03:00	0	0	1	0	0	0	0	0	0	0	0	1	0	2
04:00	0	1	0	0	1	0	0	0	0	1	0	0	1	4
05:00	0	4	2	0	4	0	0	1	0	0	0	0	0	11
06:00	0	3	3	2	1	0	0	0	0	1	0	0	2	12
07:00	0	2	0	0	1	1	0	0	1	0	0	0	3	8
08:00	0	2	2	0	2	0	0	1	2	1	0	0	1	11
09:00	0	7	5	0	6	2	0	2	0	0	0	0	3	25
10:00	0	0	4	1	1	2	0	0	0	0	0	0	3	11
11:00	0	1	5	0	2	1	0	2	0	0	0	0	4	15
12 PM	0	4	4	2	3	0	0	0	0	0	0	0	1	14
13:00	0	7	4	0	3	0	0	0	0	0	0	0	2	16
14:00	0	3	3	3	1	0	0	0	2	1	0	0	1	14
15:00	0	3	2	1	2	1	0	0	0	2	0	0	4	15
16:00	0	4	7	1	2	0	0	0	1	0	0	1	3	19
17:00	0	7	4	0	2	0	0	0	0	0	0	0	1	14
18:00	0	4	2	0	0	1	0	0	0	2	0	0	0	9
19:00	0	3	1	0	1	0	0	0	0	0	0	0	2	7
20:00	0	0	0	1	0	0	0	0	0	0	0	0	2	3
21:00	0	0	2	0	0	0	0	0	0	0	0	1	1	4
22:00	0	0	0	0	1	0	0	0	0	0	0	0	1	2
23:00	0	1	0	0	0	0	0	0	0	1	0	1	0	3
Total	0	57	51	11	33	8	0	6	6	10	0	4	44	230
Percent	0.0%	24.8%	22.2%	4.8%	14.3%	3.5%	0.0%	2.6%	2.6%	4.3%	0.0%	1.7%	19.1%	
AM Peak		09:00	09:00	06:00	09:00	09:00		09:00	08:00	00:00		03:00	02:00	09:00
Vol.		7	5	2	6	2		2	2	1		1	4	25
PM Peak		13:00	16:00	14:00	12:00	15:00			14:00	15:00		16:00	15:00	16:00
Vol.		7	7	3	3	1			2	2		1	4	19
Grand Total	3	175	162	19	98	29	1	19	21	22	0	12	126	687
Percent	0.4%	25.5%	23.6%	2.8%	14.3%	4.2%	0.1%	2.8%	3.1%	3.2%	0.0%	1.7%	18.3%	

TRAFFICOUNT, INC.
P O BOX 2508
OLYMPIA, WA 98507
(360) 491-8116

GEORGE, WASHINGTON
FRONTAGE RD SW/O
WASHINGTON WAY
LOC# 10 A

Site Code: 10
Station ID:

NEB AXLE CLASS

Latitude: -999' 0.000 South

Start Time	Bikes	Cars & Tlrs	2 Axle Long	Buses	2 Axle 6 Tire	3 Axle Single	4 Axle Single	<5 Axle Double	5 Axle Double	>6 Axle Double	<6 Axle Multi	6 Axle Multi	>6 Axle Multi	Total
07/17/07	1	0	0	0	0	0	0	0	0	0	0	0	1	2
01:00	0	1	1	0	0	0	0	0	0	0	0	0	3	5
02:00	0	2	0	0	0	0	0	0	0	0	0	0	1	3
03:00	0	0	0	0	0	0	0	0	0	0	0	0	1	1
04:00	0	1	1	1	0	0	0	0	0	0	0	1	1	5
05:00	0	2	1	0	1	0	0	0	0	0	0	1	0	5
06:00	0	5	14	0	1	0	0	1	0	0	0	1	1	23
07:00	0	5	8	1	4	1	0	0	0	0	0	2	2	23
08:00	0	4	5	0	0	2	0	0	1	0	0	0	0	12
09:00	0	1	1	1	2	0	0	0	0	0	0	1	1	7
10:00	0	4	6	0	4	1	0	3	1	1	0	0	2	22
11:00	0	6	5	0	5	0	0	0	1	0	0	0	1	18
12 PM	0	7	11	1	2	0	0	1	0	1	0	0	3	26
13:00	0	7	10	0	2	2	0	0	1	1	0	0	2	25
14:00	0	5	11	0	8	2	0	0	0	1	0	0	2	29
15:00	1	5	4	0	4	1	0	1	0	1	0	0	3	20
16:00	0	6	5	1	2	0	1	2	0	0	0	1	0	18
17:00	0	8	9	0	3	0	0	0	0	0	0	0	1	21
18:00	1	10	2	0	1	0	0	0	1	0	0	0	0	15
19:00	0	4	2	0	1	0	0	0	0	0	0	1	1	9
20:00	0	2	3	0	1	0	0	0	1	0	0	0	0	7
21:00	0	0	2	0	0	0	0	0	0	0	0	0	2	4
22:00	0	1	1	0	0	0	0	0	0	0	0	1	0	3
23:00	0	2	0	0	0	0	0	0	0	1	0	0	0	3
Total	3	88	102	5	41	9	1	8	6	6	0	9	28	306
Percent	1.0%	28.8%	33.3%	1.6%	13.4%	2.9%	0.3%	2.6%	2.0%	2.0%	0.0%	2.9%	9.2%	
AM Peak	00:00	11:00	06:00	04:00	11:00	08:00		10:00	08:00	10:00		07:00	01:00	06:00
Vol.	1	6	14	1	5	2		3	1	1		2	3	23
PM Peak	15:00	18:00	12:00	12:00	14:00	13:00	16:00	16:00	13:00	12:00		16:00	12:00	14:00
Vol.	1	10	11	1	8	2	1	2	1	1		1	3	29

TRAFFICOUNT, INC.
P O BOX 2508
OLYMPIA, WA 98507
(360) 491-8116

GEORGE, WASHINGTON
FRONTAGE RD SW/O
WASHINGTON WAY
LOC# 10 A

Site Code: 10
Station ID:

NEB AXLE CLASS

Latitude: -999' 0.000 South

Start Time	Bikes	Cars & Tlrs	2 Axle Long	Buses	2 Axle 6 Tire	3 Axle Single	4 Axle Single	<5 Axle Double	5 Axle Double	>6 Axle Double	<6 Axle Multi	6 Axle Multi	>6 Axle Multi	Total
07/18/07	0	1	0	0	0	0	0	0	0	0	0	1	0	2
01:00	0	0	0	0	0	1	0	0	0	0	0	0	0	1
02:00	0	1	0	0	0	0	0	0	0	0	0	0	2	3
03:00	0	1	1	0	0	0	0	0	0	0	0	0	1	3
04:00	0	2	0	0	1	1	0	0	0	1	0	0	1	6
05:00	0	2	2	0	0	0	0	0	0	0	0	0	0	4
06:00	0	3	7	0	2	0	0	0	0	0	0	0	2	14
07:00	0	5	6	0	2	1	0	0	0	0	0	0	0	14
08:00	0	1	0	0	4	0	0	1	1	0	0	0	1	8
09:00	0	6	2	0	3	2	0	0	1	0	0	0	1	15
10:00	0	4	4	0	2	1	0	0	2	1	0	1	2	17
11:00	0	5	6	0	4	1	0	0	0	0	0	0	0	16
12 PM	0	7	4	0	3	1	0	1	0	0	0	0	1	17
13:00	0	5	6	0	2	0	0	2	2	0	0	0	1	18
14:00	0	6	6	1	3	0	0	0	0	0	0	0	3	19
15:00	1	4	6	0	3	0	0	0	0	1	0	0	1	16
16:00	0	5	10	1	4	1	0	0	1	0	0	0	1	23
17:00	0	7	5	0	3	0	0	0	1	0	0	0	0	16
18:00	0	5	4	0	3	0	0	1	2	3	0	0	2	20
19:00	2	4	0	1	0	0	0	0	1	0	0	0	0	8
20:00	1	3	1	0	1	0	0	1	0	0	0	0	0	7
21:00	0	3	2	0	1	1	0	0	0	0	0	0	1	8
22:00	0	2	1	0	0	0	0	0	0	0	0	1	0	4
23:00	0	1	2	0	1	0	0	0	0	0	0	0	0	4
Total	4	83	75	3	42	10	0	6	11	6	0	3	20	263
Percent	1.5%	31.6%	28.5%	1.1%	16.0%	3.8%	0.0%	2.3%	4.2%	2.3%	0.0%	1.1%	7.6%	
AM Peak		09:00	06:00		08:00	09:00		08:00	10:00	04:00		00:00	02:00	10:00
Vol.		6	7		4	2		1	2	1		1	2	17
PM Peak	19:00	12:00	16:00	14:00	16:00	12:00		13:00	13:00	18:00		22:00	14:00	16:00
Vol.	2	7	10	1	4	1		2	2	3		1	3	23

TRAFFICOUNT, INC.
P O BOX 2508
OLYMPIA, WA 98507
(360) 491-8116

GEORGE, WASHINGTON
FRONTAGE RD SW/O
WASHINGTON WAY
LOC# 10 A

Site Code: 10
Station ID:

NEB AXLE CLASS

Latitude: -999' 0.000 South

Start Time	Bikes	Cars & Tlrs	2 Axle Long	Buses	2 Axle 6 Tire	3 Axle Single	4 Axle Single	<5 Axle Double	5 Axle Double	>6 Axle Double	<6 Axle Multi	6 Axle Multi	>6 Axle Multi	Total
07/19/07	0	0	0	0	1	0	0	0	0	1	0	0	1	3
01:00	0	0	0	0	0	0	0	0	0	0	0	0	2	2
02:00	0	1	0	0	0	0	0	0	0	0	0	0	1	2
03:00	0	0	1	0	0	0	0	0	0	0	0	1	0	2
04:00	0	2	0	0	0	0	0	0	0	1	0	0	0	3
05:00	0	0	1	0	6	0	0	1	0	0	0	0	0	8
06:00	0	3	10	2	1	0	0	0	0	1	0	0	0	17
07:00	0	5	4	0	1	1	0	0	0	0	0	0	2	13
08:00	0	0	6	1	2	0	0	1	0	0	0	0	1	11
09:00	0	6	7	0	3	1	0	2	1	0	0	0	2	22
10:00	0	2	11	1	0	0	1	0	1	1	0	0	1	18
11:00	0	1	7	0	3	0	0	2	0	1	0	0	0	14
12 PM	0	10	9	1	3	0	0	0	0	0	0	0	1	24
13:00	1	6	3	1	4	0	0	0	1	0	0	0	1	17
14:00	0	3	9	2	3	0	0	0	2	0	0	0	1	20
15:00	0	2	5	2	6	0	0	1	0	2	0	0	2	20
16:00	1	7	3	1	1	0	0	1	0	0	0	0	3	17
17:00	0	9	5	0	1	0	0	0	0	0	0	0	0	15
18:00	0	5	2	1	1	0	0	0	0	2	0	0	0	11
19:00	0	5	1	0	0	0	0	0	0	0	0	0	1	7
20:00	0	10	1	1	1	0	0	0	0	0	0	0	1	14
21:00	0	5	1	0	1	1	0	0	0	0	0	1	0	9
22:00	0	3	0	0	1	0	0	0	0	0	0	0	0	4
23:00	0	1	0	0	0	0	0	0	0	1	0	0	0	2
Total	2	86	86	13	39	3	1	8	5	10	0	2	20	275
Percent	0.7%	31.3%	31.3%	4.7%	14.2%	1.1%	0.4%	2.9%	1.8%	3.6%	0.0%	0.7%	7.3%	
AM Peak		09:00	10:00	06:00	05:00	07:00	10:00	09:00	09:00	00:00		03:00	01:00	09:00
Vol.		6	11	2	6	1	1	2	1	1		1	2	22
PM Peak	13:00	12:00	12:00	14:00	15:00	21:00		15:00	14:00	15:00		21:00	16:00	12:00
Vol.	1	10	9	2	6	1		1	2	2		1	3	24
Grand Total	9	257	263	21	122	22	2	22	22	22	0	14	68	844
Percent	1.1%	30.5%	31.2%	2.5%	14.5%	2.6%	0.2%	2.6%	2.6%	2.6%	0.0%	1.7%	8.1%	

TRAFFICOUNT, INC.
P O BOX 2508
OLYMPIA, WA 98507
(360) 491-8116

GEORGE, WASHINGTON
FRONTAGE RD SW/O
WASHINGTON WAY
LOC# 10 A

Site Code: 10
Station ID:

SWB AXLE CLASS

Latitude: -999' 0.000 South

Start Time	Bikes	Cars & Tlrs	2 Axle Long	Buses	2 Axle 6 Tire	3 Axle Single	4 Axle Single	<5 Axle Double	5 Axle Double	>6 Axle Double	<6 Axle Multi	6 Axle Multi	>6 Axle Multi	Total
07/17/07	0	0	0	0	0	0	0	0	0	0	0	0	2	2
01:00	0	1	1	0	0	0	0	0	0	0	0	0	0	2
02:00	0	2	0	0	0	0	0	0	0	0	0	0	5	7
03:00	0	0	0	0	0	0	0	0	0	0	0	0	3	3
04:00	0	1	1	0	0	0	0	0	0	0	0	1	3	6
05:00	0	0	3	1	1	1	0	0	1	0	0	1	0	8
06:00	0	2	5	0	0	0	0	1	0	0	0	1	0	9
07:00	0	2	4	0	3	1	0	0	0	0	0	1	1	12
08:00	0	6	7	0	2	1	0	1	0	0	0	1	1	19
09:00	0	3	5	0	3	1	0	0	0	0	0	0	2	14
10:00	0	3	5	0	3	1	0	1	1	0	0	0	1	15
11:00	0	2	8	0	2	1	0	0	1	1	0	0	5	20
12 PM	0	9	13	1	2	0	0	0	0	2	0	0	1	28
13:00	0	3	11	0	4	0	0	0	0	0	0	0	1	19
14:00	0	7	8	0	7	0	0	0	0	0	0	0	2	24
15:00	0	2	7	0	2	2	0	0	0	0	0	0	1	14
16:00	0	8	8	0	2	0	1	0	1	0	0	1	1	22
17:00	0	5	4	0	1	0	0	0	0	0	0	0	1	11
18:00	0	6	5	1	1	0	0	0	0	0	0	1	2	16
19:00	0	4	4	0	0	1	0	0	0	1	0	0	2	12
20:00	0	4	0	0	0	0	0	0	0	0	0	0	0	4
21:00	0	1	0	0	1	0	0	0	1	0	0	0	1	4
22:00	0	1	1	0	2	0	0	0	0	0	0	1	1	6
23:00	0	1	0	0	0	0	0	0	0	1	0	0	0	2
Total	0	73	100	3	36	9	1	3	5	5	0	8	36	279
Percent	0.0%	26.2%	35.8%	1.1%	12.9%	3.2%	0.4%	1.1%	1.8%	1.8%	0.0%	2.9%	12.9%	
AM Peak		08:00	11:00	05:00	07:00	05:00		06:00	05:00	11:00		04:00	02:00	11:00
Vol.		6	8	1	3	1		1	1	1		1	5	20
PM Peak		12:00	12:00	12:00	14:00	15:00	16:00		16:00	12:00		16:00	14:00	12:00
Vol.		9	13	1	7	2	1		1	2		1	2	28

TRAFFICOUNT, INC.
P O BOX 2508
OLYMPIA, WA 98507
(360) 491-8116

GEORGE, WASHINGTON
FRONTAGE RD SW/O
WASHINGTON WAY
LOC# 10 A

Site Code: 10
Station ID:

SWB AXLE CLASS

Latitude: -999' 0.000 South

Start Time	Bikes	Cars & Tlrs	2 Axle Long	Buses	2 Axle 6 Tire	3 Axle Single	4 Axle Single	<5 Axle Double	5 Axle Double	>6 Axle Double	<6 Axle Multi	6 Axle Multi	>6 Axle Multi	Total
07/18/07	0	1	0	0	0	0	0	0	0	0	0	0	3	4
01:00	0	0	0	0	0	0	0	0	0	0	0	0	0	0
02:00	0	0	2	0	0	0	0	0	0	0	0	0	1	3
03:00	0	0	0	0	0	0	0	0	0	0	0	0	3	3
04:00	0	3	0	0	1	0	0	0	0	0	0	0	2	6
05:00	0	0	2	0	1	0	0	0	0	0	0	0	0	3
06:00	0	3	2	0	0	0	0	0	0	0	0	0	3	8
07:00	0	1	8	0	4	1	0	0	0	0	0	0	0	14
08:00	0	2	3	0	1	0	0	0	1	0	0	0	2	9
09:00	0	0	2	0	2	0	0	0	1	0	0	0	1	6
10:00	0	2	2	0	4	0	0	1	1	0	0	0	3	13
11:00	0	5	13	0	4	1	0	1	1	0	0	1	0	26
12 PM	0	3	6	0	6	0	0	1	2	0	0	0	4	22
13:00	0	5	2	0	2	0	0	1	2	0	0	0	1	13
14:00	0	7	3	1	0	0	0	2	1	0	0	0	1	15
15:00	1	6	8	0	4	1	0	0	0	1	0	0	3	24
16:00	0	6	7	0	4	0	0	0	1	0	0	0	0	18
17:00	0	7	4	0	0	0	0	0	0	0	0	0	1	12
18:00	0	6	3	0	3	0	0	2	2	1	0	0	1	18
19:00	0	0	0	0	0	0	0	0	1	0	0	0	1	2
20:00	0	3	0	0	0	0	0	1	1	0	0	0	1	6
21:00	0	2	1	0	1	0	0	0	0	0	0	0	0	4
22:00	0	2	0	0	0	0	0	0	0	0	0	0	0	2
23:00	0	0	3	0	0	0	0	0	0	0	0	0	2	5
Total	1	64	71	1	37	3	0	9	14	2	0	1	33	236
Percent	0.4%	27.1%	30.1%	0.4%	15.7%	1.3%	0.0%	3.8%	5.9%	0.8%	0.0%	0.4%	14.0%	
AM Peak		11:00	11:00		07:00	07:00		10:00	08:00			11:00	00:00	11:00
Vol.		5	13		4	1		1	1			1	3	26
PM Peak	15:00	14:00	15:00	14:00	12:00	15:00		14:00	12:00	15:00			12:00	15:00
Vol.	1	7	8	1	6	1		2	2	1			4	24

TRAFFICOUNT, INC.
P O BOX 2508
OLYMPIA, WA 98507
(360) 491-8116

GEORGE, WASHINGTON
FRONTAGE RD SW/O
WASHINGTON WAY
LOC# 10 A

Site Code: 10
Station ID:

SWB AXLE CLASS

Latitude: -999' 0.000 South

Start Time	Bikes	Cars & Tlrs	2 Axle Long	Buses	2 Axle 6 Tire	3 Axle Single	4 Axle Single	<5 Axle Double	5 Axle Double	>6 Axle Double	<6 Axle Multi	6 Axle Multi	>6 Axle Multi	Total
07/19/07	0	0	1	0	0	0	0	0	0	1	0	0	2	4
01:00	0	0	0	0	0	0	0	0	0	0	0	0	2	2
02:00	0	0	0	0	0	0	0	0	0	0	0	0	5	5
03:00	0	0	0	0	0	0	0	0	0	0	0	1	1	2
04:00	0	1	0	0	2	0	0	1	0	0	0	0	0	4
05:00	0	0	1	0	0	0	0	0	0	1	0	0	1	3
06:00	1	1	3	0	3	0	0	1	0	1	0	0	3	13
07:00	0	3	6	0	3	0	0	0	0	0	0	0	3	15
08:00	0	3	7	0	3	1	0	0	2	0	0	0	2	18
09:00	0	3	8	0	2	1	0	2	0	0	0	0	0	16
10:00	0	6	9	1	3	1	0	0	0	1	0	0	4	25
11:00	0	4	8	0	2	0	0	1	1	0	0	0	1	17
12 PM	1	10	5	0	1	0	0	1	1	0	0	0	0	19
13:00	1	4	3	0	4	0	0	0	0	0	0	0	4	16
14:00	0	6	3	2	2	0	0	0	0	1	0	0	1	15
15:00	0	7	2	0	2	0	0	0	1	0	0	0	2	14
16:00	0	6	4	1	3	0	0	0	0	2	0	0	2	18
17:00	1	9	7	0	0	0	0	0	1	1	0	1	0	20
18:00	0	3	4	0	0	0	0	0	0	2	0	0	2	11
19:00	0	6	4	0	2	0	0	0	0	0	0	0	1	13
20:00	0	5	0	0	0	0	0	0	0	0	0	0	0	5
21:00	0	3	0	1	1	0	0	0	0	0	0	0	1	6
22:00	0	1	1	0	1	0	0	0	0	0	0	1	0	4
23:00	0	0	0	0	0	0	0	0	0	1	0	1	1	3
Total	4	81	76	5	34	3	0	6	6	11	0	4	38	268
Percent	1.5%	30.2%	28.4%	1.9%	12.7%	1.1%	0.0%	2.2%	2.2%	4.1%	0.0%	1.5%	14.2%	
AM Peak	06:00	10:00	10:00	10:00	06:00	08:00		09:00	08:00	00:00		03:00	02:00	10:00
Vol.	1	6	9	1	3	1		2	2	1		1	5	25
PM Peak	12:00	12:00	17:00	14:00	13:00			12:00	12:00	16:00		17:00	13:00	17:00
Vol.	1	10	7	2	4			1	1	2		1	4	20
Grand Total	5	218	247	9	107	15	1	18	25	18	0	13	107	783
Percent	0.6%	27.8%	31.5%	1.1%	13.7%	1.9%	0.1%	2.3%	3.2%	2.3%	0.0%	1.7%	13.7%	

TRAFFICOUNT, INC.
P O BOX 2508
OLYMPIA, WA 98507
(360) 491-8116

GEORGE, WASHINGTON
WASHINGTON WAY N/O
RICHMOND AVE
LOC# 11A A

Site Code: 11A
Station ID:

NB AXLE CLASS

Latitude: -999' 0.000 South

Start Time	Bikes	Cars & Tlrs	2 Axle Long	Buses	2 Axle 6 Tire	3 Axle Single	4 Axle Single	<5 Axle Double	5 Axle Double	>6 Axle Double	<6 Axle Multi	6 Axle Multi	>6 Axle Multi	Total
07/17/07	0	0	0	0	0	0	0	0	0	0	0	0	0	0
01:00	0	0	0	0	1	0	0	0	0	0	0	0	0	1
02:00	0	1	0	0	0	0	0	0	0	0	0	0	0	1
03:00	0	0	1	0	0	0	0	0	0	0	0	0	0	1
04:00	0	6	3	0	0	0	0	0	0	0	0	0	0	9
05:00	0	3	3	0	1	0	0	0	0	0	0	0	0	7
06:00	0	3	4	0	0	0	0	0	0	0	0	0	0	7
07:00	1	4	3	0	2	0	0	1	0	0	0	0	0	11
08:00	0	8	5	0	2	0	0	0	0	0	0	0	1	16
09:00	0	3	3	0	0	0	0	0	0	0	0	0	0	6
10:00	0	4	4	0	2	0	0	0	0	0	0	0	0	10
11:00	0	3	5	1	0	1	0	0	0	0	0	0	0	10
12 PM	0	3	5	0	1	0	0	0	1	0	0	0	1	11
13:00	0	9	6	0	1	0	0	0	0	0	0	0	0	16
14:00	0	8	5	0	1	0	0	0	0	0	0	0	0	14
15:00	0	9	6	0	2	0	0	0	0	0	0	0	0	17
16:00	0	9	4	1	0	0	0	0	0	0	0	0	0	14
17:00	0	9	1	0	3	0	0	0	0	0	0	0	0	13
18:00	0	11	3	0	1	0	0	0	0	0	0	0	0	15
19:00	0	6	2	0	2	0	0	0	0	0	0	0	0	10
20:00	0	7	0	0	0	0	0	0	0	0	0	0	0	7
21:00	0	4	3	0	2	0	0	0	0	0	0	0	0	9
22:00	0	3	0	0	1	0	0	0	0	0	0	0	0	4
23:00	0	1	0	0	0	0	0	0	0	0	0	0	0	1
Total	1	114	66	2	22	1	0	1	1	0	0	0	2	210
Percent	0.5%	54.3%	31.4%	1.0%	10.5%	0.5%	0.0%	0.5%	0.5%	0.0%	0.0%	0.0%	1.0%	
AM Peak	07:00	08:00	08:00	11:00	07:00	11:00		07:00					08:00	08:00
Vol.	1	8	5	1	2	1		1					1	16
PM Peak		18:00	13:00	16:00	17:00				12:00				12:00	15:00
Vol.		11	6	1	3				1				1	17

TRAFFICOUNT, INC.
P O BOX 2508
OLYMPIA, WA 98507
(360) 491-8116

GEORGE, WASHINGTON
WASHINGTON WAY N/O
RICHMOND AVE
LOC# 11A A

Site Code: 11A
Station ID:

NB AXLE CLASS

Latitude: -999' 0.000 South

Start Time	Bikes	Cars & Tlrs	2 Axle Long	Buses	2 Axle 6 Tire	3 Axle Single	4 Axle Single	<5 Axle Double	5 Axle Double	>6 Axle Double	<6 Axle Multi	6 Axle Multi	>6 Axle Multi	Total
07/18/07	0	0	0	0	0	0	0	0	0	0	0	0	0	0
01:00	0	0	0	0	0	0	0	0	0	0	0	0	0	0
02:00	0	0	2	0	0	0	0	0	0	0	0	0	0	2
03:00	0	0	0	0	0	0	0	0	0	0	0	0	0	0
04:00	0	7	1	0	1	0	0	0	0	0	0	0	0	9
05:00	0	6	3	0	2	0	0	0	0	0	0	0	0	11
06:00	0	3	4	0	1	0	0	0	0	0	0	0	0	8
07:00	1	6	8	0	3	0	0	0	0	0	0	0	0	18
08:00	0	4	3	0	1	1	0	0	0	0	0	0	0	9
09:00	0	5	6	0	2	0	0	0	0	0	0	0	0	13
10:00	0	8	3	0	1	0	0	2	0	0	0	0	0	14
11:00	0	4	6	0	1	0	0	0	0	0	0	0	0	11
12 PM	0	6	6	0	3	1	0	0	0	0	0	0	2	18
13:00	0	12	7	0	0	0	0	0	0	0	0	0	0	19
14:00	0	8	5	0	2	0	0	0	0	0	0	0	0	15
15:00	0	8	4	0	3	1	0	2	0	0	0	0	0	18
16:00	0	5	3	0	5	0	0	0	0	0	0	0	0	13
17:00	0	8	3	0	1	0	0	0	0	0	0	0	0	12
18:00	0	9	3	0	1	0	0	2	0	0	0	0	0	15
19:00	0	8	0	1	1	0	0	0	0	0	0	0	0	10
20:00	0	6	2	0	1	0	0	0	0	0	0	0	0	9
21:00	0	3	0	0	0	0	0	0	0	0	0	0	0	3
22:00	0	4	0	0	0	0	0	0	0	0	0	0	0	4
23:00	0	1	1	0	0	0	0	0	0	0	0	0	0	2
Total	1	121	70	1	29	3	0	6	0	0	0	0	2	233
Percent	0.4%	51.9%	30.0%	0.4%	12.4%	1.3%	0.0%	2.6%	0.0%	0.0%	0.0%	0.0%	0.9%	
AM Peak	07:00	10:00	07:00		07:00	08:00		10:00						07:00
Vol.	1	8	8		3	1		2						18
PM Peak		13:00	13:00	19:00	16:00	12:00		15:00					12:00	13:00
Vol.		12	7	1	5	1		2					2	19

TRAFFICOUNT, INC.
P O BOX 2508
OLYMPIA, WA 98507
(360) 491-8116

GEORGE, WASHINGTON
WASHINGTON WAY N/O
RICHMOND AVE
LOC# 11A A

Site Code: 11A
Station ID:

NB AXLE CLASS

Latitude: -999' 0.000 South

Start Time	Bikes	Cars & Tlrs	2 Axle Long	Buses	2 Axle 6 Tire	3 Axle Single	4 Axle Single	<5 Axle Double	5 Axle Double	>6 Axle Double	<6 Axle Multi	6 Axle Multi	>6 Axle Multi	Total
07/19/07	0	1	0	0	0	0	0	0	0	0	0	0	0	1
01:00	0	0	0	0	1	0	0	0	0	0	0	0	0	1
02:00	0	0	0	0	0	0	0	0	0	0	0	0	0	0
03:00	0	0	0	0	0	0	0	0	0	0	0	0	1	1
04:00	0	6	2	0	0	0	0	0	0	0	0	0	0	8
05:00	0	3	1	0	2	0	0	0	0	0	0	0	0	6
06:00	0	3	2	0	0	0	0	0	0	0	0	0	0	5
07:00	1	3	4	0	0	0	0	0	0	0	0	0	0	8
08:00	0	1	2	0	1	0	0	0	0	0	0	0	1	5
09:00	0	8	4	0	3	0	0	0	0	0	0	0	0	15
10:00	0	9	4	0	1	1	0	0	0	0	0	0	0	15
11:00	0	5	0	0	2	0	0	0	0	0	0	0	1	8
12 PM	1	4	2	0	5	0	0	0	1	0	0	0	0	13
13:00	0	7	4	0	1	0	0	0	0	0	0	0	1	13
14:00	0	7	5	0	0	0	0	0	0	0	0	0	0	12
15:00	0	9	2	0	2	0	0	0	1	0	0	0	0	14
16:00	0	4	4	0	4	0	0	0	0	0	0	0	0	12
17:00	0	8	4	0	1	1	0	0	0	0	0	0	0	14
18:00	0	9	5	0	0	0	0	0	0	0	0	0	0	14
19:00	0	6	4	0	2	0	0	1	0	0	0	0	0	13
20:00	0	6	1	0	0	0	0	0	0	0	0	0	0	7
21:00	0	6	0	0	1	0	0	0	0	0	0	0	0	7
22:00	1	1	0	0	0	0	0	0	0	0	0	0	0	2
23:00	0	1	0	0	0	0	0	0	0	0	0	0	0	1
Total	3	107	50	0	26	2	0	1	2	0	0	0	4	195
Percent	1.5%	54.9%	25.6%	0.0%	13.3%	1.0%	0.0%	0.5%	1.0%	0.0%	0.0%	0.0%	2.1%	
AM Peak	07:00	10:00	07:00		09:00	10:00							03:00	09:00
Vol.	1	9	4		3	1							1	15
PM Peak	12:00	15:00	14:00		12:00	17:00		19:00	12:00				13:00	15:00
Vol.	1	9	5		5	1		1	1				1	14
Grand Total	5	342	186	3	77	6	0	8	3	0	0	0	8	638
Percent	0.8%	53.6%	29.2%	0.5%	12.1%	0.9%	0.0%	1.3%	0.5%	0.0%	0.0%	0.0%	1.3%	

TRAFFICOUNT, INC.
P O BOX 2508
OLYMPIA, WA 98507
(360) 491-8116

GEORGE, WASHINGTON
WASHINGTON WAY N/O
RICHMOND AVE
LOC# 11A A

Site Code: 11A
Station ID:

SB AXLE CLASS

Latitude: -999' 0.000 South

Start Time	Bikes	Cars & Tlrs	2 Axle Long	Buses	2 Axle 6 Tire	3 Axle Single	4 Axle Single	<5 Axle Double	5 Axle Double	>6 Axle Double	<6 Axle Multi	6 Axle Multi	>6 Axle Multi	Total
07/17/07	0	0	0	0	0	0	0	0	0	0	0	0	0	0
01:00	0	0	0	0	1	0	0	0	0	0	0	0	0	1
02:00	0	0	0	0	0	0	0	0	0	0	0	0	0	0
03:00	0	0	0	0	0	0	0	0	0	0	0	0	0	0
04:00	0	8	2	0	0	0	0	0	0	0	0	0	0	10
05:00	0	2	1	0	0	0	0	0	0	0	0	0	0	3
06:00	0	1	1	0	1	0	0	0	0	1	0	0	1	5
07:00	0	3	4	0	3	0	0	0	0	0	0	0	0	10
08:00	0	5	4	0	1	0	0	1	0	0	0	0	0	11
09:00	0	1	3	0	0	0	0	0	0	0	0	0	0	4
10:00	0	5	5	0	2	1	0	0	0	0	0	0	1	14
11:00	0	2	3	0	2	0	0	0	1	0	0	0	0	8
12 PM	0	7	2	1	4	0	0	0	0	0	0	0	0	14
13:00	0	9	7	0	2	1	0	0	0	0	0	0	0	19
14:00	0	10	4	0	2	0	0	0	0	0	0	0	1	17
15:00	0	6	4	0	2	0	0	0	0	0	0	0	0	12
16:00	0	10	10	0	2	0	0	0	0	0	0	0	0	22
17:00	1	8	9	0	1	0	0	1	0	0	0	0	0	20
18:00	0	12	1	0	1	0	0	0	0	0	0	0	0	14
19:00	0	12	2	0	3	1	0	0	0	0	0	0	0	18
20:00	0	7	2	0	0	0	0	0	0	0	0	0	0	9
21:00	0	3	3	0	1	0	0	0	0	0	0	0	0	7
22:00	0	0	1	0	0	0	0	0	0	0	0	0	0	1
23:00	0	2	0	0	0	0	0	0	0	0	0	0	0	2
Total	1	113	68	1	28	3	0	2	1	1	0	0	3	221
Percent	0.5%	51.1%	30.8%	0.5%	12.7%	1.4%	0.0%	0.9%	0.5%	0.5%	0.0%	0.0%	1.4%	
AM Peak		04:00	10:00		07:00	10:00		08:00	11:00	06:00			06:00	10:00
Vol.		8	5		3	1		1	1	1			1	14
PM Peak	17:00	18:00	16:00	12:00	12:00	13:00		17:00					14:00	16:00
Vol.	1	12	10	1	4	1		1					1	22

TRAFFICOUNT, INC.
P O BOX 2508
OLYMPIA, WA 98507
(360) 491-8116

GEORGE, WASHINGTON
WASHINGTON WAY N/O
RICHMOND AVE
LOC# 11A A

Site Code: 11A
Station ID:

SB AXLE CLASS

Latitude: -999' 0.000 South

Start Time	Bikes	Cars & Tlrs	2 Axle Long	Buses	2 Axle 6 Tire	3 Axle Single	4 Axle Single	<5 Axle Double	5 Axle Double	>6 Axle Double	<6 Axle Multi	6 Axle Multi	>6 Axle Multi	Total
07/18/07	0	0	0	0	0	0	0	0	0	0	0	0	0	0
01:00	0	0	1	0	0	0	0	0	0	0	0	0	0	1
02:00	0	0	0	0	0	0	0	0	0	0	0	0	0	0
03:00	0	0	1	0	0	0	0	0	0	0	0	0	0	1
04:00	0	8	3	0	1	0	0	0	0	0	0	0	0	12
05:00	0	9	0	0	0	0	0	0	0	0	0	0	0	9
06:00	0	1	2	0	1	0	0	0	1	0	0	0	1	6
07:00	0	3	2	0	1	1	0	0	0	0	0	0	0	7
08:00	0	2	5	0	2	0	0	0	0	0	0	0	1	10
09:00	0	4	5	0	4	0	0	0	0	0	0	0	0	13
10:00	0	10	2	0	0	0	0	0	0	1	0	0	0	13
11:00	0	4	3	0	0	0	0	0	0	0	0	0	0	7
12 PM	0	12	6	1	3	0	0	0	0	0	0	0	0	22
13:00	0	9	3	1	2	0	0	0	0	0	0	0	1	16
14:00	0	16	7	0	2	1	0	1	0	0	0	0	0	27
15:00	0	5	4	0	1	0	0	1	0	0	0	0	0	11
16:00	0	6	9	0	4	0	0	0	0	0	0	0	0	19
17:00	1	14	8	0	3	0	0	0	0	0	0	0	0	26
18:00	0	7	2	0	0	0	0	0	0	0	0	0	0	9
19:00	0	6	0	0	1	0	0	1	0	0	0	0	0	8
20:00	0	5	1	0	0	0	0	0	0	0	0	0	0	6
21:00	0	6	2	0	0	0	0	0	0	0	0	0	0	8
22:00	0	0	1	0	0	0	0	0	0	0	0	1	0	2
23:00	0	1	1	0	0	0	0	0	0	0	0	0	0	2
Total	1	128	68	2	25	2	0	3	1	1	0	1	3	235
Percent	0.4%	54.5%	28.9%	0.9%	10.6%	0.9%	0.0%	1.3%	0.4%	0.4%	0.0%	0.4%	1.3%	
AM Peak		10:00	08:00		09:00	07:00			06:00	10:00			06:00	09:00
Vol.		10	5		4	1			1	1			1	13
PM Peak	17:00	14:00	16:00	12:00	16:00	14:00		14:00				22:00	13:00	14:00
Vol.	1	16	9	1	4	1		1				1	1	27

TRAFFICOUNT, INC.
P O BOX 2508
OLYMPIA, WA 98507
(360) 491-8116

GEORGE, WASHINGTON
WASHINGTON WAY N/O
RICHMOND AVE
LOC# 11A A

Site Code: 11A
Station ID:

SB AXLE CLASS

Latitude: -999' 0.000 South

Start Time	Bikes	Cars & Tlrs	2 Axle Long	Buses	2 Axle 6 Tire	3 Axle Single	4 Axle Single	<5 Axle Double	5 Axle Double	>6 Axle Double	<6 Axle Multi	6 Axle Multi	>6 Axle Multi	Total
07/19/07	0	1	0	0	0	0	0	0	0	0	0	0	0	1
01:00	0	0	0	0	0	0	0	0	0	0	0	0	0	0
02:00	0	0	0	0	0	0	0	0	0	0	0	0	0	0
03:00	0	0	0	0	0	0	0	0	0	0	0	0	0	0
04:00	0	8	2	0	0	0	0	0	0	0	0	0	0	10
05:00	0	3	0	0	0	0	0	0	0	0	0	0	0	3
06:00	0	1	0	2	2	0	0	0	0	0	0	0	0	5
07:00	0	2	3	0	1	0	0	0	0	0	0	0	0	6
08:00	0	5	3	0	1	0	0	0	0	0	0	0	0	9
09:00	0	4	4	0	3	0	0	1	1	0	0	0	0	13
10:00	0	5	3	0	3	0	0	0	0	0	0	0	1	12
11:00	0	3	6	0	2	1	0	0	0	0	0	0	1	13
12 PM	0	8	5	1	1	0	0	0	0	0	0	0	0	15
13:00	0	10	2	1	5	0	0	0	0	0	0	0	0	18
14:00	0	5	4	0	1	0	0	1	0	0	0	0	0	11
15:00	0	10	2	1	1	0	0	0	1	0	0	0	0	15
16:00	1	4	7	0	2	1	0	0	0	0	0	0	0	15
17:00	1	4	6	0	1	0	0	0	0	0	0	0	1	13
18:00	0	10	4	0	0	0	0	0	0	0	0	0	1	15
19:00	0	7	2	0	1	0	0	1	0	0	0	0	1	12
20:00	0	8	1	0	1	0	0	0	0	0	0	0	0	10
21:00	0	4	3	0	0	0	0	0	0	0	0	0	0	7
22:00	0	0	0	0	1	0	0	0	0	0	0	0	0	1
23:00	0	1	0	0	0	0	0	0	0	0	0	0	0	1
Total	2	103	57	5	26	2	0	3	2	0	0	0	5	205
Percent	1.0%	50.2%	27.8%	2.4%	12.7%	1.0%	0.0%	1.5%	1.0%	0.0%	0.0%	0.0%	2.4%	
AM Peak		04:00	11:00	06:00	09:00	11:00		09:00	09:00				10:00	09:00
Vol.		8	6	2	3	1		1	1				1	13
PM Peak	16:00	13:00	16:00	12:00	13:00	16:00		14:00	15:00				17:00	13:00
Vol.	1	10	7	1	5	1		1	1				1	18
Grand Total	4	344	193	8	79	7	0	8	4	2	0	1	11	661
Percent	0.6%	52.0%	29.2%	1.2%	12.0%	1.1%	0.0%	1.2%	0.6%	0.3%	0.0%	0.2%	1.7%	

TRAFFICOUNT, INC.
P O BOX 2508
OLYMPIA, WA 98507
(360) 491-8116

GEORGE, WASHINGTON
ROYAL ANNE AVE NW/O
RICHMOND AVE
LOC# 11B A

Site Code: 11B
Station ID:

NWB AXLE CLASS

Latitude: -999' 0.000 South

Start Time	Bikes	Cars & Tlrs	2 Axle Long	Buses	2 Axle 6 Tire	3 Axle Single	4 Axle Single	<5 Axle Double	5 Axle Double	>6 Axle Double	<6 Axle Multi	6 Axle Multi	>6 Axle Multi	Total
07/17/07	0	3	0	0	0	0	0	0	0	0	0	0	0	3
01:00	0	0	0	0	0	0	0	0	0	0	0	0	0	0
02:00	0	1	0	0	0	0	0	0	0	0	0	0	1	2
03:00	0	3	0	0	0	0	0	0	0	0	0	0	0	3
04:00	0	35	7	0	1	0	0	0	0	1	0	1	0	45
05:00	0	25	6	0	2	0	0	0	0	0	0	0	0	33
06:00	0	20	6	0	2	0	0	0	0	1	0	0	0	29
07:00	0	24	8	0	3	0	0	0	0	0	0	0	0	35
08:00	0	17	7	0	0	0	0	1	0	0	0	0	0	25
09:00	0	20	9	0	4	0	0	0	0	0	0	0	0	33
10:00	0	15	18	0	6	2	0	1	0	0	0	0	0	42
11:00	0	25	9	0	7	0	0	0	0	0	0	0	0	41
12 PM	0	17	12	0	4	1	0	0	0	0	0	0	0	34
13:00	0	48	15	1	5	0	0	0	0	1	0	0	0	70
14:00	0	37	15	0	2	0	0	0	0	0	0	0	1	55
15:00	0	29	16	0	4	3	0	1	0	1	0	0	0	54
16:00	1	38	17	0	9	0	0	0	0	0	0	0	0	65
17:00	1	20	15	0	1	0	0	1	0	0	0	0	1	39
18:00	1	32	9	0	2	0	0	0	0	0	0	0	0	44
19:00	1	22	7	0	3	0	0	1	0	0	0	0	1	35
20:00	0	20	6	0	3	0	0	0	0	0	0	0	0	29
21:00	0	16	3	0	1	1	0	1	1	0	0	0	0	23
22:00	0	8	1	0	0	0	0	0	0	0	0	0	0	9
23:00	0	2	0	0	0	0	0	0	0	0	0	0	0	2
Total	4	477	186	1	59	7	0	6	1	4	0	1	4	750
Percent	0.5%	63.6%	24.8%	0.1%	7.9%	0.9%	0.0%	0.8%	0.1%	0.5%	0.0%	0.1%	0.5%	
AM Peak		04:00	10:00		11:00	10:00		08:00		04:00		04:00	02:00	04:00
Vol.		35	18		7	2		1		1		1	1	45
PM Peak	16:00	13:00	16:00	13:00	16:00	15:00		15:00	21:00	13:00			14:00	13:00
Vol.	1	48	17	1	9	3		1	1	1			1	70

TRAFFICOUNT, INC.
P O BOX 2508
OLYMPIA, WA 98507
(360) 491-8116

GEORGE, WASHINGTON
ROYAL ANNE AVE NW/O
RICHMOND AVE
LOC# 11B A

Site Code: 11B
Station ID:

NWB AXLE CLASS

Latitude: -999' 0.000 South

Start Time	Bikes	Cars & Tlrs	2 Axle Long	Buses	2 Axle 6 Tire	3 Axle Single	4 Axle Single	<5 Axle Double	5 Axle Double	>6 Axle Double	<6 Axle Multi	6 Axle Multi	>6 Axle Multi	Total
07/18/07	0	1	0	0	0	0	0	0	0	0	0	0	0	1
01:00	0	1	1	0	0	0	0	0	0	0	0	0	0	2
02:00	0	1	1	0	0	0	0	0	0	0	0	0	0	2
03:00	0	2	1	0	0	0	0	0	0	0	0	0	1	4
04:00	0	34	5	0	1	0	0	0	0	0	0	0	0	40
05:00	0	20	12	0	2	0	0	0	0	0	0	0	0	34
06:00	0	32	6	0	1	0	0	0	2	0	0	0	1	42
07:00	0	31	7	0	5	1	0	0	0	1	0	0	0	45
08:00	0	18	6	0	4	0	0	0	0	0	0	0	1	29
09:00	0	29	13	0	1	0	0	0	0	0	0	0	0	43
10:00	0	33	9	0	1	0	0	0	0	1	0	0	0	44
11:00	0	26	9	0	2	1	0	1	0	1	0	0	0	40
12 PM	0	34	15	0	3	1	0	0	0	0	0	0	0	53
13:00	1	38	19	0	3	1	0	2	0	0	0	0	1	65
14:00	0	36	18	0	4	3	0	1	0	0	0	0	0	62
15:00	1	33	5	1	5	0	0	1	0	0	0	0	0	46
16:00	0	29	14	0	5	2	0	0	0	0	0	0	0	50
17:00	1	27	16	0	4	0	0	0	0	0	0	0	0	48
18:00	0	29	7	0	2	0	0	0	0	0	0	0	0	38
19:00	0	22	1	0	1	0	0	1	0	0	0	0	0	25
20:00	0	16	7	0	3	0	0	0	0	0	0	0	0	26
21:00	0	13	6	1	0	0	0	0	0	0	0	0	0	20
22:00	0	6	2	0	0	0	0	0	0	0	0	1	0	9
23:00	0	2	0	0	0	0	0	0	0	0	0	0	0	2
Total	3	513	180	2	47	9	0	6	2	3	0	1	4	770
Percent	0.4%	66.6%	23.4%	0.3%	6.1%	1.2%	0.0%	0.8%	0.3%	0.4%	0.0%	0.1%	0.5%	
AM Peak		04:00	09:00		07:00	07:00		11:00	06:00	07:00			03:00	07:00
Vol.		34	13		5	1		1	2	1			1	45
PM Peak	13:00	13:00	13:00	15:00	15:00	14:00		13:00				22:00	13:00	13:00
Vol.	1	38	19	1	5	3		2				1	1	65

TRAFFICOUNT, INC.
P O BOX 2508
OLYMPIA, WA 98507
(360) 491-8116

GEORGE, WASHINGTON
ROYAL ANNE AVE NW/O
RICHMOND AVE
LOC# 11B A

Site Code: 11B
Station ID:

NWB AXLE CLASS

Latitude: -999' 0.000 South

Start Time	Bikes	Cars & Tlrs	2 Axle Long	Buses	2 Axle 6 Tire	3 Axle Single	4 Axle Single	<5 Axle Double	5 Axle Double	>6 Axle Double	<6 Axle Multi	6 Axle Multi	>6 Axle Multi	Total
07/19/07	0	1	1	0	0	0	0	0	0	0	0	0	0	2
01:00	0	0	0	0	0	0	0	0	0	0	0	0	0	0
02:00	0	1	0	0	0	0	0	0	0	0	0	0	1	2
03:00	0	1	0	0	0	0	0	0	0	0	0	0	1	2
04:00	0	40	7	0	2	0	0	0	0	0	0	0	0	49
05:00	0	15	7	0	2	0	0	0	0	0	0	0	0	24
06:00	0	27	8	1	2	0	0	0	0	0	0	0	0	38
07:00	0	23	4	1	2	0	0	0	0	0	0	0	0	30
08:00	0	19	9	0	2	0	0	1	0	0	0	0	0	31
09:00	0	16	9	1	1	1	0	1	1	2	0	0	0	32
10:00	0	16	7	0	3	0	0	0	0	0	0	0	0	26
11:00	0	21	18	0	2	1	0	1	0	1	0	0	0	44
12 PM	0	23	12	0	3	0	0	1	2	0	0	0	0	41
13:00	1	30	13	0	5	1	0	0	1	0	0	0	1	52
14:00	0	45	13	1	2	0	0	2	0	0	0	0	0	63
15:00	0	34	12	0	1	1	0	0	2	0	0	0	0	50
16:00	1	27	15	0	8	0	0	2	0	0	0	0	3	56
17:00	1	27	13	0	1	1	0	0	2	1	0	0	2	48
18:00	0	20	8	0	0	0	0	1	0	0	0	0	1	30
19:00	0	24	8	0	2	0	0	1	0	0	0	0	1	36
20:00	0	30	8	0	1	0	0	2	0	0	0	0	0	41
21:00	0	16	3	0	1	0	0	0	0	0	0	0	0	20
22:00	0	7	3	0	0	0	0	0	0	0	0	0	0	10
23:00	0	1	1	0	0	0	0	0	0	0	0	0	0	2
Total	3	464	179	4	40	5	0	12	8	4	0	0	10	729
Percent	0.4%	63.6%	24.6%	0.5%	5.5%	0.7%	0.0%	1.6%	1.1%	0.5%	0.0%	0.0%	1.4%	
AM Peak		04:00	11:00	06:00	10:00	09:00		08:00	09:00	09:00			02:00	04:00
Vol.		40	18	1	3	1		1	1	2			1	49
PM Peak	13:00	14:00	16:00	14:00	16:00	13:00		14:00	12:00	17:00			16:00	14:00
Vol.	1	45	15	1	8	1		2	2	1			3	63
Grand Total	10	1454	545	7	146	21	0	24	11	11	0	2	18	2249
Percent	0.4%	64.7%	24.2%	0.3%	6.5%	0.9%	0.0%	1.1%	0.5%	0.5%	0.0%	0.1%	0.8%	

TRAFFICOUNT, INC.
P O BOX 2508
OLYMPIA, WA 98507
(360) 491-8116

GEORGE, WASHINGTON
ROYAL ANNE AVE NW/O
RICHMOND AVE
LOC# 11B A

Site Code: 11B
Station ID:

SEB AXLE CLASS

Latitude: -999' 0.000 South

Start Time	Bikes	Cars & Tlrs	2 Axle Long	Buses	2 Axle 6 Tire	3 Axle Single	4 Axle Single	<5 Axle Double	5 Axle Double	>6 Axle Double	<6 Axle Multi	6 Axle Multi	>6 Axle Multi	Total
07/17/07	0	5	0	0	0	0	0	0	0	0	0	0	0	5
01:00	0	1	0	0	0	0	0	0	0	0	0	0	0	1
02:00	0	1	0	0	0	0	0	0	0	0	0	0	0	1
03:00	0	0	1	0	0	0	0	0	0	0	0	0	0	1
04:00	0	16	5	0	0	0	0	0	0	1	0	0	0	22
05:00	0	7	1	0	1	0	0	0	0	0	0	0	0	9
06:00	0	8	3	0	0	0	0	0	0	0	0	0	0	11
07:00	1	10	4	0	0	0	0	1	1	0	0	0	0	17
08:00	0	15	13	0	2	0	0	0	0	0	0	0	0	30
09:00	0	9	7	0	3	0	0	0	1	0	0	0	0	20
10:00	0	15	11	0	9	1	0	1	0	0	0	0	0	37
11:00	0	17	8	1	5	0	0	0	0	1	0	0	0	32
12 PM	0	26	18	0	1	0	0	0	1	0	0	0	1	47
13:00	0	29	17	0	4	0	0	0	1	0	0	0	0	51
14:00	0	34	14	0	6	0	0	0	0	0	0	0	0	54
15:00	0	35	26	1	5	1	0	0	1	0	0	0	1	70
16:00	0	45	19	1	7	1	0	0	0	0	0	0	0	73
17:00	0	45	19	0	6	1	1	0	0	0	0	0	1	73
18:00	0	30	16	0	0	1	0	0	0	0	0	0	1	48
19:00	1	31	8	0	3	0	0	0	0	0	0	0	0	43
20:00	0	27	7	0	2	0	0	0	0	0	0	0	0	36
21:00	0	19	3	0	1	0	0	1	0	0	0	0	0	24
22:00	0	16	2	0	1	0	0	0	0	0	0	0	0	19
23:00	0	4	1	0	0	0	0	0	0	0	0	0	0	5
Total	2	445	203	3	56	5	1	3	5	2	0	0	4	729
Percent	0.3%	61.0%	27.8%	0.4%	7.7%	0.7%	0.1%	0.4%	0.7%	0.3%	0.0%	0.0%	0.5%	
AM Peak	07:00	11:00	08:00	11:00	10:00	10:00		07:00	07:00	04:00				10:00
Vol.	1	17	13	1	9	1		1	1	1				37
PM Peak	19:00	16:00	15:00	15:00	16:00	15:00	17:00	21:00	12:00				12:00	16:00
Vol.	1	45	26	1	7	1	1	1	1				1	73

TRAFFICOUNT, INC.
P O BOX 2508
OLYMPIA, WA 98507
(360) 491-8116

GEORGE, WASHINGTON
ROYAL ANNE AVE NW/O
RICHMOND AVE
LOC# 11B A

Site Code: 11B
Station ID:

SEB AXLE CLASS

Latitude: -999' 0.000 South

Start Time	Bikes	Cars & Tlrs	2 Axle Long	Buses	2 Axle 6 Tire	3 Axle Single	4 Axle Single	<5 Axle Double	5 Axle Double	>6 Axle Double	<6 Axle Multi	6 Axle Multi	>6 Axle Multi	Total
07/18/07	1	5	0	0	1	0	0	0	0	0	0	0	0	7
01:00	0	3	0	0	0	0	0	0	0	0	0	0	1	4
02:00	0	2	0	0	0	0	0	0	0	0	0	0	0	2
03:00	0	0	1	0	0	0	0	0	0	0	0	0	0	1
04:00	0	11	3	0	0	0	0	0	0	1	0	0	0	15
05:00	0	14	4	0	2	0	0	0	0	0	0	0	0	20
06:00	0	13	6	0	2	0	0	0	0	0	0	0	0	21
07:00	1	16	12	0	6	2	0	0	0	0	0	0	0	37
08:00	0	19	5	0	2	0	0	0	1	0	0	0	0	27
09:00	0	43	13	0	7	1	1	1	0	0	0	0	0	66
10:00	0	26	10	0	4	0	0	1	0	0	0	0	0	41
11:00	0	18	11	0	3	0	0	0	1	0	0	0	0	33
12 PM	1	23	14	1	3	1	0	0	0	1	0	0	0	44
13:00	0	32	12	0	2	0	0	0	0	0	0	0	0	46
14:00	2	29	16	0	4	0	0	1	1	1	0	0	0	54
15:00	0	32	15	1	4	1	0	1	0	0	0	0	0	54
16:00	0	40	20	0	6	0	0	0	0	1	0	0	1	68
17:00	1	55	15	0	5	0	0	0	0	0	0	0	0	76
18:00	0	29	6	0	0	0	0	2	0	0	0	0	1	38
19:00	0	36	9	0	2	0	0	0	0	0	0	0	0	47
20:00	0	23	11	0	1	0	0	1	0	0	0	0	0	36
21:00	0	15	8	0	0	0	0	0	0	0	0	0	0	23
22:00	0	10	1	0	0	0	0	0	0	0	0	0	0	11
23:00	0	6	1	0	0	0	0	0	0	0	0	0	0	7
Total	6	500	193	2	54	5	1	7	3	4	0	0	3	778
Percent	0.8%	64.3%	24.8%	0.3%	6.9%	0.6%	0.1%	0.9%	0.4%	0.5%	0.0%	0.0%	0.4%	
AM Peak	00:00	09:00	09:00		09:00	07:00	09:00	09:00	08:00	04:00			01:00	09:00
Vol.	1	43	13		7	2	1	1	1	1			1	66
PM Peak	14:00	17:00	16:00	12:00	16:00	12:00		18:00	14:00	12:00			16:00	17:00
Vol.	2	55	20	1	6	1		2	1	1			1	76

TRAFFICOUNT, INC.
P O BOX 2508
OLYMPIA, WA 98507
(360) 491-8116

GEORGE, WASHINGTON
ROYAL ANNE AVE NW/O
RICHMOND AVE
LOC# 11B A

Site Code: 11B
Station ID:

SEB AXLE CLASS

Latitude: -999' 0.000 South

Start Time	Bikes	Cars & Tlrs	2 Axle Long	Buses	2 Axle 6 Tire	3 Axle Single	4 Axle Single	<5 Axle Double	5 Axle Double	>6 Axle Double	<6 Axle Multi	6 Axle Multi	>6 Axle Multi	Total
07/19/07	0	7	0	0	0	0	0	0	0	0	0	0	0	7
01:00	0	2	1	0	1	0	0	0	0	0	0	0	0	4
02:00	0	0	0	0	0	0	0	0	0	0	0	0	0	0
03:00	0	0	0	0	0	0	0	0	0	1	0	0	1	2
04:00	0	20	2	0	0	0	0	0	0	0	0	0	0	22
05:00	0	9	4	0	0	0	0	0	0	0	0	0	0	13
06:00	0	8	5	0	0	0	0	0	0	0	0	0	0	13
07:00	1	16	6	0	3	0	0	0	0	0	0	0	0	26
08:00	0	14	9	0	5	0	0	1	0	2	0	0	0	31
09:00	0	20	8	0	2	0	0	0	0	0	0	0	1	31
10:00	0	12	9	0	3	0	0	0	1	0	0	0	1	26
11:00	1	14	11	0	2	1	0	2	1	0	0	0	1	33
12 PM	0	29	14	0	4	0	0	1	1	0	0	0	0	49
13:00	0	27	16	1	2	0	0	1	0	0	0	0	0	47
14:00	0	38	13	1	2	1	0	1	1	0	0	0	1	58
15:00	2	44	17	0	2	0	0	0	1	2	0	0	0	68
16:00	1	26	13	1	5	0	0	0	0	1	0	0	0	47
17:00	1	48	21	0	1	0	0	0	0	1	0	0	0	72
18:00	0	33	12	0	1	0	0	1	0	0	0	0	1	48
19:00	0	29	18	0	2	0	0	0	0	0	0	0	0	49
20:00	0	29	7	0	0	0	0	0	0	0	0	0	0	36
21:00	1	18	7	0	1	0	0	2	0	0	0	0	0	29
22:00	0	8	2	1	1	0	0	0	0	0	0	0	0	12
23:00	0	9	4	0	1	0	0	0	0	0	0	0	0	14
Total	7	460	199	4	38	2	0	9	5	7	0	0	6	737
Percent	0.9%	62.4%	27.0%	0.5%	5.2%	0.3%	0.0%	1.2%	0.7%	0.9%	0.0%	0.0%	0.8%	
AM Peak	07:00	04:00	11:00		08:00	11:00		11:00	10:00	08:00			03:00	11:00
Vol.	1	20	11		5	1		2	1	2			1	33
PM Peak	15:00	17:00	17:00	13:00	16:00	14:00		21:00	12:00	15:00			14:00	17:00
Vol.	2	48	21	1	5	1		2	1	2			1	72
Grand Total	15	1405	595	9	148	12	2	19	13	13	0	0	13	2244
Percent	0.7%	62.6%	26.5%	0.4%	6.6%	0.5%	0.1%	0.8%	0.6%	0.6%	0.0%	0.0%	0.6%	

TRAFFICOUNT, INC.
P O BOX 2508
OLYMPIA, WA 98507
(360) 491-8116

GEORGE, WASHINGTON
RICHMOND AVE E/O
WASHINGTON WAY
LOC# 12 A

Site Code: 12
Station ID:

EB AXLE CLASS

Latitude: -999' 0.000 South

Start Time	Bikes	Cars & Tlrs	2 Axle Long	Buses	2 Axle 6 Tire	3 Axle Single	4 Axle Single	<5 Axle Double	5 Axle Double	>6 Axle Double	<6 Axle Multi	6 Axle Multi	>6 Axle Multi	Total
07/17/07	0	0	0	0	0	0	0	0	0	0	0	0	0	0
01:00	0	0	0	0	0	0	0	0	0	0	0	0	0	0
02:00	0	0	0	0	0	0	0	0	0	0	0	0	0	0
03:00	0	0	0	0	0	0	0	0	0	0	0	0	0	0
04:00	0	5	0	0	0	0	0	0	0	0	0	0	0	5
05:00	0	0	0	0	0	0	0	0	0	0	0	0	0	0
06:00	0	0	0	0	0	0	0	0	0	0	0	0	0	0
07:00	0	0	1	0	0	0	0	1	0	0	0	0	0	2
08:00	0	0	0	0	0	0	0	0	0	0	0	0	0	0
09:00	0	0	0	0	0	0	0	0	0	0	0	0	0	0
10:00	0	4	0	0	0	0	0	0	0	0	0	0	0	4
11:00	0	1	2	0	1	0	0	0	0	0	0	0	0	4
12 PM	0	5	1	0	0	0	0	0	0	0	0	0	0	6
13:00	0	12	4	0	0	0	0	0	0	0	0	0	0	16
14:00	0	13	1	0	1	0	0	0	0	0	0	0	0	15
15:00	0	6	6	0	0	1	0	0	0	0	0	0	0	13
16:00	0	12	10	0	0	1	0	0	0	0	0	0	0	23
17:00	0	10	2	0	0	0	0	0	0	0	0	0	0	12
18:00	0	7	2	0	0	0	0	0	0	0	0	0	0	9
19:00	0	10	0	0	1	0	0	0	0	0	0	0	0	11
20:00	1	4	5	0	0	0	0	0	0	0	0	0	0	10
21:00	0	4	1	0	1	0	0	0	0	0	0	0	0	6
22:00	0	8	0	0	0	0	0	0	0	0	0	0	0	8
23:00	0	0	0	0	0	0	0	0	0	0	0	0	0	0
Total	1	101	35	0	4	2	0	1	0	0	0	0	0	144
Percent	0.7%	70.1%	24.3%	0.0%	2.8%	1.4%	0.0%	0.7%	0.0%	0.0%	0.0%	0.0%	0.0%	
AM Peak		04:00	11:00		11:00			07:00						04:00
Vol.		5	2		1			1						5
PM Peak	20:00	14:00	16:00		14:00	15:00								16:00
Vol.	1	13	10		1	1								23

TRAFFICOUNT, INC.
P O BOX 2508
OLYMPIA, WA 98507
(360) 491-8116

GEORGE, WASHINGTON
RICHMOND AVE E/O
WASHINGTON WAY
LOC# 12 A

Site Code: 12
Station ID:

EB AXLE CLASS

Latitude: -999' 0.000 South

Start Time	Bikes	Cars & Tlrs	2 Axle Long	Buses	2 Axle 6 Tire	3 Axle Single	4 Axle Single	<5 Axle Double	5 Axle Double	>6 Axle Double	<6 Axle Multi	6 Axle Multi	>6 Axle Multi	Total
07/18/07	1	0	0	0	0	0	0	0	0	0	0	0	0	1
01:00	0	0	0	0	0	0	0	0	0	0	0	0	0	0
02:00	0	0	0	0	0	0	0	0	0	0	0	0	0	0
03:00	0	0	0	0	0	0	0	0	0	0	0	0	0	0
04:00	0	6	0	0	0	0	0	0	0	0	0	0	0	6
05:00	0	7	0	0	0	0	0	0	0	0	0	0	0	7
06:00	0	5	1	0	0	0	0	0	0	0	0	0	0	6
07:00	0	4	0	0	1	0	0	0	0	0	0	0	0	5
08:00	0	4	2	0	0	0	0	0	0	0	0	0	0	6
09:00	0	15	1	0	1	0	0	0	0	0	0	0	0	17
10:00	0	2	2	0	0	0	0	0	0	0	0	0	0	4
11:00	2	9	2	0	0	0	0	0	0	0	0	0	0	13
12 PM	0	7	2	0	1	1	0	0	0	0	0	0	0	11
13:00	0	9	3	0	1	0	0	0	0	0	0	0	0	13
14:00	1	5	1	0	2	0	0	0	0	0	0	0	0	9
15:00	0	4	2	0	0	0	0	0	0	0	0	0	0	6
16:00	0	4	3	0	0	0	0	0	0	0	0	0	0	7
17:00	0	7	1	0	0	0	0	0	0	0	0	0	0	8
18:00	0	6	2	0	0	0	0	0	0	0	0	0	0	8
19:00	0	6	0	0	0	0	0	0	0	0	0	0	0	6
20:00	0	9	4	0	0	0	0	0	0	0	0	0	0	13
21:00	0	2	0	0	0	0	0	0	0	0	0	0	0	2
22:00	0	2	0	0	0	0	0	0	0	0	0	0	0	2
23:00	0	0	0	0	0	0	0	0	0	0	0	0	0	0
Total	4	113	26	0	6	1	0	0	0	0	0	0	0	150
Percent	2.7%	75.3%	17.3%	0.0%	4.0%	0.7%	0.0%	0.0%	0.0%	0.0%	0.0%	0.0%	0.0%	
AM Peak	11:00	09:00	08:00		07:00									09:00
Vol.	2	15	2		1									17
PM Peak	14:00	13:00	20:00		14:00	12:00								13:00
Vol.	1	9	4		2	1								13

TRAFFICOUNT, INC.
P O BOX 2508
OLYMPIA, WA 98507
(360) 491-8116

GEORGE, WASHINGTON
RICHMOND AVE E/O
WASHINGTON WAY
LOC# 12 A

Site Code: 12
Station ID:

EB AXLE CLASS

Latitude: -999' 0.000 South

Start Time	Bikes	Cars & Tlrs	2 Axle Long	Buses	2 Axle 6 Tire	3 Axle Single	4 Axle Single	<5 Axle Double	5 Axle Double	>6 Axle Double	<6 Axle Multi	6 Axle Multi	>6 Axle Multi	Total
07/19/07	0	0	0	0	0	0	0	0	0	0	0	0	0	0
01:00	0	0	0	0	0	0	0	0	0	0	0	0	0	0
02:00	0	0	0	0	0	0	0	0	0	0	0	0	0	0
03:00	0	0	0	0	0	0	0	0	0	0	0	0	0	0
04:00	0	4	0	0	0	0	0	0	0	0	0	0	0	4
05:00	0	1	0	0	0	0	0	0	0	0	0	0	0	1
06:00	0	4	1	1	1	0	0	0	0	0	0	0	0	7
07:00	0	2	0	0	0	0	0	0	0	0	0	0	0	2
08:00	0	2	3	0	0	0	0	0	0	0	0	0	0	5
09:00	0	1	1	0	1	0	0	0	0	0	0	0	0	3
10:00	0	1	4	0	1	0	0	0	0	0	0	0	0	6
11:00	0	3	4	0	0	0	0	0	0	0	0	0	0	7
12 PM	0	1	1	1	0	0	0	0	0	0	0	0	0	3
13:00	0	12	5	0	1	0	0	1	0	0	0	0	0	19
14:00	0	14	5	0	1	0	0	0	0	0	0	0	0	20
15:00	0	8	6	0	0	0	0	0	1	0	0	0	0	15
16:00	0	3	3	0	0	0	0	0	0	0	0	0	0	6
17:00	0	5	2	0	0	0	0	0	0	0	0	0	0	7
18:00	0	6	1	0	0	0	0	0	0	0	0	0	0	7
19:00	0	2	4	0	0	0	0	0	0	0	0	0	0	6
20:00	0	2	1	0	0	0	0	0	0	0	0	0	0	3
21:00	0	7	4	0	0	0	0	0	0	0	0	0	0	11
22:00	0	0	1	0	0	0	0	0	0	0	0	0	0	1
23:00	0	1	0	0	0	0	0	0	0	0	0	0	0	1
Total	0	79	46	2	5	0	0	1	1	0	0	0	0	134
Percent	0.0%	59.0%	34.3%	1.5%	3.7%	0.0%	0.0%	0.7%	0.7%	0.0%	0.0%	0.0%	0.0%	
AM Peak		04:00	10:00	06:00	06:00									06:00
Vol.		4	4	1	1									7
PM Peak		14:00	15:00	12:00	13:00			13:00	15:00					14:00
Vol.		14	6	1	1			1	1					20
Grand Total	5	293	107	2	15	3	0	2	1	0	0	0	0	428
Percent	1.2%	68.5%	25.0%	0.5%	3.5%	0.7%	0.0%	0.5%	0.2%	0.0%	0.0%	0.0%	0.0%	

TRAFFICOUNT, INC.
P O BOX 2508
OLYMPIA, WA 98507
(360) 491-8116

GEORGE, WASHINGTON
RICHMOND AVE E/O
WASHINGTON WAY
LOC# 12 A

Site Code: 12
Station ID:

WB AXLE CLASS

Latitude: -999' 0.000 South

Start Time	Bikes	Cars & Tlrs	2 Axle Long	Buses	2 Axle 6 Tire	3 Axle Single	4 Axle Single	<5 Axle Double	5 Axle Double	>6 Axle Double	<6 Axle Multi	6 Axle Multi	>6 Axle Multi	Total
07/17/07	0	0	1	0	0	0	0	0	0	0	0	0	0	1
01:00	0	0	0	0	0	0	0	0	0	0	0	0	0	0
02:00	0	0	0	0	0	0	0	0	0	0	0	0	0	0
03:00	0	1	0	0	0	0	0	0	0	0	0	0	0	1
04:00	0	14	0	0	0	0	0	0	0	0	0	0	0	14
05:00	0	4	0	0	0	0	0	0	0	0	0	0	0	4
06:00	0	1	0	0	0	0	0	0	0	0	0	0	0	1
07:00	1	4	0	0	2	0	0	0	0	0	0	0	0	7
08:00	0	1	1	0	0	0	0	0	0	0	0	0	0	2
09:00	0	1	0	0	0	0	0	0	0	0	0	0	0	1
10:00	0	2	1	0	1	0	0	0	0	0	0	0	0	4
11:00	0	1	0	0	0	0	0	0	0	0	0	0	0	1
12 PM	0	2	4	0	0	0	0	0	0	0	0	0	0	6
13:00	0	2	1	0	0	0	0	0	0	0	0	0	0	3
14:00	1	8	2	0	0	0	0	0	0	0	0	0	0	11
15:00	1	4	0	0	0	0	0	0	0	0	0	0	0	5
16:00	0	9	1	0	0	0	0	0	0	0	0	0	0	10
17:00	0	7	2	0	0	0	0	0	0	0	0	0	0	9
18:00	0	6	0	0	0	0	0	0	0	0	0	0	0	6
19:00	0	9	1	0	1	0	0	0	0	0	0	0	0	11
20:00	0	5	2	0	0	0	0	0	0	0	0	0	0	7
21:00	1	4	1	0	0	0	0	0	0	0	0	0	0	6
22:00	2	2	4	0	0	0	0	0	0	0	0	0	0	8
23:00	0	0	0	0	0	0	0	0	0	0	0	0	0	0
Total	6	87	21	0	4	0	0	0	0	0	0	0	0	118
Percent	5.1%	73.7%	17.8%	0.0%	3.4%	0.0%	0.0%	0.0%	0.0%	0.0%	0.0%	0.0%	0.0%	
AM Peak	07:00	04:00	00:00		07:00									04:00
Vol.	1	14	1		2									14
PM Peak	22:00	16:00	12:00		19:00									14:00
Vol.	2	9	4		1									11

TRAFFICOUNT, INC.
P O BOX 2508
OLYMPIA, WA 98507
(360) 491-8116

GEORGE, WASHINGTON
RICHMOND AVE E/O
WASHINGTON WAY
LOC# 12 A

Site Code: 12
Station ID:

WB AXLE CLASS

Latitude: -999' 0.000 South

Start Time	Bikes	Cars & Tlrs	2 Axle Long	Buses	2 Axle 6 Tire	3 Axle Single	4 Axle Single	<5 Axle Double	5 Axle Double	>6 Axle Double	<6 Axle Multi	6 Axle Multi	>6 Axle Multi	Total
07/18/07	0	0	0	0	0	0	0	0	0	0	0	0	0	0
01:00	0	0	0	0	0	0	0	0	0	0	0	0	0	0
02:00	0	0	0	0	0	0	0	0	0	0	0	0	0	0
03:00	0	0	0	0	0	0	0	0	0	0	0	0	0	0
04:00	0	8	0	0	0	0	0	0	0	0	0	0	0	8
05:00	0	7	0	0	0	0	0	0	0	0	0	0	0	7
06:00	0	8	1	0	0	0	0	0	0	0	0	0	0	9
07:00	0	6	4	0	1	0	0	0	0	0	0	0	0	11
08:00	0	4	1	0	0	0	0	0	0	0	0	0	0	5
09:00	0	7	0	0	0	0	0	0	0	0	0	0	0	7
10:00	1	4	1	0	0	0	0	0	0	0	0	0	0	6
11:00	1	5	1	0	0	0	0	0	0	0	0	0	0	7
12 PM	0	5	2	0	0	0	0	0	0	0	0	0	0	7
13:00	0	8	2	0	0	0	0	1	0	0	0	0	0	11
14:00	1	2	4	0	1	0	0	0	0	0	0	0	0	8
15:00	0	0	2	0	1	0	0	0	0	0	0	0	0	3
16:00	0	6	2	1	1	0	0	0	0	0	0	0	0	10
17:00	0	5	2	0	0	0	0	0	0	0	0	0	0	7
18:00	1	5	3	0	0	0	0	0	0	0	0	0	0	9
19:00	0	4	0	0	0	0	0	0	0	0	0	0	0	4
20:00	0	7	1	0	0	0	0	0	0	0	0	0	0	8
21:00	0	4	0	0	0	0	0	0	0	0	0	0	0	4
22:00	0	0	1	0	0	0	0	0	0	0	0	0	0	1
23:00	0	0	0	0	0	0	0	0	0	0	0	0	0	0
Total	4	95	27	1	4	0	0	1	0	0	0	0	0	132
Percent	3.0%	72.0%	20.5%	0.8%	3.0%	0.0%	0.0%	0.8%	0.0%	0.0%	0.0%	0.0%	0.0%	
AM Peak	10:00	04:00	07:00		07:00									07:00
Vol.	1	8	4		1									11
PM Peak	14:00	13:00	14:00	16:00	14:00			13:00						13:00
Vol.	1	8	4	1	1			1						11

TRAFFICOUNT, INC.
P O BOX 2508
OLYMPIA, WA 98507
(360) 491-8116

GEORGE, WASHINGTON
RICHMOND AVE E/O
WASHINGTON WAY
LOC# 12 A

Site Code: 12
Station ID:

WB AXLE CLASS

Latitude: -999' 0.000 South

Start Time	Bikes	Cars & Tlrs	2 Axle Long	Buses	2 Axle 6 Tire	3 Axle Single	4 Axle Single	<5 Axle Double	5 Axle Double	>6 Axle Double	<6 Axle Multi	6 Axle Multi	>6 Axle Multi	Total
07/19/07	0	0	0	0	0	0	0	0	0	0	0	0	0	0
01:00	0	0	0	0	0	0	0	0	0	0	0	0	0	0
02:00	0	0	0	0	0	0	0	0	0	0	0	0	0	0
03:00	0	0	0	0	0	0	0	0	0	0	0	0	0	0
04:00	0	13	1	0	0	0	0	0	0	0	0	0	0	14
05:00	0	5	0	0	0	0	0	0	0	0	0	0	0	5
06:00	0	2	1	0	0	0	0	0	0	0	0	0	0	3
07:00	0	6	1	0	0	0	0	0	0	0	0	0	0	7
08:00	1	0	2	0	1	0	0	0	0	0	0	0	0	4
09:00	3	2	5	0	1	0	0	0	0	0	0	0	0	11
10:00	0	1	0	0	0	1	0	0	0	0	0	0	0	2
11:00	1	2	1	0	1	0	0	0	0	0	0	0	0	5
12 PM	0	1	5	1	1	0	0	0	0	0	0	0	0	8
13:00	0	1	1	0	0	0	0	0	0	0	0	0	0	2
14:00	0	6	4	1	1	0	0	0	0	0	0	0	0	12
15:00	1	2	4	0	0	0	0	0	0	0	0	0	0	7
16:00	3	1	2	0	0	0	0	0	0	0	0	0	0	6
17:00	1	4	7	1	0	0	0	0	0	0	0	0	0	13
18:00	0	4	0	0	0	0	0	0	0	0	0	0	0	4
19:00	0	2	1	0	0	0	0	0	0	0	0	0	0	3
20:00	0	6	1	0	0	0	0	0	0	0	0	0	0	7
21:00	0	3	1	0	0	0	0	0	0	0	0	0	0	4
22:00	0	1	1	0	0	0	0	0	0	0	0	0	0	2
23:00	0	0	0	0	0	0	0	0	0	0	0	0	0	0
Total	10	62	38	3	5	1	0	0	0	0	0	0	0	119
Percent	8.4%	52.1%	31.9%	2.5%	4.2%	0.8%	0.0%	0.0%	0.0%	0.0%	0.0%	0.0%	0.0%	
AM Peak	09:00	04:00	09:00		08:00	10:00								04:00
Vol.	3	13	5		1	1								14
PM Peak	16:00	14:00	17:00	12:00	12:00									17:00
Vol.	3	6	7	1	1									13
Grand Total	20	244	86	4	13	1	0	1	0	0	0	0	0	369
Percent	5.4%	66.1%	23.3%	1.1%	3.5%	0.3%	0.0%	0.3%	0.0%	0.0%	0.0%	0.0%	0.0%	

TRAFFICOUNT, INC.
P O BOX 2508
OLYMPIA, WA 98507
(360) 491-8116

GEORGE, WASHINGTON
WASHINGTON WAY S/O
RICHMOND AVE
LOC# 13 A

Site Code: 13
Station ID:

NB AXLE CLASS

Latitude: -999' 0.000 South

Start Time	Bikes	Cars & Tlrs	2 Axle Long	Buses	2 Axle 6 Tire	3 Axle Single	4 Axle Single	<5 Axle Double	5 Axle Double	>6 Axle Double	<6 Axle Multi	6 Axle Multi	>6 Axle Multi	Total
07/17/07	0	2	0	0	0	0	0	0	0	0	0	0	0	2
01:00	0	0	0	0	1	0	0	0	0	0	0	0	0	1
02:00	1	1	0	0	0	0	0	1	0	0	0	0	0	3
03:00	0	2	0	0	1	0	0	0	0	0	0	0	0	3
04:00	0	34	11	0	1	0	0	0	0	1	0	0	0	47
05:00	1	21	11	0	3	0	0	0	0	0	0	0	0	36
06:00	0	22	10	1	2	0	0	0	0	0	0	0	0	35
07:00	1	16	11	1	3	0	0	0	0	0	0	0	0	32
08:00	0	16	12	0	0	0	0	0	0	0	0	0	1	29
09:00	2	17	14	0	4	0	0	0	0	0	0	0	0	37
10:00	0	13	14	0	5	1	0	1	0	0	0	0	0	34
11:00	0	22	7	1	7	0	0	0	0	0	0	0	0	37
12 PM	0	10	10	0	6	1	0	0	1	0	0	0	1	29
13:00	2	41	18	1	4	0	0	0	0	1	0	0	0	67
14:00	0	33	15	0	2	0	0	0	0	0	0	0	0	50
15:00	3	27	23	0	2	2	0	1	0	0	0	0	0	58
16:00	0	38	13	0	8	0	0	0	0	0	0	0	0	59
17:00	2	22	11	0	4	0	0	0	0	0	0	0	1	40
18:00	1	28	13	0	2	0	0	0	0	0	0	0	0	44
19:00	1	21	6	0	2	0	0	1	0	0	0	0	0	31
20:00	0	17	6	0	3	0	0	0	0	0	0	0	0	26
21:00	3	14	4	0	2	0	0	0	0	0	0	0	0	23
22:00	0	5	0	0	1	0	0	0	0	0	0	0	0	6
23:00	0	2	0	0	0	0	0	0	0	0	0	0	0	2
Total	17	424	209	4	63	4	0	4	1	2	0	0	3	731
Percent	2.3%	58.0%	28.6%	0.5%	8.6%	0.5%	0.0%	0.5%	0.1%	0.3%	0.0%	0.0%	0.4%	
AM Peak	09:00	04:00	09:00	06:00	11:00	10:00		02:00		04:00			08:00	04:00
Vol.	2	34	14	1	7	1		1		1			1	47
PM Peak	15:00	13:00	15:00	13:00	16:00	15:00		15:00	12:00	13:00			12:00	13:00
Vol.	3	41	23	1	8	2		1	1	1			1	67

TRAFFICOUNT, INC.
P O BOX 2508
OLYMPIA, WA 98507
(360) 491-8116

GEORGE, WASHINGTON
WASHINGTON WAY S/O
RICHMOND AVE
LOC# 13 A

Site Code: 13
Station ID:

NB AXLE CLASS

Latitude: -999' 0.000 South

Start Time	Bikes	Cars & Tlrs	2 Axle Long	Buses	2 Axle 6 Tire	3 Axle Single	4 Axle Single	<5 Axle Double	5 Axle Double	>6 Axle Double	<6 Axle Multi	6 Axle Multi	>6 Axle Multi	Total
07/18/07	0	1	0	0	0	0	0	0	0	0	0	0	0	1
01:00	0	0	1	0	0	0	0	0	0	0	0	0	0	1
02:00	0	1	2	0	1	0	0	0	0	0	0	0	0	4
03:00	0	2	1	0	0	0	0	0	0	0	0	0	0	3
04:00	0	35	6	0	2	0	0	0	0	0	0	0	0	43
05:00	0	19	15	0	4	0	0	0	0	0	0	0	0	38
06:00	0	33	10	0	2	0	0	0	1	0	0	0	0	46
07:00	0	30	14	1	3	0	0	0	0	1	0	0	0	49
08:00	1	18	10	0	2	1	0	0	0	0	0	0	1	33
09:00	2	25	13	0	4	0	0	0	0	1	0	0	0	45
10:00	0	25	12	0	2	0	0	2	1	0	0	0	0	42
11:00	0	22	15	0	2	1	0	1	0	1	0	0	0	42
12 PM	0	19	17	0	5	0	0	0	0	0	0	0	2	43
13:00	1	32	20	1	4	0	0	1	0	1	0	0	0	60
14:00	0	27	18	0	4	1	0	0	0	0	0	0	0	50
15:00	1	23	15	2	5	1	0	1	0	0	0	0	0	48
16:00	0	34	14	0	4	1	0	0	0	0	0	0	0	53
17:00	2	35	16	0	4	0	0	0	0	0	0	0	0	57
18:00	0	27	11	0	4	0	0	0	0	0	0	0	0	42
19:00	1	22	3	1	2	0	0	0	0	0	0	0	0	29
20:00	0	13	5	0	5	0	0	0	0	0	0	0	0	23
21:00	2	11	7	1	1	0	0	0	0	0	0	0	0	22
22:00	0	11	0	0	0	0	0	0	0	0	0	0	0	11
23:00	0	2	0	0	0	0	0	0	0	0	0	0	0	2
Total	10	467	225	6	60	5	0	5	2	4	0	0	3	787
Percent	1.3%	59.3%	28.6%	0.8%	7.6%	0.6%	0.0%	0.6%	0.3%	0.5%	0.0%	0.0%	0.4%	
AM Peak	09:00	04:00	05:00	07:00	05:00	08:00		10:00	06:00	07:00			08:00	07:00
Vol.	2	35	15	1	4	1		2	1	1			1	49
PM Peak	17:00	17:00	13:00	15:00	12:00	14:00		13:00		13:00			12:00	13:00
Vol.	2	35	20	2	5	1		1		1			2	60

TRAFFICOUNT, INC.
P O BOX 2508
OLYMPIA, WA 98507
(360) 491-8116

GEORGE, WASHINGTON
WASHINGTON WAY S/O
RICHMOND AVE
LOC# 13 A

Site Code: 13
Station ID:

NB AXLE CLASS

Latitude: -999' 0.000 South

Start Time	Bikes	Cars & Tlrs	2 Axle Long	Buses	2 Axle 6 Tire	3 Axle Single	4 Axle Single	<5 Axle Double	5 Axle Double	>6 Axle Double	<6 Axle Multi	6 Axle Multi	>6 Axle Multi	Total
07/19/07	0	1	1	0	1	0	0	0	0	0	0	0	0	3
01:00	0	0	0	0	1	0	0	0	0	0	0	0	0	1
02:00	0	1	0	1	0	0	0	0	0	0	0	0	0	2
03:00	0	1	0	0	0	0	0	0	0	0	0	0	2	3
04:00	0	40	9	0	2	0	0	0	0	0	0	0	0	51
05:00	2	14	9	0	4	0	0	0	0	0	0	0	0	29
06:00	1	24	9	1	1	0	0	0	0	0	0	0	0	36
07:00	0	14	9	0	2	0	0	0	0	0	0	0	0	25
08:00	0	14	11	0	1	0	0	1	0	0	0	0	1	28
09:00	0	12	7	1	3	1	0	0	0	2	0	0	0	26
10:00	0	17	11	0	2	0	0	0	0	0	0	0	0	30
11:00	0	17	13	0	5	0	0	0	0	1	0	0	1	37
12 PM	1	15	12	0	6	0	0	1	1	0	0	0	0	36
13:00	1	28	9	1	6	1	0	1	1	0	0	0	2	50
14:00	0	43	17	0	3	0	0	1	0	0	0	0	0	64
15:00	0	29	13	0	2	1	0	0	1	0	0	0	0	46
16:00	1	22	17	0	7	0	0	1	0	0	0	0	2	50
17:00	2	24	13	0	2	1	0	0	0	0	0	0	1	43
18:00	1	28	12	0	0	0	0	0	0	0	0	0	0	41
19:00	1	22	10	0	4	0	0	1	0	0	0	0	0	38
20:00	0	21	6	1	0	0	0	0	0	0	0	0	0	28
21:00	0	13	6	0	1	0	0	0	0	0	0	0	0	20
22:00	0	9	3	0	0	0	0	0	0	0	0	0	0	12
23:00	0	2	1	0	0	0	0	0	0	0	0	0	0	3
Total	10	411	198	5	53	4	0	6	3	3	0	0	9	702
Percent	1.4%	58.5%	28.2%	0.7%	7.5%	0.6%	0.0%	0.9%	0.4%	0.4%	0.0%	0.0%	1.3%	
AM Peak	05:00	04:00	11:00	02:00	11:00	09:00		08:00		09:00			03:00	04:00
Vol.	2	40	13	1	5	1		1		2			2	51
PM Peak	17:00	14:00	14:00	13:00	16:00	13:00		12:00	12:00				13:00	14:00
Vol.	2	43	17	1	7	1		1	1				2	64
Grand Total	37	1302	632	15	176	13	0	15	6	9	0	0	15	2220
Percent	1.7%	58.6%	28.5%	0.7%	7.9%	0.6%	0.0%	0.7%	0.3%	0.4%	0.0%	0.0%	0.7%	

TRAFFICOUNT, INC.
P O BOX 2508
OLYMPIA, WA 98507
(360) 491-8116

GEORGE, WASHINGTON
WASHINGTON WAY S/O
RICHMOND AVE
LOC# 13 A

Site Code: 13
Station ID:

SB AXLE CLASS

Latitude: -999' 0.000 South

Start Time	Bikes	Cars & Tlrs	2 Axle Long	Buses	2 Axle 6 Tire	3 Axle Single	4 Axle Single	<5 Axle Double	5 Axle Double	>6 Axle Double	<6 Axle Multi	6 Axle Multi	>6 Axle Multi	Total
07/17/07	0	5	0	0	0	0	0	0	0	0	0	0	0	5
01:00	0	1	1	0	1	0	0	0	0	0	0	0	0	3
02:00	0	0	0	0	0	0	0	0	0	0	0	0	0	0
03:00	0	1	0	0	0	0	0	0	0	0	0	0	0	1
04:00	0	25	7	0	0	0	0	0	0	1	0	0	0	33
05:00	1	10	1	0	1	0	0	0	0	0	0	0	0	13
06:00	0	7	3	0	1	0	0	0	0	0	0	0	0	11
07:00	1	8	6	0	4	0	0	0	1	0	0	0	1	21
08:00	0	9	14	0	3	0	0	0	0	0	0	0	0	26
09:00	0	11	7	0	4	0	0	0	1	0	0	0	0	23
10:00	2	14	8	0	7	1	0	1	0	0	0	0	1	34
11:00	0	14	6	0	4	1	0	0	1	1	0	0	0	27
12 PM	1	22	16	1	2	0	0	0	1	0	0	0	1	44
13:00	0	22	18	0	4	1	0	0	1	0	0	0	0	46
14:00	3	26	15	0	5	0	0	0	0	0	0	0	0	49
15:00	1	37	23	1	3	0	0	0	1	0	0	0	0	66
16:00	0	39	22	0	7	0	0	0	0	0	0	0	0	68
17:00	0	42	21	0	8	2	0	0	0	0	0	0	1	74
18:00	1	25	13	0	1	1	0	0	0	0	0	0	1	42
19:00	2	27	7	0	1	0	0	0	0	0	0	0	0	37
20:00	2	23	6	0	1	0	0	0	0	0	0	0	0	32
21:00	1	20	5	0	2	0	0	1	0	0	0	0	0	29
22:00	0	13	5	0	1	0	0	0	0	0	0	0	0	19
23:00	0	5	1	0	0	0	0	0	0	0	0	0	0	6
Total	15	406	205	2	60	6	0	2	6	2	0	0	5	709
Percent	2.1%	57.3%	28.9%	0.3%	8.5%	0.8%	0.0%	0.3%	0.8%	0.3%	0.0%	0.0%	0.7%	
AM Peak	10:00	04:00	08:00		10:00	10:00		10:00	07:00	04:00			07:00	10:00
Vol.	2	25	14		7	1		1	1	1			1	34
PM Peak	14:00	17:00	15:00	12:00	17:00	17:00		21:00	12:00				12:00	17:00
Vol.	3	42	23	1	8	2		1	1				1	74

TRAFFICOUNT, INC.
P O BOX 2508
OLYMPIA, WA 98507
(360) 491-8116

GEORGE, WASHINGTON
WASHINGTON WAY S/O
RICHMOND AVE
LOC# 13 A

Site Code: 13
Station ID:

SB AXLE CLASS

Latitude: -999' 0.000 South

Start Time	Bikes	Cars & Tlrs	2 Axle Long	Buses	2 Axle 6 Tire	3 Axle Single	4 Axle Single	<5 Axle Double	5 Axle Double	>6 Axle Double	<6 Axle Multi	6 Axle Multi	>6 Axle Multi	Total
07/18/07	1	4	0	0	1	0	0	0	0	0	0	0	0	6
01:00	0	3	1	0	0	0	0	0	0	0	0	0	1	5
02:00	0	2	0	0	0	0	0	0	0	0	0	0	0	2
03:00	1	0	2	0	0	0	0	0	0	0	0	0	0	3
04:00	0	15	7	0	1	0	0	0	0	1	0	0	0	24
05:00	0	21	3	0	2	0	0	0	0	0	0	0	0	26
06:00	0	12	9	0	1	0	0	0	0	0	0	0	0	22
07:00	1	18	10	0	6	3	0	0	0	0	0	0	1	39
08:00	0	18	9	0	1	0	0	0	1	0	0	0	1	30
09:00	0	32	16	0	9	1	0	1	0	0	0	0	1	60
10:00	0	22	8	0	3	0	0	1	0	0	0	0	1	35
11:00	0	12	12	0	4	0	0	0	0	0	0	0	0	28
12 PM	3	19	18	1	3	0	0	0	0	1	0	0	0	45
13:00	0	20	13	0	3	0	0	0	0	0	0	0	0	36
14:00	0	27	14	0	5	0	0	1	0	1	0	0	0	48
15:00	0	25	18	1	5	0	0	0	0	0	0	0	0	49
16:00	1	42	24	0	4	0	0	0	0	1	0	0	1	73
17:00	3	55	19	0	8	0	0	0	0	0	0	0	0	85
18:00	0	23	9	0	0	0	0	0	0	0	0	0	1	33
19:00	0	30	9	0	1	0	0	0	0	0	0	0	0	40
20:00	0	17	6	0	1	0	0	1	0	0	0	0	0	25
21:00	0	19	9	0	1	0	0	0	0	0	0	0	0	29
22:00	0	10	2	0	0	0	0	0	0	0	0	0	0	12
23:00	0	6	1	0	0	0	0	0	0	0	0	0	0	7
Total	10	452	219	2	59	4	0	4	1	4	0	0	7	762
Percent	1.3%	59.3%	28.7%	0.3%	7.7%	0.5%	0.0%	0.5%	0.1%	0.5%	0.0%	0.0%	0.9%	
AM Peak	00:00	09:00	09:00		09:00	07:00		09:00	08:00	04:00			01:00	09:00
Vol.	1	32	16		9	3		1	1	1			1	60
PM Peak	12:00	17:00	16:00	12:00	17:00			14:00		12:00			16:00	17:00
Vol.	3	55	24	1	8			1		1			1	85

TRAFFICOUNT, INC.
P O BOX 2508
OLYMPIA, WA 98507
(360) 491-8116

GEORGE, WASHINGTON
WASHINGTON WAY S/O
RICHMOND AVE
LOC# 13 A

Site Code: 13
Station ID:

SB AXLE CLASS

Latitude: -999' 0.000 South

Start Time	Bikes	Cars & Tlrs	2 Axle Long	Buses	2 Axle 6 Tire	3 Axle Single	4 Axle Single	<5 Axle Double	5 Axle Double	>6 Axle Double	<6 Axle Multi	6 Axle Multi	>6 Axle Multi	Total
07/19/07	0	7	0	0	0	0	0	0	0	0	0	0	0	7
01:00	0	3	1	0	1	0	0	0	0	0	0	0	0	5
02:00	0	0	0	0	0	0	0	0	0	0	0	0	0	0
03:00	0	0	0	0	0	0	0	0	0	1	0	0	1	2
04:00	0	26	8	0	0	0	0	0	0	0	0	0	0	34
05:00	0	15	4	0	0	0	0	0	0	0	0	0	0	19
06:00	0	6	4	0	1	0	0	0	0	0	0	0	0	11
07:00	1	10	7	0	4	0	0	0	0	0	0	0	0	22
08:00	0	10	10	0	5	0	0	0	0	0	0	0	1	26
09:00	0	15	9	0	4	0	0	0	0	0	0	0	1	29
10:00	0	13	5	0	4	0	0	0	0	0	0	0	2	24
11:00	1	9	10	0	3	0	0	0	2	0	0	0	2	27
12 PM	0	28	13	1	5	0	0	1	1	0	0	0	0	49
13:00	2	20	14	2	4	0	0	0	0	0	0	0	0	42
14:00	1	30	14	1	2	2	0	1	0	0	0	0	1	52
15:00	2	38	15	0	3	1	0	0	0	1	0	0	0	60
16:00	2	23	14	0	3	0	0	0	0	1	0	0	0	43
17:00	3	40	15	0	1	0	0	1	0	1	0	0	0	61
18:00	2	27	14	0	1	0	0	0	0	0	0	0	2	46
19:00	0	28	15	0	3	0	0	0	0	0	0	0	0	46
20:00	0	26	5	0	1	0	0	0	0	0	0	0	0	32
21:00	3	19	7	0	1	0	0	1	0	0	0	0	0	31
22:00	0	9	3	1	2	0	0	0	0	0	0	0	0	15
23:00	0	8	4	0	1	0	0	0	0	0	0	0	0	13
Total	17	410	191	5	49	3	0	4	3	4	0	0	10	696
Percent	2.4%	58.9%	27.4%	0.7%	7.0%	0.4%	0.0%	0.6%	0.4%	0.6%	0.0%	0.0%	1.4%	
AM Peak	07:00	04:00	08:00		08:00				11:00	03:00			10:00	04:00
Vol.	1	26	10		5				2	1			2	34
PM Peak	17:00	17:00	15:00	13:00	12:00	14:00		12:00	12:00	15:00			18:00	17:00
Vol.	3	40	15	2	5	2		1	1	1			2	61
Grand Total	42	1268	615	9	168	13	0	10	10	10	0	0	22	2167
Percent	1.9%	58.5%	28.4%	0.4%	7.8%	0.6%	0.0%	0.5%	0.5%	0.5%	0.0%	0.0%	1.0%	

TRAFFICOUNT, INC.
P O BOX 2508
OLYMPIA, WA 98507
(360) 491-8116

GEORGE, WASHINGTON
WASHINGTON WAY N/O
MONTMORENCY BLVD
LOC# 14 A

Site Code: 14
Station ID:

NB AXLE CLASS

Latitude: -999' 0.000 South

Start Time	Bikes	Cars & Tlrs	2 Axle Long	Buses	2 Axle 6 Tire	3 Axle Single	4 Axle Single	<5 Axle Double	5 Axle Double	>6 Axle Double	<6 Axle Multi	6 Axle Multi	>6 Axle Multi	Total
07/17/07	0	2	0	0	0	0	0	0	0	0	0	0	0	2
01:00	0	0	0	0	1	0	0	0	0	0	0	0	0	1
02:00	0	1	0	0	0	0	0	0	0	0	0	0	1	2
03:00	0	2	1	0	0	0	0	0	0	0	0	0	0	3
04:00	0	32	11	0	1	0	0	0	0	1	0	0	0	45
05:00	0	23	10	0	3	0	0	0	0	0	0	0	0	36
06:00	0	23	9	1	2	0	0	1	0	0	0	0	0	36
07:00	0	22	10	1	2	0	0	0	0	0	0	0	0	35
08:00	0	21	11	0	0	0	0	0	0	0	0	0	1	33
09:00	0	20	15	0	5	1	0	0	0	0	0	0	0	41
10:00	0	16	18	0	6	0	0	1	0	0	0	0	0	41
11:00	0	26	9	0	6	1	0	0	0	0	0	0	0	42
12 PM	0	20	15	0	4	1	0	0	1	0	0	0	1	42
13:00	0	49	16	1	5	0	0	3	0	1	0	0	0	75
14:00	0	39	15	0	2	0	0	1	0	0	0	0	0	57
15:00	0	37	17	0	2	1	2	1	0	1	0	0	0	61
16:00	0	41	14	1	8	1	0	0	0	0	0	0	0	65
17:00	0	28	13	0	2	0	0	2	0	0	0	0	1	46
18:00	1	34	12	0	3	0	0	0	0	0	0	0	0	50
19:00	1	22	6	0	3	0	0	1	0	0	0	0	0	33
20:00	0	22	4	0	3	0	0	0	0	0	0	0	0	29
21:00	0	16	4	0	2	0	0	0	1	0	0	0	0	23
22:00	0	5	0	0	1	0	0	0	0	0	0	0	0	6
23:00	0	2	0	0	0	0	0	0	0	0	0	0	0	2
Total	2	503	210	4	61	5	2	10	2	3	0	0	4	806
Percent	0.2%	62.4%	26.1%	0.5%	7.6%	0.6%	0.2%	1.2%	0.2%	0.4%	0.0%	0.0%	0.5%	
AM Peak		04:00	10:00	06:00	10:00	09:00		06:00		04:00			02:00	04:00
Vol.		32	18	1	6	1		1		1			1	45
PM Peak	18:00	13:00	15:00	13:00	16:00	12:00	15:00	13:00	12:00	13:00			12:00	13:00
Vol.	1	49	17	1	8	1	2	3	1	1			1	75

TRAFFICOUNT, INC.
P O BOX 2508
OLYMPIA, WA 98507
(360) 491-8116

GEORGE, WASHINGTON
WASHINGTON WAY N/O
MONTMORENCY BLVD
LOC# 14 A

Site Code: 14
Station ID:

NB AXLE CLASS

Latitude: -999' 0.000 South

Start Time	Bikes	Cars & Tlrs	2 Axle Long	Buses	2 Axle 6 Tire	3 Axle Single	4 Axle Single	<5 Axle Double	5 Axle Double	>6 Axle Double	<6 Axle Multi	6 Axle Multi	>6 Axle Multi	Total
07/18/07	0	1	0	0	0	0	0	0	0	0	0	0	0	1
01:00	0	0	1	0	0	0	0	0	0	0	0	0	0	1
02:00	0	1	3	0	0	0	0	0	0	0	0	0	0	4
03:00	0	2	1	0	0	0	0	0	0	0	0	0	1	4
04:00	0	36	5	0	2	0	0	1	0	0	0	0	0	44
05:00	0	20	14	0	3	0	0	1	0	0	0	0	0	38
06:00	0	35	8	1	1	0	0	0	1	0	0	0	0	46
07:00	0	32	14	0	5	0	0	0	0	1	0	0	0	52
08:00	0	21	8	0	5	1	0	0	0	0	0	0	1	36
09:00	0	25	19	0	3	0	0	2	0	1	0	0	0	50
10:00	0	29	12	0	2	0	0	3	1	0	0	0	0	47
11:00	0	30	15	0	2	0	0	0	0	1	0	0	0	48
12 PM	0	33	18	0	3	2	0	0	0	0	0	0	2	58
13:00	0	42	25	2	2	0	0	2	0	1	0	0	0	74
14:00	0	33	16	0	2	1	0	1	0	0	0	0	0	53
15:00	1	34	16	2	5	0	0	1	0	0	0	0	0	59
16:00	0	27	15	0	4	0	0	0	0	0	0	0	1	47
17:00	0	38	22	0	5	0	0	0	0	0	0	0	0	65
18:00	0	31	10	0	2	0	0	0	0	0	0	0	0	43
19:00	0	26	3	1	1	0	0	1	0	0	0	0	0	32
20:00	0	17	8	0	3	0	0	0	0	0	0	0	0	28
21:00	0	14	5	1	0	0	0	1	0	0	0	0	0	21
22:00	0	11	1	0	0	0	0	0	0	0	0	0	0	12
23:00	0	2	0	0	0	0	0	0	0	0	0	0	0	2
Total	1	540	239	7	50	4	0	13	2	4	0	0	5	865
Percent	0.1%	62.4%	27.6%	0.8%	5.8%	0.5%	0.0%	1.5%	0.2%	0.5%	0.0%	0.0%	0.6%	
AM Peak		04:00	09:00	06:00	07:00	08:00		10:00	06:00	07:00			03:00	07:00
Vol.		36	19	1	5	1		3	1	1			1	52
PM Peak	15:00	13:00	13:00	13:00	15:00	12:00		13:00		13:00			12:00	13:00
Vol.	1	42	25	2	5	2		2		1			2	74

TRAFFICOUNT, INC.
P O BOX 2508
OLYMPIA, WA 98507
(360) 491-8116

GEORGE, WASHINGTON
WASHINGTON WAY N/O
MONTMORENCY BLVD
LOC# 14 A

Site Code: 14
Station ID:

NB AXLE CLASS

Latitude: -999' 0.000 South

Start Time	Bikes	Cars & Tlrs	2 Axle Long	Buses	2 Axle 6 Tire	3 Axle Single	4 Axle Single	<5 Axle Double	5 Axle Double	>6 Axle Double	<6 Axle Multi	6 Axle Multi	>6 Axle Multi	Total
07/19/07	0	2	1	0	0	0	0	0	0	0	0	0	0	3
01:00	0	0	0	0	1	0	0	0	0	0	0	0	0	1
02:00	0	1	0	0	0	0	0	0	0	0	0	0	1	2
03:00	0	1	0	0	0	0	0	0	0	0	0	0	2	3
04:00	0	40	9	0	1	0	0	0	0	0	0	0	0	50
05:00	0	15	9	0	3	0	0	0	0	0	0	0	0	27
06:00	0	27	8	1	1	0	0	1	0	0	0	0	0	38
07:00	0	21	8	0	2	0	0	1	0	0	0	0	0	32
08:00	0	17	7	0	1	0	0	1	0	0	0	0	1	27
09:00	0	19	9	1	2	1	0	0	0	2	0	0	0	34
10:00	0	20	11	0	2	1	0	0	0	0	0	0	0	34
11:00	0	25	14	0	4	1	0	1	2	1	0	0	1	49
12 PM	1	23	15	0	3	0	0	2	1	0	0	0	0	45
13:00	0	37	16	1	3	0	0	2	1	0	0	0	3	63
14:00	0	52	17	1	1	0	0	1	0	0	0	0	0	72
15:00	0	37	12	0	1	1	0	0	0	0	0	0	2	53
16:00	1	32	16	0	6	0	0	1	0	0	0	0	1	57
17:00	0	28	14	0	2	0	0	0	0	0	0	0	0	44
18:00	0	32	12	0	0	0	0	0	0	0	0	0	0	44
19:00	0	26	9	0	3	0	0	3	0	0	0	0	0	41
20:00	0	28	7	1	1	0	0	0	0	0	0	0	0	37
21:00	0	13	5	0	1	0	1	0	0	0	0	0	0	20
22:00	0	10	3	0	0	0	0	0	0	0	0	0	0	13
23:00	0	2	1	0	0	0	0	0	0	0	0	0	0	3
Total	2	508	203	5	38	4	1	13	4	3	0	0	11	792
Percent	0.3%	64.1%	25.6%	0.6%	4.8%	0.5%	0.1%	1.6%	0.5%	0.4%	0.0%	0.0%	1.4%	
AM Peak		04:00	11:00	06:00	11:00	09:00		06:00	11:00	09:00			03:00	04:00
Vol.		40	14	1	4	1		1	2	2			2	50
PM Peak	12:00	14:00	14:00	13:00	16:00	15:00	21:00	19:00	12:00				13:00	14:00
Vol.	1	52	17	1	6	1	1	3	1				3	72
Grand Total	5	1551	652	16	149	13	3	36	8	10	0	0	20	2463
Percent	0.2%	63.0%	26.5%	0.6%	6.0%	0.5%	0.1%	1.5%	0.3%	0.4%	0.0%	0.0%	0.8%	

TRAFFICOUNT, INC.
P O BOX 2508
OLYMPIA, WA 98507
(360) 491-8116

GEORGE, WASHINGTON
WASHINGTON WAY N/O
MONTMORENCY BLVD
LOC# 14 A

Site Code: 14
Station ID:

SB AXLE CLASS

Latitude: -999' 0.000 South

Start Time	Bikes	Cars & Tlrs	2 Axle Long	Buses	2 Axle 6 Tire	3 Axle Single	4 Axle Single	<5 Axle Double	5 Axle Double	>6 Axle Double	<6 Axle Multi	6 Axle Multi	>6 Axle Multi	Total
07/17/07	0	5	0	0	0	0	0	0	0	0	0	0	0	5
01:00	0	1	0	0	1	0	0	0	0	0	0	0	0	2
02:00	0	0	0	0	0	0	0	0	0	0	0	0	0	0
03:00	0	0	1	0	0	0	0	0	0	0	0	0	0	1
04:00	0	27	6	0	0	1	0	0	0	1	0	0	0	35
05:00	0	9	1	0	0	1	0	0	0	0	0	0	0	11
06:00	0	8	4	0	1	0	0	1	0	0	0	0	1	15
07:00	2	10	5	0	2	0	0	0	1	0	0	0	0	20
08:00	0	18	16	0	2	0	0	0	0	0	0	0	0	36
09:00	0	12	8	0	3	0	0	0	1	0	0	0	0	24
10:00	1	17	10	0	5	1	0	1	1	0	0	0	1	37
11:00	2	19	6	0	4	0	0	1	0	0	0	0	2	34
12 PM	1	31	18	0	2	1	0	0	1	0	0	0	1	55
13:00	0	31	17	0	4	1	0	0	0	0	0	0	0	53
14:00	1	41	15	0	2	0	0	0	0	0	0	0	0	59
15:00	2	41	19	1	3	2	0	0	1	0	0	0	1	70
16:00	4	45	16	1	8	2	0	1	0	0	0	0	0	77
17:00	0	57	23	0	5	0	0	0	0	0	0	0	1	86
18:00	2	33	10	0	0	1	0	1	0	0	0	0	1	48
19:00	1	37	6	0	1	2	0	1	0	0	0	0	0	48
20:00	1	25	6	0	0	1	0	0	0	0	0	0	0	33
21:00	2	21	3	0	2	2	0	1	0	0	0	0	0	31
22:00	0	13	5	0	1	0	0	0	0	0	0	0	0	19
23:00	0	5	1	0	0	0	0	0	0	0	0	0	0	6
Total	19	506	196	2	46	15	0	7	5	1	0	0	8	805
Percent	2.4%	62.9%	24.3%	0.2%	5.7%	1.9%	0.0%	0.9%	0.6%	0.1%	0.0%	0.0%	1.0%	
AM Peak	07:00	04:00	08:00		10:00	04:00		06:00	07:00	04:00			11:00	10:00
Vol.	2	27	16		5	1		1	1	1			2	37
PM Peak	16:00	17:00	17:00	15:00	16:00	15:00		16:00	12:00				12:00	17:00
Vol.	4	57	23	1	8	2		1	1				1	86

TRAFFICOUNT, INC.
P O BOX 2508
OLYMPIA, WA 98507
(360) 491-8116

GEORGE, WASHINGTON
WASHINGTON WAY N/O
MONTMORENCY BLVD
LOC# 14 A

Site Code: 14
Station ID:

SB AXLE CLASS

Latitude: -999' 0.000 South

Start Time	Bikes	Cars & Tlrs	2 Axle Long	Buses	2 Axle 6 Tire	3 Axle Single	4 Axle Single	<5 Axle Double	5 Axle Double	>6 Axle Double	<6 Axle Multi	6 Axle Multi	>6 Axle Multi	Total
07/18/07	1	4	0	0	1	0	0	0	0	0	0	0	0	6
01:00	0	3	1	0	0	0	0	0	0	0	0	0	1	5
02:00	0	2	0	0	0	0	0	0	0	0	0	0	0	2
03:00	0	0	2	0	0	0	0	0	0	0	0	0	0	2
04:00	1	15	6	0	1	0	0	0	0	1	0	0	0	24
05:00	0	20	3	0	2	0	0	0	0	0	0	0	0	25
06:00	0	15	9	0	1	0	0	0	0	0	0	0	0	25
07:00	1	19	11	0	6	1	0	0	0	0	0	0	1	39
08:00	0	23	8	0	2	0	0	0	1	0	0	0	1	35
09:00	0	36	18	0	5	4	0	2	0	0	0	0	1	66
10:00	0	29	13	0	3	0	0	1	0	0	0	0	1	47
11:00	0	18	13	0	2	0	0	0	0	0	0	0	0	33
12 PM	0	27	19	0	3	2	0	2	0	0	0	0	1	54
13:00	0	28	17	0	3	3	0	0	0	0	0	0	0	51
14:00	1	37	19	0	3	0	0	2	1	1	0	0	0	64
15:00	1	38	18	1	3	0	0	0	0	0	0	0	0	61
16:00	1	35	23	1	6	0	0	0	0	0	0	0	1	67
17:00	1	41	21	0	7	0	0	2	0	0	0	0	0	72
18:00	0	34	9	0	0	0	0	0	0	0	0	0	1	44
19:00	0	39	7	0	3	0	0	0	0	0	0	0	0	49
20:00	2	19	8	0	1	0	0	1	0	0	0	0	0	31
21:00	0	20	8	0	0	0	0	0	0	0	0	0	0	28
22:00	1	7	1	0	0	1	0	0	0	0	0	0	0	10
23:00	0	6	2	0	0	0	0	0	0	0	0	0	0	8
Total	10	515	236	2	52	11	0	10	2	2	0	0	8	848
Percent	1.2%	60.7%	27.8%	0.2%	6.1%	1.3%	0.0%	1.2%	0.2%	0.2%	0.0%	0.0%	0.9%	
AM Peak	00:00	09:00	09:00		07:00	09:00		09:00	08:00	04:00			01:00	09:00
Vol.	1	36	18		6	4		2	1	1			1	66
PM Peak	20:00	17:00	16:00	15:00	17:00	13:00		12:00	14:00	14:00			12:00	17:00
Vol.	2	41	23	1	7	3		2	1	1			1	72

TRAFFICOUNT, INC.
P O BOX 2508
OLYMPIA, WA 98507
(360) 491-8116

GEORGE, WASHINGTON
WASHINGTON WAY N/O
MONTMORENCY BLVD
LOC# 14 A

Site Code: 14
Station ID:

SB AXLE CLASS

Latitude: -999' 0.000 South

Start Time	Bikes	Cars & Tlrs	2 Axle Long	Buses	2 Axle 6 Tire	3 Axle Single	4 Axle Single	<5 Axle Double	5 Axle Double	>6 Axle Double	<6 Axle Multi	6 Axle Multi	>6 Axle Multi	Total
07/19/07	0	7	0	0	0	0	0	0	0	0	0	0	0	7
01:00	0	2	1	0	1	0	0	0	0	0	0	0	0	4
02:00	0	0	0	0	0	0	0	0	0	0	0	0	0	0
03:00	0	0	0	0	0	0	0	0	0	1	0	0	1	2
04:00	1	28	8	0	0	0	0	1	0	0	0	0	0	38
05:00	0	14	4	0	0	1	0	0	0	0	0	0	0	19
06:00	0	7	3	0	1	0	0	0	0	0	0	0	0	11
07:00	1	19	7	0	3	0	0	0	0	0	0	0	0	30
08:00	0	14	7	0	4	0	0	1	0	1	0	0	1	28
09:00	0	22	10	0	3	0	0	0	0	0	0	0	1	36
10:00	2	16	7	0	4	1	0	0	1	0	0	0	2	33
11:00	0	16	11	0	2	1	0	2	2	0	0	0	2	36
12 PM	1	39	14	0	5	0	0	2	1	0	0	0	0	62
13:00	1	27	17	3	2	0	0	0	1	0	0	0	0	51
14:00	0	39	18	1	2	2	0	2	0	1	0	0	1	66
15:00	2	46	15	0	1	0	0	0	0	1	0	0	0	65
16:00	3	31	17	0	2	1	0	0	0	1	0	0	0	55
17:00	1	49	27	0	1	1	0	0	0	1	0	0	1	81
18:00	1	41	12	0	1	0	0	0	0	0	0	0	2	57
19:00	0	33	16	0	2	0	0	0	0	1	0	0	0	52
20:00	3	28	5	0	1	1	0	0	0	0	0	0	0	38
21:00	1	16	7	0	1	0	0	1	0	0	0	0	0	26
22:00	0	10	3	1	3	0	0	0	0	0	0	0	0	17
23:00	0	9	3	0	0	0	0	0	0	0	0	0	0	12
Total	17	513	212	5	39	8	0	9	5	7	0	0	11	826
Percent	2.1%	62.1%	25.7%	0.6%	4.7%	1.0%	0.0%	1.1%	0.6%	0.8%	0.0%	0.0%	1.3%	
AM Peak	10:00	04:00	11:00		08:00	05:00		11:00	11:00	03:00			10:00	04:00
Vol.	2	28	11		4	1		2	2	1			2	38
PM Peak	16:00	17:00	17:00	13:00	12:00	14:00		12:00	12:00	14:00			18:00	17:00
Vol.	3	49	27	3	5	2		2	1	1			2	81
Grand Total	46	1534	644	9	137	34	0	26	12	10	0	0	27	2479
Percent	1.9%	61.9%	26.0%	0.4%	5.5%	1.4%	0.0%	1.0%	0.5%	0.4%	0.0%	0.0%	1.1%	

TRAFFICOUNT, INC.
P O BOX 2508
OLYMPIA, WA 98507
(360) 491-8116

GEORGE, WASHINGTON
MONTMORENCY BLVD E/O
WASHINGTON WAY
LOC# 15 A

Site Code: 15
Station ID:

EB AXLE CLASS

Latitude: -999' 0.000 South

Start Time	Bikes	Cars & Tlrs	2 Axle Long	Buses	2 Axle 6 Tire	3 Axle Single	4 Axle Single	<5 Axle Double	5 Axle Double	>6 Axle Double	<6 Axle Multi	6 Axle Multi	>6 Axle Multi	Total
07/17/07	0	0	0	0	0	0	0	0	0	0	0	0	0	0
01:00	0	1	0	0	0	0	0	0	0	0	0	0	0	1
02:00	0	0	0	0	0	0	0	0	0	0	0	0	0	0
03:00	0	0	0	0	0	0	0	0	0	0	0	0	0	0
04:00	0	5	1	0	0	0	0	0	0	0	0	0	0	6
05:00	0	2	0	0	0	0	0	0	0	0	0	0	0	2
06:00	0	1	0	0	0	0	0	0	0	0	0	0	0	1
07:00	0	3	0	0	0	0	0	0	0	0	0	0	0	3
08:00	0	3	0	0	0	0	0	0	0	0	0	0	0	3
09:00	0	2	1	0	0	0	0	0	0	0	0	0	0	3
10:00	0	5	0	0	0	0	0	0	0	0	0	0	0	5
11:00	1	8	0	0	2	0	0	0	0	0	0	0	0	11
12 PM	0	4	1	0	0	0	0	0	0	0	0	0	0	5
13:00	0	10	4	0	1	0	0	0	0	0	0	0	0	15
14:00	0	9	2	0	1	0	0	0	0	0	0	0	0	12
15:00	0	19	8	0	1	0	0	0	0	0	0	0	0	28
16:00	0	17	8	0	1	0	0	0	0	0	0	0	0	26
17:00	0	10	5	0	1	0	0	0	0	0	0	0	0	16
18:00	1	8	1	0	0	0	0	0	0	0	0	0	0	10
19:00	0	13	2	0	0	0	0	0	0	0	0	0	0	15
20:00	0	6	1	0	0	0	0	0	0	0	0	0	0	7
21:00	0	7	1	0	0	0	0	0	0	0	0	0	0	8
22:00	0	5	2	0	0	0	0	0	0	0	0	0	0	7
23:00	0	1	0	0	0	0	0	0	0	0	0	0	0	1
Total	2	139	37	0	7	0	0	0	0	0	0	0	0	185
Percent	1.1%	75.1%	20.0%	0.0%	3.8%	0.0%	0.0%	0.0%	0.0%	0.0%	0.0%	0.0%	0.0%	
AM Peak	11:00	11:00	04:00		11:00									11:00
Vol.	1	8	1		2									11
PM Peak	18:00	15:00	15:00		13:00									15:00
Vol.	1	19	8		1									28

TRAFFICOUNT, INC.
P O BOX 2508
OLYMPIA, WA 98507
(360) 491-8116

GEORGE, WASHINGTON
MONTMORENCY BLVD E/O
WASHINGTON WAY
LOC# 15 A

Site Code: 15
Station ID:

EB AXLE CLASS

Latitude: -999' 0.000 South

Start Time	Bikes	Cars & Tlrs	2 Axle Long	Buses	2 Axle 6 Tire	3 Axle Single	4 Axle Single	<5 Axle Double	5 Axle Double	>6 Axle Double	<6 Axle Multi	6 Axle Multi	>6 Axle Multi	Total
07/18/07	1	0	0	0	0	0	0	0	0	0	0	0	0	1
01:00	0	2	0	0	0	0	0	0	0	0	0	0	0	2
02:00	0	0	0	0	0	0	0	0	0	0	0	0	0	0
03:00	0	0	0	0	0	0	0	0	0	0	0	0	0	0
04:00	0	3	1	0	0	0	0	0	0	0	0	0	0	4
05:00	0	3	1	0	0	0	0	0	0	0	0	0	0	4
06:00	0	2	0	0	0	0	0	0	0	0	0	0	0	2
07:00	0	2	2	0	1	0	0	0	0	0	0	0	0	5
08:00	0	5	2	0	1	0	0	0	0	0	0	0	0	8
09:00	0	9	3	0	0	0	0	1	0	0	0	0	0	13
10:00	0	7	0	0	0	0	0	0	0	0	0	0	0	7
11:00	0	7	1	0	1	0	0	0	0	0	0	0	0	9
12 PM	0	8	6	0	0	0	0	0	0	0	0	0	0	14
13:00	0	12	0	0	0	0	0	0	0	0	0	0	0	12
14:00	0	10	1	0	0	0	0	0	0	0	0	0	0	11
15:00	0	12	4	0	1	0	0	0	0	0	0	0	0	17
16:00	0	20	6	0	0	0	0	0	0	0	0	0	0	26
17:00	0	10	7	0	0	0	0	0	0	0	0	0	0	17
18:00	1	11	2	0	0	0	0	0	0	0	0	0	0	14
19:00	0	5	4	0	0	0	0	0	0	0	0	0	0	9
20:00	0	2	1	0	0	0	0	0	0	0	0	0	0	3
21:00	0	7	1	0	0	0	0	0	0	0	0	0	0	8
22:00	0	3	0	0	0	0	0	0	0	0	0	0	0	3
23:00	0	2	0	0	0	0	0	0	0	0	0	0	0	2
Total	2	142	42	0	4	0	0	1	0	0	0	0	0	191
Percent	1.0%	74.3%	22.0%	0.0%	2.1%	0.0%	0.0%	0.5%	0.0%	0.0%	0.0%	0.0%	0.0%	
AM Peak	00:00	09:00	09:00		07:00			09:00						09:00
Vol.	1	9	3		1			1						13
PM Peak	18:00	16:00	17:00		15:00									16:00
Vol.	1	20	7		1									26

TRAFFICOUNT, INC.
P O BOX 2508
OLYMPIA, WA 98507
(360) 491-8116

GEORGE, WASHINGTON
MONTMORENCY BLVD E/O
WASHINGTON WAY
LOC# 15 A

Site Code: 15
Station ID:

EB AXLE CLASS

Latitude: -999' 0.000 South

Start Time	Bikes	Cars & Tlrs	2 Axle Long	Buses	2 Axle 6 Tire	3 Axle Single	4 Axle Single	<5 Axle Double	5 Axle Double	>6 Axle Double	<6 Axle Multi	6 Axle Multi	>6 Axle Multi	Total
07/19/07	0	2	0	0	0	0	0	0	0	0	0	0	0	2
01:00	0	0	1	0	0	0	0	0	0	0	0	0	0	1
02:00	0	0	0	0	0	0	0	0	0	0	0	0	0	0
03:00	0	0	0	0	0	0	0	0	0	0	0	0	0	0
04:00	0	7	2	0	0	0	0	0	0	0	0	0	0	9
05:00	0	1	0	0	0	0	0	0	0	0	0	0	0	1
06:00	0	1	0	0	0	0	0	0	0	0	0	0	0	1
07:00	0	5	0	0	0	0	0	0	0	0	0	0	0	5
08:00	0	0	0	0	0	0	0	0	0	0	0	0	0	0
09:00	0	6	2	0	0	1	0	0	0	0	0	0	0	9
10:00	0	5	1	0	0	0	0	0	0	0	0	0	0	6
11:00	0	5	0	0	0	0	0	1	0	0	0	0	0	6
12 PM	0	11	3	0	2	0	0	0	0	0	0	0	0	16
13:00	0	11	0	0	0	0	0	0	0	0	0	0	0	11
14:00	0	12	0	0	0	0	0	0	0	0	0	0	0	12
15:00	0	15	3	0	1	0	0	0	0	0	0	0	0	19
16:00	1	8	3	0	2	0	0	0	0	0	0	0	0	14
17:00	0	13	5	0	0	0	0	0	0	0	0	0	0	18
18:00	0	13	3	0	0	0	0	0	0	0	0	0	0	16
19:00	0	10	8	0	1	0	0	0	0	0	0	0	0	19
20:00	0	12	1	0	0	0	0	0	0	0	0	0	0	13
21:00	0	7	0	0	0	0	0	0	0	0	0	0	0	7
22:00	0	0	2	0	0	0	0	0	0	0	0	0	0	2
23:00	0	1	0	0	1	0	0	0	0	0	0	0	0	2
Total	1	145	34	0	7	1	0	1	0	0	0	0	0	189
Percent	0.5%	76.7%	18.0%	0.0%	3.7%	0.5%	0.0%	0.5%	0.0%	0.0%	0.0%	0.0%	0.0%	
AM Peak		04:00	04:00			09:00		11:00						04:00
Vol.		7	2			1		1						9
PM Peak	16:00	15:00	19:00		12:00									15:00
Vol.	1	15	8		2									19
Grand Total	5	426	113	0	18	1	0	2	0	0	0	0	0	565
Percent	0.9%	75.4%	20.0%	0.0%	3.2%	0.2%	0.0%	0.4%	0.0%	0.0%	0.0%	0.0%	0.0%	

TRAFFICOUNT, INC.
P O BOX 2508
OLYMPIA, WA 98507
(360) 491-8116

GEORGE, WASHINGTON
MONTMORENCY BLVD E/O
WASHINGTON WAY
LOC# 15 A

Site Code: 15
Station ID:

WB AXLE CLASS

Latitude: -999' 0.000 South

Start Time	Bikes	Cars & Tlrs	2 Axle Long	Buses	2 Axle 6 Tire	3 Axle Single	4 Axle Single	<5 Axle Double	5 Axle Double	>6 Axle Double	<6 Axle Multi	6 Axle Multi	>6 Axle Multi	Total
07/17/07	0	0	0	0	0	0	0	0	0	0	0	0	0	0
01:00	0	0	0	0	0	0	0	0	0	0	0	0	0	0
02:00	0	0	0	0	0	0	0	0	0	0	0	0	1	1
03:00	0	0	0	0	0	0	0	0	0	0	0	0	0	0
04:00	0	18	3	0	1	0	0	0	0	0	0	0	0	22
05:00	0	6	2	0	0	0	0	0	0	0	0	0	0	8
06:00	0	2	1	0	1	0	0	0	0	0	0	0	0	4
07:00	0	3	1	0	0	0	0	0	0	0	0	0	0	4
08:00	0	4	1	0	1	0	0	0	0	0	0	0	0	6
09:00	0	6	2	0	1	0	0	0	0	0	0	0	0	9
10:00	0	4	2	0	0	0	0	0	0	0	0	0	0	6
11:00	0	7	2	0	2	0	0	0	0	0	0	0	0	11
12 PM	0	7	1	0	1	0	0	0	0	0	0	0	0	9
13:00	0	6	6	0	1	0	0	0	0	0	0	0	0	13
14:00	0	10	2	0	0	0	0	0	0	0	0	0	0	12
15:00	0	15	6	0	0	0	0	0	0	0	0	0	0	21
16:00	0	8	7	0	3	0	0	0	0	0	0	0	0	18
17:00	0	5	3	0	0	0	0	0	0	0	0	0	0	8
18:00	0	6	5	0	0	0	0	0	0	0	0	0	0	11
19:00	0	11	4	0	0	0	0	0	0	0	0	0	0	15
20:00	0	6	0	0	0	0	0	0	0	0	0	0	0	6
21:00	1	7	0	0	0	0	0	0	0	0	0	0	0	8
22:00	0	1	0	0	0	0	0	0	0	0	0	0	0	1
23:00	0	1	0	0	0	0	0	0	0	0	0	0	0	1
Total	1	133	48	0	11	0	0	0	0	0	0	0	1	194
Percent	0.5%	68.6%	24.7%	0.0%	5.7%	0.0%	0.0%	0.0%	0.0%	0.0%	0.0%	0.0%	0.5%	
AM Peak		04:00	04:00		11:00								02:00	04:00
Vol.		18	3		2								1	22
PM Peak	21:00	15:00	16:00		16:00									15:00
Vol.	1	15	7		3									21

TRAFFICOUNT, INC.
P O BOX 2508
OLYMPIA, WA 98507
(360) 491-8116

GEORGE, WASHINGTON
MONTMORENCY BLVD E/O
WASHINGTON WAY
LOC# 15 A

Site Code: 15
Station ID:

WB AXLE CLASS

Latitude: -999' 0.000 South

Start Time	Bikes	Cars & Tlrs	2 Axle Long	Buses	2 Axle 6 Tire	3 Axle Single	4 Axle Single	<5 Axle Double	5 Axle Double	>6 Axle Double	<6 Axle Multi	6 Axle Multi	>6 Axle Multi	Total
07/18/07	0	0	0	0	0	0	0	0	0	0	0	0	0	0
01:00	0	0	1	0	0	0	0	0	0	0	0	0	0	1
02:00	0	0	0	0	0	0	0	0	0	0	0	0	0	0
03:00	0	0	0	0	0	0	0	0	0	0	0	0	1	1
04:00	0	14	1	0	1	0	0	0	0	0	0	0	0	16
05:00	0	3	1	0	0	0	0	0	0	0	0	0	0	4
06:00	0	7	0	0	1	0	0	0	0	0	0	0	0	8
07:00	0	3	2	0	2	0	0	0	0	0	0	0	0	7
08:00	0	8	1	0	0	0	0	0	0	0	0	0	0	9
09:00	0	5	1	0	0	0	0	0	0	0	0	0	0	6
10:00	0	7	1	0	0	0	0	1	0	0	0	0	0	9
11:00	0	4	0	0	1	0	0	0	0	0	0	0	0	5
12 PM	1	10	6	0	1	0	0	0	0	0	0	0	0	18
13:00	0	13	2	0	0	0	0	0	0	0	0	0	0	15
14:00	0	13	6	0	0	0	0	0	0	0	0	0	0	19
15:00	0	10	5	0	1	0	0	0	0	0	0	0	0	16
16:00	0	12	5	0	0	0	0	0	0	0	0	0	0	17
17:00	1	7	3	0	0	0	0	0	0	0	0	0	0	11
18:00	0	7	0	0	0	0	0	0	0	0	0	0	0	7
19:00	0	8	1	0	0	0	0	0	0	0	0	0	0	9
20:00	1	3	0	0	0	0	0	0	0	0	0	0	0	4
21:00	0	5	1	0	1	0	0	0	0	0	0	0	0	7
22:00	0	3	0	0	0	0	0	0	0	0	0	0	0	3
23:00	0	0	0	0	0	0	0	0	0	0	0	0	0	0
Total	3	142	37	0	8	0	0	1	0	0	0	0	1	192
Percent	1.6%	74.0%	19.3%	0.0%	4.2%	0.0%	0.0%	0.5%	0.0%	0.0%	0.0%	0.0%	0.5%	
AM Peak		04:00	07:00		07:00			10:00					03:00	04:00
Vol.		14	2		2			1					1	16
PM Peak	12:00	13:00	12:00		12:00									14:00
Vol.	1	13	6		1									19

TRAFFICOUNT, INC.
P O BOX 2508
OLYMPIA, WA 98507
(360) 491-8116

GEORGE, WASHINGTON
MONTMORENCY BLVD E/O
WASHINGTON WAY
LOC# 15 A

Site Code: 15
Station ID:

WB AXLE CLASS

Latitude: -999' 0.000 South

Start Time	Bikes	Cars & Tlrs	2 Axle Long	Buses	2 Axle 6 Tire	3 Axle Single	4 Axle Single	<5 Axle Double	5 Axle Double	>6 Axle Double	<6 Axle Multi	6 Axle Multi	>6 Axle Multi	Total
07/19/07	0	0	0	0	0	0	0	0	0	0	0	0	0	0
01:00	0	0	0	0	0	0	0	0	0	0	0	0	0	0
02:00	0	0	0	0	0	0	0	0	0	0	0	0	1	1
03:00	0	1	0	0	0	0	0	0	0	0	0	0	0	1
04:00	0	21	3	0	1	0	0	0	0	0	0	0	0	25
05:00	0	4	3	0	0	0	0	0	0	0	0	0	0	7
06:00	0	4	0	0	1	0	0	0	0	0	0	0	0	5
07:00	0	5	1	0	0	0	0	0	0	0	0	0	0	6
08:00	1	3	0	0	0	0	0	0	0	0	0	0	0	4
09:00	1	5	1	0	0	0	0	0	0	0	0	0	0	7
10:00	0	4	0	0	0	0	0	0	0	0	0	0	0	4
11:00	0	3	1	0	1	0	0	0	0	0	0	0	0	5
12 PM	0	7	2	0	2	0	0	0	0	0	0	0	0	11
13:00	0	12	1	0	1	0	0	0	1	0	0	0	0	15
14:00	0	9	3	0	0	0	0	0	0	0	0	0	0	12
15:00	0	11	0	0	0	0	0	0	0	0	0	0	0	11
16:00	0	16	4	0	1	0	0	0	0	0	0	0	0	21
17:00	0	8	2	0	0	0	0	0	0	0	0	0	0	10
18:00	0	10	6	0	0	0	0	0	0	0	0	0	0	16
19:00	0	11	2	0	0	0	0	0	0	0	0	0	0	13
20:00	0	11	2	0	0	0	0	0	0	0	0	0	0	13
21:00	0	6	0	0	0	0	0	0	0	0	0	0	0	6
22:00	0	2	0	0	0	0	0	0	0	0	0	0	0	2
23:00	0	0	0	0	0	0	0	0	0	0	0	0	0	0
Total	2	153	31	0	7	0	0	0	1	0	0	0	1	195
Percent	1.0%	78.5%	15.9%	0.0%	3.6%	0.0%	0.0%	0.0%	0.5%	0.0%	0.0%	0.0%	0.5%	
AM Peak	08:00	04:00	04:00		04:00								02:00	04:00
Vol.	1	21	3		1								1	25
PM Peak		16:00	18:00		12:00				13:00					16:00
Vol.		16	6		2				1					21
Grand Total	6	428	116	0	26	0	0	1	1	0	0	0	3	581
Percent	1.0%	73.7%	20.0%	0.0%	4.5%	0.0%	0.0%	0.2%	0.2%	0.0%	0.0%	0.0%	0.5%	

TRAFFICOUNT, INC.
P O BOX 2508
OLYMPIA, WA 98507
(360) 491-8116

GEORGE, WASHINGTON
WASHINGTON WAY S/O
MONTMORENCY BLVD
LOC# 16 A

Site Code: 16
Station ID:

NB AXLE CLASS

Latitude: -999' 0.000 South

Start Time	Bikes	Cars & Tlrs	2 Axle Long	Buses	2 Axle 6 Tire	3 Axle Single	4 Axle Single	<5 Axle Double	5 Axle Double	>6 Axle Double	<6 Axle Multi	6 Axle Multi	>6 Axle Multi	Total
07/17/07	0	2	0	0	0	0	0	0	0	0	0	0	0	2
01:00	0	0	0	0	1	0	0	0	0	0	0	0	0	1
02:00	0	1	0	0	0	0	0	0	0	0	0	0	0	1
03:00	0	1	1	0	0	0	0	0	0	0	0	0	0	2
04:00	0	16	4	0	0	0	0	0	0	1	0	0	0	21
05:00	0	15	3	0	3	0	0	0	0	0	0	0	0	21
06:00	0	18	9	1	1	0	0	0	0	0	0	0	0	29
07:00	0	14	9	1	3	0	0	0	0	0	0	0	0	27
08:00	0	13	11	0	0	0	0	0	0	0	0	0	1	25
09:00	0	14	11	0	5	0	0	0	0	0	0	0	0	30
10:00	0	14	12	0	4	1	0	1	0	0	0	0	0	32
11:00	0	19	4	0	6	1	0	0	0	0	0	0	0	30
12 PM	0	7	13	0	2	1	0	0	1	0	0	0	1	25
13:00	0	39	12	1	3	0	0	0	0	1	0	0	0	56
14:00	0	30	10	0	2	0	0	0	0	0	0	0	0	42
15:00	0	25	11	0	2	2	0	1	0	1	0	0	0	42
16:00	0	35	11	0	7	0	0	0	0	0	0	0	0	53
17:00	0	21	12	0	2	0	0	0	0	0	0	0	1	36
18:00	1	25	5	0	2	0	0	0	0	0	0	0	0	33
19:00	1	14	2	0	1	0	0	1	0	0	0	0	0	19
20:00	0	12	4	0	2	0	0	0	0	0	0	0	0	18
21:00	0	7	3	0	1	1	0	0	0	0	0	0	0	12
22:00	0	2	0	0	1	0	0	0	0	0	0	0	0	3
23:00	0	0	0	0	0	0	0	0	0	0	0	0	0	0
Total	2	344	147	3	48	6	0	3	1	3	0	0	3	560
Percent	0.4%	61.4%	26.3%	0.5%	8.6%	1.1%	0.0%	0.5%	0.2%	0.5%	0.0%	0.0%	0.5%	
AM Peak		11:00	10:00	06:00	11:00	10:00		10:00		04:00			08:00	10:00
Vol.		19	12	1	6	1		1		1			1	32
PM Peak	18:00	13:00	12:00	13:00	16:00	15:00		15:00	12:00	13:00			12:00	13:00
Vol.	1	39	13	1	7	2		1	1	1			1	56

TRAFFICOUNT, INC.
P O BOX 2508
OLYMPIA, WA 98507
(360) 491-8116

GEORGE, WASHINGTON
WASHINGTON WAY S/O
MONTMORENCY BLVD
LOC# 16 A

Site Code: 16
Station ID:

NB AXLE CLASS

Latitude: -999' 0.000 South

Start Time	Bikes	Cars & Tlrs	2 Axle Long	Buses	2 Axle 6 Tire	3 Axle Single	4 Axle Single	<5 Axle Double	5 Axle Double	>6 Axle Double	<6 Axle Multi	6 Axle Multi	>6 Axle Multi	Total
07/18/07	0	1	1	0	0	0	0	0	0	0	0	0	0	2
01:00	0	0	0	0	0	0	0	0	0	0	0	0	0	0
02:00	0	1	2	0	0	0	0	0	0	0	0	0	0	3
03:00	0	2	1	0	0	0	0	0	0	0	0	0	0	3
04:00	0	19	3	0	1	0	0	0	0	0	0	0	0	23
05:00	0	14	8	0	4	0	0	0	0	0	0	0	0	26
06:00	0	23	8	0	0	0	0	0	1	0	0	0	0	32
07:00	0	23	10	1	3	0	0	0	0	1	0	0	0	38
08:00	0	17	8	0	2	1	0	0	0	0	0	0	1	29
09:00	0	22	14	0	1	0	0	0	0	1	0	0	0	38
10:00	0	21	12	0	3	0	0	1	1	0	0	0	0	38
11:00	0	20	14	0	1	1	0	0	0	1	0	0	0	37
12 PM	0	13	14	0	2	0	0	0	0	0	0	0	2	31
13:00	0	22	20	0	2	0	0	2	0	1	0	0	0	47
14:00	0	20	10	0	2	1	0	0	0	0	0	0	0	33
15:00	1	16	9	1	7	1	0	0	0	0	0	0	0	35
16:00	0	20	12	0	3	1	0	0	0	0	0	0	0	36
17:00	0	20	13	0	4	0	0	0	0	0	0	0	0	37
18:00	1	20	11	0	1	0	0	0	0	0	0	0	0	33
19:00	1	14	3	1	1	0	0	0	0	0	0	0	0	20
20:00	0	12	6	0	3	0	0	0	0	0	0	0	0	21
21:00	0	7	4	1	0	0	0	0	0	0	0	0	0	12
22:00	0	6	0	0	0	0	0	0	0	0	0	0	0	6
23:00	0	3	0	0	0	0	0	0	0	0	0	0	0	3
Total	3	336	183	4	40	5	0	3	2	4	0	0	3	583
Percent	0.5%	57.6%	31.4%	0.7%	6.9%	0.9%	0.0%	0.5%	0.3%	0.7%	0.0%	0.0%	0.5%	
AM Peak		06:00	09:00	07:00	05:00	08:00		10:00	06:00	07:00			08:00	07:00
Vol.		23	14	1	4	1		1	1	1			1	38
PM Peak	15:00	13:00	13:00	15:00	15:00	14:00		13:00		13:00			12:00	13:00
Vol.	1	22	20	1	7	1		2		1			2	47

TRAFFICOUNT, INC.
P O BOX 2508
OLYMPIA, WA 98507
(360) 491-8116

GEORGE, WASHINGTON
WASHINGTON WAY S/O
MONTMORENCY BLVD
LOC# 16 A

Site Code: 16
Station ID:

NB AXLE CLASS

Latitude: -999' 0.000 South

Start Time	Bikes	Cars & Tlrs	2 Axle Long	Buses	2 Axle 6 Tire	3 Axle Single	4 Axle Single	<5 Axle Double	5 Axle Double	>6 Axle Double	<6 Axle Multi	6 Axle Multi	>6 Axle Multi	Total
07/19/07	0	1	1	0	0	0	0	0	0	0	0	0	0	2
01:00	0	0	0	0	1	0	0	0	0	0	0	0	0	1
02:00	0	1	0	0	0	0	0	0	0	0	0	0	0	1
03:00	0	0	0	0	0	0	0	0	0	0	0	0	2	2
04:00	0	20	5	0	0	0	0	0	0	0	0	0	0	25
05:00	0	6	5	0	3	0	0	0	0	0	0	0	0	14
06:00	0	19	8	1	0	0	0	0	0	0	0	0	0	28
07:00	0	14	3	0	2	0	0	0	0	0	0	0	0	19
08:00	0	13	5	0	0	0	0	1	0	0	0	0	1	20
09:00	0	8	8	1	2	0	0	0	0	1	0	0	0	20
10:00	0	15	11	0	2	0	0	0	0	0	0	0	0	28
11:00	0	14	15	0	3	1	0	0	0	1	0	0	1	35
12 PM	2	20	9	0	3	0	0	1	1	0	0	0	0	36
13:00	1	21	11	0	2	1	0	0	0	0	0	0	2	38
14:00	0	41	12	0	2	0	0	1	0	0	0	0	0	56
15:00	0	30	9	0	1	1	0	0	0	0	0	0	0	41
16:00	0	16	16	0	4	0	0	1	0	0	0	0	2	39
17:00	0	18	12	0	1	1	0	0	0	0	0	0	1	33
18:00	0	22	9	0	0	0	0	0	0	0	0	0	0	31
19:00	0	15	5	0	3	0	0	1	0	0	0	0	0	24
20:00	0	11	3	1	0	0	0	0	0	0	0	0	0	15
21:00	0	7	5	0	1	0	0	0	0	0	0	0	0	13
22:00	1	4	3	0	0	0	0	0	0	0	0	0	0	8
23:00	0	2	0	0	0	0	0	0	0	0	0	0	0	2
Total	4	318	155	3	30	4	0	5	1	2	0	0	9	531
Percent	0.8%	59.9%	29.2%	0.6%	5.6%	0.8%	0.0%	0.9%	0.2%	0.4%	0.0%	0.0%	1.7%	
AM Peak		04:00	11:00	06:00	05:00	11:00		08:00		09:00			03:00	11:00
Vol.		20	15	1	3	1		1		1			2	35
PM Peak	12:00	14:00	16:00	20:00	16:00	13:00		12:00	12:00				13:00	14:00
Vol.	2	41	16	1	4	1		1	1				2	56
Grand Total	9	998	485	10	118	15	0	11	4	9	0	0	15	1674
Percent	0.5%	59.6%	29.0%	0.6%	7.0%	0.9%	0.0%	0.7%	0.2%	0.5%	0.0%	0.0%	0.9%	

TRAFFICOUNT, INC.
P O BOX 2508
OLYMPIA, WA 98507
(360) 491-8116

GEORGE, WASHINGTON
WASHINGTON WAY S/O
MONTMORENCY BLVD
LOC# 16 A

Site Code: 16
Station ID:

SB AXLE CLASS

Latitude: -999' 0.000 South

Start Time	Bikes	Cars & Tlrs	2 Axle Long	Buses	2 Axle 6 Tire	3 Axle Single	4 Axle Single	<5 Axle Double	5 Axle Double	>6 Axle Double	<6 Axle Multi	6 Axle Multi	>6 Axle Multi	Total
07/17/07	0	4	1	0	0	0	0	0	0	0	0	0	0	5
01:00	0	0	1	0	1	0	0	0	0	0	0	0	0	2
02:00	0	0	0	0	0	0	0	0	0	0	0	0	0	0
03:00	0	0	1	0	0	0	0	0	0	0	0	0	0	1
04:00	0	26	8	0	0	0	0	0	0	1	0	0	0	35
05:00	0	11	1	0	1	0	0	0	0	0	0	0	0	13
06:00	0	9	4	0	1	0	0	0	0	0	0	0	0	14
07:00	0	5	8	0	3	0	0	0	1	0	0	0	1	18
08:00	0	7	14	0	4	0	0	0	0	0	0	0	0	25
09:00	0	10	4	0	6	0	0	0	1	0	0	0	0	21
10:00	0	11	10	0	8	1	0	1	0	0	0	0	1	32
11:00	0	10	7	0	2	0	0	0	1	1	0	0	0	21
12 PM	0	21	17	1	3	0	0	0	1	0	0	0	1	44
13:00	0	12	14	0	3	0	0	0	1	0	0	0	0	30
14:00	0	19	11	0	4	0	0	0	0	0	0	0	0	34
15:00	0	26	10	1	3	0	0	0	1	0	0	0	1	42
16:00	0	25	12	0	7	0	0	0	0	0	0	0	0	44
17:00	0	35	16	0	5	1	0	0	0	0	0	0	0	57
18:00	0	20	9	0	1	1	0	0	0	1	0	0	0	32
19:00	1	18	5	0	1	0	0	0	0	0	0	0	0	25
20:00	0	17	8	0	1	0	0	0	0	0	0	0	0	26
21:00	0	13	2	0	2	0	0	1	0	0	0	0	0	18
22:00	0	5	3	0	1	0	0	0	0	0	0	0	0	9
23:00	0	3	1	0	0	0	0	0	0	0	0	0	0	4
Total	1	307	167	2	57	3	0	2	6	3	0	0	4	552
Percent	0.2%	55.6%	30.3%	0.4%	10.3%	0.5%	0.0%	0.4%	1.1%	0.5%	0.0%	0.0%	0.7%	
AM Peak		04:00	08:00		10:00	10:00		10:00	07:00	04:00			07:00	04:00
Vol.		26	14		8	1		1	1	1			1	35
PM Peak	19:00	17:00	12:00	12:00	16:00	17:00		21:00	12:00	18:00			12:00	17:00
Vol.	1	35	17	1	7	1		1	1	1			1	57

TRAFFICOUNT, INC.
P O BOX 2508
OLYMPIA, WA 98507
(360) 491-8116

GEORGE, WASHINGTON
WASHINGTON WAY S/O
MONTMORENCY BLVD
LOC# 16 A

Site Code: 16
Station ID:

SB AXLE CLASS

Latitude: -999' 0.000 South

Start Time	Bikes	Cars & Tlrs	2 Axle Long	Buses	2 Axle 6 Tire	3 Axle Single	4 Axle Single	<5 Axle Double	5 Axle Double	>6 Axle Double	<6 Axle Multi	6 Axle Multi	>6 Axle Multi	Total
07/18/07	0	2	0	0	1	0	0	0	0	0	0	0	0	3
01:00	0	1	2	0	0	0	0	0	0	0	0	0	1	4
02:00	0	2	0	0	0	0	0	0	0	0	0	0	0	2
03:00	0	0	2	0	0	0	0	0	0	0	0	0	0	2
04:00	0	14	7	0	1	0	0	0	0	1	0	0	0	23
05:00	0	16	3	0	2	0	0	0	0	0	0	0	0	21
06:00	0	10	11	0	1	0	0	0	0	0	0	0	0	22
07:00	1	11	8	0	6	3	0	0	0	0	0	0	0	29
08:00	0	16	7	0	2	0	0	0	1	0	0	0	1	27
09:00	0	18	12	0	5	1	0	0	0	0	0	0	0	36
10:00	0	17	10	0	4	0	0	1	0	0	0	0	1	33
11:00	0	13	11	0	3	0	0	0	0	0	0	0	0	27
12 PM	0	14	18	1	1	0	0	0	0	1	0	0	0	35
13:00	0	18	12	0	4	0	0	0	0	0	0	0	0	34
14:00	0	20	14	0	3	0	0	1	0	1	0	0	0	39
15:00	1	14	16	1	4	0	0	0	0	0	0	0	0	36
16:00	0	29	12	0	6	0	0	0	0	1	0	0	1	49
17:00	1	36	18	0	5	0	0	0	0	0	0	0	0	60
18:00	0	16	9	0	0	0	0	0	0	0	0	0	1	26
19:00	0	23	5	0	1	0	0	0	0	0	0	0	0	29
20:00	0	15	8	0	0	0	0	1	0	0	0	0	0	24
21:00	0	12	6	0	0	0	0	0	0	0	0	0	0	18
22:00	0	10	1	0	0	0	0	0	0	0	0	0	0	11
23:00	0	3	1	0	0	0	0	0	0	0	0	0	0	4
Total	3	330	193	2	49	4	0	3	1	4	0	0	5	594
Percent	0.5%	55.6%	32.5%	0.3%	8.2%	0.7%	0.0%	0.5%	0.2%	0.7%	0.0%	0.0%	0.8%	
AM Peak	07:00	09:00	09:00		07:00	07:00		10:00	08:00	04:00			01:00	09:00
Vol.	1	18	12		6	3		1	1	1			1	36
PM Peak	15:00	17:00	12:00	12:00	16:00			14:00		12:00			16:00	17:00
Vol.	1	36	18	1	6			1		1			1	60

TRAFFICOUNT, INC.
P O BOX 2508
OLYMPIA, WA 98507
(360) 491-8116

GEORGE, WASHINGTON
WASHINGTON WAY S/O
MONTMORENCY BLVD
LOC# 16 A

Site Code: 16
Station ID:

SB AXLE CLASS

Latitude: -999' 0.000 South

Start Time	Bikes	Cars & Tlrs	2 Axle Long	Buses	2 Axle 6 Tire	3 Axle Single	4 Axle Single	<5 Axle Double	5 Axle Double	>6 Axle Double	<6 Axle Multi	6 Axle Multi	>6 Axle Multi	Total
07/19/07	0	2	1	0	0	0	0	0	0	0	0	0	0	3
01:00	0	2	0	0	1	0	0	0	0	0	0	0	0	3
02:00	0	0	0	0	0	0	0	0	0	0	0	0	0	0
03:00	0	1	0	0	0	1	0	0	0	1	0	0	0	3
04:00	0	27	10	0	0	0	0	0	0	0	0	0	0	37
05:00	0	15	5	0	0	0	0	0	0	0	0	0	0	20
06:00	0	7	4	0	1	0	0	0	0	0	0	0	0	12
07:00	0	10	4	0	5	0	0	0	0	0	0	0	0	19
08:00	0	8	10	0	3	0	0	1	0	0	0	0	1	23
09:00	0	9	8	0	3	0	0	0	0	0	0	0	1	21
10:00	1	8	5	0	3	0	0	0	0	0	0	0	1	18
11:00	1	7	11	0	3	1	0	0	1	0	0	0	2	26
12 PM	0	26	12	1	5	0	0	1	1	0	0	0	0	46
13:00	0	9	13	2	4	0	0	0	0	0	0	0	0	28
14:00	0	18	11	1	1	1	0	1	0	0	0	0	1	34
15:00	1	30	12	0	3	0	0	0	0	1	0	0	0	47
16:00	0	23	16	0	0	0	0	0	0	1	0	0	0	40
17:00	1	27	18	0	2	0	0	0	0	1	0	0	0	49
18:00	0	25	12	0	1	0	0	0	0	0	0	0	2	40
19:00	1	12	3	0	1	0	0	0	0	0	0	0	0	17
20:00	0	16	5	0	1	0	0	0	0	0	0	0	0	22
21:00	1	17	6	0	2	0	0	1	0	0	0	0	0	27
22:00	0	6	2	1	2	0	0	0	0	0	0	0	0	11
23:00	0	7	3	0	0	0	0	0	0	0	0	0	0	10
Total	6	312	171	5	41	3	0	4	2	4	0	0	8	556
Percent	1.1%	56.1%	30.8%	0.9%	7.4%	0.5%	0.0%	0.7%	0.4%	0.7%	0.0%	0.0%	1.4%	
AM Peak	10:00	04:00	11:00		07:00	03:00		08:00	11:00	03:00			11:00	04:00
Vol.	1	27	11		5	1		1	1	1			2	37
PM Peak	15:00	15:00	17:00	13:00	12:00	14:00		12:00	12:00	15:00			18:00	17:00
Vol.	1	30	18	2	5	1		1	1	1			2	49
Grand Total	10	949	531	9	147	10	0	9	9	11	0	0	17	1702
Percent	0.6%	55.8%	31.2%	0.5%	8.6%	0.6%	0.0%	0.5%	0.5%	0.6%	0.0%	0.0%	1.0%	

TRAFFICOUNT, INC.
P O BOX 2508
OLYMPIA, WA 98507
(360) 491-8116

GEORGE, WASHINGTON
MONTMORENCY BLVD W/O
WASHINGTON WAY
LOC# 17 A

Site Code: 17
Station ID:

EB AXLE CLASS

Latitude: -999' 0.000 South

Start Time	Bikes	Cars & Tlrs	2 Axle Long	Buses	2 Axle 6 Tire	3 Axle Single	4 Axle Single	<5 Axle Double	5 Axle Double	>6 Axle Double	<6 Axle Multi	6 Axle Multi	>6 Axle Multi	Total
07/17/07	0	0	1	0	0	0	0	0	0	0	0	0	0	1
01:00	0	0	0	0	0	0	0	0	0	0	0	0	0	0
02:00	0	0	0	0	0	0	0	0	0	0	0	0	0	0
03:00	0	1	1	0	0	0	0	0	0	0	0	0	0	2
04:00	0	7	**4**	0	0	0	0	0	0	0	0	0	0	11
05:00	0	8	4	0	0	0	0	0	0	0	0	0	0	12
06:00	0	5	2	0	**1**	0	0	0	0	0	0	0	0	8
07:00	0	4	1	0	0	0	0	0	0	0	0	0	0	5
08:00	0	2	4	0	0	0	0	0	0	0	0	0	0	6
09:00	0	6	1	0	0	0	0	0	0	0	0	0	0	7
10:00	0	7	2	0	0	0	0	0	0	0	0	0	0	9
11:00	0	**11**	4	0	1	0	0	0	0	0	0	0	0	**16**
12 PM	0	6	**4**	0	0	0	0	0	0	0	0	0	0	10
13:00	0	5	4	0	0	0	0	0	0	0	0	0	0	9
14:00	0	10	2	0	0	0	0	0	0	0	0	0	0	12
15:00	0	10	2	0	**1**	0	0	0	0	0	0	0	0	13
16:00	0	**16**	3	0	1	0	0	0	0	0	0	0	0	**20**
17:00	0	10	3	0	0	0	0	0	0	0	0	0	0	13
18:00	0	14	1	0	1	0	0	0	0	0	0	0	0	16
19:00	0	12	2	0	1	0	0	0	0	0	0	0	0	15
20:00	0	8	3	0	0	0	0	0	0	0	0	0	0	11
21:00	0	6	2	0	1	0	0	0	0	0	0	0	0	9
22:00	0	2	0	0	0	0	0	0	0	0	0	0	0	2
23:00	0	2	0	0	0	0	0	0	0	0	0	0	0	2
Day Total	0	152	50	0	7	0	0	0	0	0	0	0	0	209
Percent	0.0%	72.7%	23.9%	0.0%	3.3%	0.0%	0.0%	0.0%	0.0%	0.0%	0.0%	0.0%	0.0%	
AM Peak		11:00	04:00		06:00									11:00
Vol.		11	4		1									16
PM Peak		16:00	12:00		15:00									16:00
Vol.		16	4		1									20

TRAFFICOUNT, INC.
P O BOX 2508
OLYMPIA, WA 98507
(360) 491-8116

GEORGE, WASHINGTON
MONTMORENCY BLVD W/O
WASHINGTON WAY
LOC# 17 A

Site Code: 17
Station ID:

EB AXLE CLASS

Latitude: -999' 0.000 South

Start Time	Bikes	Cars & Tlrs	2 Axle Long	Buses	2 Axle 6 Tire	3 Axle Single	4 Axle Single	<5 Axle Double	5 Axle Double	>6 Axle Double	<6 Axle Multi	6 Axle Multi	>6 Axle Multi	Total
07/18/07	0	0	0	0	0	0	0	0	0	0	0	0	0	0
01:00	0	0	0	0	0	0	0	0	0	0	0	0	0	0
02:00	0	0	1	0	0	0	0	0	0	0	0	0	0	1
03:00	0	0	0	0	0	0	0	0	0	0	0	0	0	0
04:00	0	7	2	0	1	0	0	0	0	0	0	0	0	10
05:00	0	7	**5**	0	1	0	0	0	0	0	0	0	0	13
06:00	0	6	2	0	1	0	0	0	0	0	0	0	0	9
07:00	0	9	1	0	**2**	0	0	0	0	0	0	0	0	12
08:00	0	5	0	0	1	0	0	0	0	0	0	0	0	6
09:00	0	6	4	0	0	0	0	0	0	0	0	0	0	10
10:00	0	5	2	0	2	0	0	0	0	0	0	0	0	9
11:00	0	**10**	2	0	2	0	0	0	0	0	0	0	0	**14**
12 PM	0	10	4	0	1	0	0	0	0	0	0	0	0	15
13:00	0	11	5	0	1	0	0	0	0	0	0	0	0	17
14:00	0	11	6	0	**2**	0	0	0	0	0	0	0	0	19
15:00	0	10	**8**	0	0	0	0	0	0	0	0	0	0	18
16:00	0	14	2	0	0	0	0	0	0	0	0	0	0	16
17:00	0	**16**	6	0	2	0	0	0	0	0	0	0	0	**24**
18:00	0	12	4	0	0	0	0	0	0	0	0	0	0	16
19:00	0	12	1	0	1	0	0	0	0	0	0	0	0	14
20:00	0	6	1	0	0	0	0	0	0	0	0	0	0	7
21:00	0	9	1	0	0	0	0	0	0	0	0	0	0	10
22:00	0	6	0	0	0	0	0	0	0	0	0	0	0	6
23:00	0	0	0	0	0	0	0	0	0	0	0	0	0	0
Day Total	0	172	57	0	17	0	0	0	0	0	0	0	0	246
Percent	0.0%	69.9%	23.2%	0.0%	6.9%	0.0%	0.0%	0.0%	0.0%	0.0%	0.0%	0.0%	0.0%	
AM Peak		11:00	05:00		07:00									11:00
Vol.		10	5		2									14
PM Peak		17:00	15:00		14:00									17:00
Vol.		16	8		2									24

TRAFFICOUNT, INC.
P O BOX 2508
OLYMPIA, WA 98507
(360) 491-8116

GEORGE, WASHINGTON
MONTMORENCY BLVD W/O
WASHINGTON WAY
LOC# 17 A

Site Code: 17
Station ID:

EB AXLE CLASS

Latitude: -999' 0.000 South

Start Time	Bikes	Cars & Tlrs	2 Axle Long	Buses	2 Axle 6 Tire	3 Axle Single	4 Axle Single	<5 Axle Double	5 Axle Double	>6 Axle Double	<6 Axle Multi	6 Axle Multi	>6 Axle Multi	Total
07/19/07	0	1	1	0	0	0	0	0	0	0	0	0	0	2
01:00	0	0	0	0	0	0	0	0	0	0	0	0	0	0
02:00	0	0	0	0	0	0	0	0	0	0	0	0	0	0
03:00	0	1	0	0	0	0	0	0	0	0	0	0	0	1
04:00	0	**9**	**5**	0	0	0	0	0	0	0	0	0	0	**14**
05:00	0	9	4	0	0	0	0	0	0	0	0	0	0	13
06:00	0	6	1	0	**1**	0	0	0	0	0	0	0	0	8
07:00	0	4	4	0	0	0	0	0	0	0	0	0	0	8
08:00	0	3	3	0	1	0	0	0	0	0	0	0	0	7
09:00	**1**	4	4	0	0	**2**	0	0	0	0	0	0	0	11
10:00	0	6	0	0	0	0	0	0	0	0	0	0	0	6
11:00	0	5	3	0	1	1	0	0	0	0	0	0	0	10
12 PM	0	7	**7**	0	0	0	0	0	0	0	0	0	0	14
13:00	0	8	3	0	**1**	0	0	0	0	0	0	0	0	12
14:00	0	8	6	0	1	0	0	0	0	0	0	0	0	15
15:00	**1**	11	5	0	0	**1**	0	0	0	0	0	0	0	18
16:00	1	10	3	0	1	0	0	0	0	0	0	0	0	15
17:00	0	18	5	0	0	0	0	0	0	0	0	0	0	23
18:00	0	**22**	2	0	0	0	0	0	0	0	0	0	0	**24**
19:00	0	10	3	0	0	0	0	0	0	0	0	0	0	13
20:00	0	14	1	0	0	0	0	0	0	0	0	0	0	15
21:00	0	12	1	0	0	0	0	0	0	0	0	0	0	13
22:00	0	4	0	0	0	0	0	0	0	0	0	0	0	4
23:00	0	0	0	0	0	0	0	0	0	0	0	0	0	0
Day Total	3	172	61	0	6	4	0	0	0	0	0	0	0	246
Percent	1.2%	69.9%	24.8%	0.0%	2.4%	1.6%	0.0%	0.0%	0.0%	0.0%	0.0%	0.0%	0.0%	
AM Peak	09:00	04:00	04:00		06:00	09:00								04:00
Vol.	1	9	5		1	2								14
PM Peak	15:00	18:00	12:00		13:00	15:00								18:00
Vol.	1	22	7		1	1								24
Grand Total	3	496	168	0	30	4	0	0	0	0	0	0	0	701
Percent	0.4%	70.8%	24.0%	0.0%	4.3%	0.6%	0.0%	0.0%	0.0%	0.0%	0.0%	0.0%	0.0%	

TRAFFICOUNT, INC.
P O BOX 2508
OLYMPIA, WA 98507
(360) 491-8116

GEORGE, WASHINGTON
MONTMORENCY BLVD W/O
WASHINGTON WAY
LOC# 17 A

Site Code: 17
Station ID:

WB AXLE CLASS

Latitude: -999' 0.000 South

Start Time	Bikes	Cars & Tlrs	2 Axle Long	Buses	2 Axle 6 Tire	3 Axle Single	4 Axle Single	<5 Axle Double	5 Axle Double	>6 Axle Double	<6 Axle Multi	6 Axle Multi	>6 Axle Multi	Total
07/17/07	0	0	0	0	0	0	0	0	0	0	0	0	0	0
01:00	0	0	0	0	0	0	0	0	0	0	0	0	0	0
02:00	0	0	0	0	0	0	0	0	0	0	0	0	0	0
03:00	0	0	0	0	0	0	0	0	0	0	0	0	0	0
04:00	0	2	0	0	0	0	0	0	0	0	0	0	0	2
05:00	0	2	0	0	1	0	0	0	0	0	0	0	0	3
06:00	0	2	2	0	1	0	0	0	0	0	0	0	0	5
07:00	0	1	1	0	0	0	0	0	0	0	0	0	0	2
08:00	0	4	3	0	2	0	0	0	0	0	0	0	0	9
09:00	0	6	**4**	0	1	0	0	0	0	0	0	0	0	11
10:00	0	11	1	0	0	0	0	0	0	0	0	0	0	12
11:00	0	**15**	1	0	**7**	0	0	0	0	0	0	0	0	**23**
12 PM	0	11	2	0	**3**	0	0	0	0	0	0	0	0	16
13:00	0	9	**8**	0	1	0	0	0	0	0	0	0	0	18
14:00	0	**19**	3	0	2	0	0	0	0	0	0	0	0	**24**
15:00	0	10	2	0	2	0	0	0	0	0	0	0	0	14
16:00	0	16	3	0	3	0	0	0	0	0	0	0	0	22
17:00	0	18	6	0	0	0	0	0	0	0	0	0	0	24
18:00	0	8	8	0	0	0	0	0	0	0	0	0	0	16
19:00	0	14	3	0	1	0	0	0	0	0	0	0	0	18
20:00	0	8	2	0	0	0	0	0	0	0	0	0	0	10
21:00	0	6	6	0	1	0	0	0	0	0	0	0	0	13
22:00	0	1	0	0	0	0	0	0	0	0	0	0	0	1
23:00	0	1	0	0	1	0	0	0	0	0	0	0	0	2
Day Total	0	164	55	0	26	0	0	0	0	0	0	0	0	245
Percent	0.0%	66.9%	22.4%	0.0%	10.6%	0.0%	0.0%	0.0%	0.0%	0.0%	0.0%	0.0%	0.0%	
AM Peak		11:00	09:00		11:00									11:00
Vol.		15	4		7									23
PM Peak		14:00	13:00		12:00									14:00
Vol.		19	8		3									24

TRAFFICOUNT, INC.
P O BOX 2508
OLYMPIA, WA 98507
(360) 491-8116

GEORGE, WASHINGTON
MONTMORENCY BLVD W/O
WASHINGTON WAY
LOC# 17 A

Site Code: 17
Station ID:

WB AXLE CLASS

Latitude: -999' 0.000 South

Start Time	Bikes	Cars & Tlrs	2 Axle Long	Buses	2 Axle 6 Tire	3 Axle Single	4 Axle Single	<5 Axle Double	5 Axle Double	>6 Axle Double	<6 Axle Multi	6 Axle Multi	>6 Axle Multi	Total
07/18/07	0	1	1	0	0	0	0	0	0	0	0	0	0	2
01:00	0	0	0	0	0	0	0	0	0	0	0	0	0	0
02:00	0	0	0	0	0	0	0	0	0	0	0	0	0	0
03:00	0	0	0	0	0	0	0	0	0	0	0	0	0	0
04:00	0	4	0	0	0	0	0	0	0	0	0	0	0	4
05:00	0	3	2	0	0	0	0	0	0	0	0	0	0	5
06:00	0	2	1	0	1	0	0	0	0	0	0	0	0	4
07:00	0	6	3	0	4	0	0	0	0	0	0	0	0	13
08:00	0	7	2	0	0	0	0	0	0	0	0	0	0	9
09:00	0	**9**	**5**	0	4	0	0	0	0	0	0	0	0	**18**
10:00	0	7	2	0	**6**	0	0	0	0	0	0	0	0	15
11:00	0	4	3	0	0	0	0	0	0	0	0	0	0	7
12 PM	0	12	5	0	2	0	0	0	0	0	0	0	0	19
13:00	0	12	5	0	2	0	0	0	0	0	0	0	0	19
14:00	0	**18**	3	0	**3**	0	0	0	0	0	0	0	0	**24**
15:00	0	11	4	0	3	0	0	0	0	0	0	0	0	18
16:00	0	10	3	0	1	0	0	0	0	0	0	0	0	14
17:00	0	12	4	0	2	0	0	0	0	0	0	0	0	18
18:00	0	9	3	0	0	0	0	0	0	0	0	0	0	12
19:00	0	18	4	0	2	0	0	0	0	0	0	0	0	24
20:00	0	8	**6**	0	3	0	0	0	0	0	0	0	0	17
21:00	0	10	3	0	0	0	0	0	0	0	0	0	0	13
22:00	0	0	1	0	0	0	0	0	0	0	0	0	0	1
23:00	0	3	0	0	0	0	0	0	0	0	0	0	0	3
Day Total	0	166	60	0	33	0	0	0	0	0	0	0	0	259
Percent	0.0%	64.1%	23.2%	0.0%	12.7%	0.0%	0.0%	0.0%	0.0%	0.0%	0.0%	0.0%	0.0%	
AM Peak		09:00	09:00		10:00									09:00
Vol.		9	5		6									18
PM Peak		14:00	20:00		14:00									14:00
Vol.		18	6		3									24

TRAFFICOUNT, INC.
P O BOX 2508
OLYMPIA, WA 98507
(360) 491-8116

GEORGE, WASHINGTON
MONTMORENCY BLVD W/O
WASHINGTON WAY
LOC# 17 A

Site Code: 17
Station ID:

WB AXLE CLASS

Latitude: -999' 0.000 South

Start Time	Bikes	Cars & Tlrs	2 Axle Long	Buses	2 Axle 6 Tire	3 Axle Single	4 Axle Single	<5 Axle Double	5 Axle Double	>6 Axle Double	<6 Axle Multi	6 Axle Multi	>6 Axle Multi	Total
07/19/07	0	2	0	0	0	0	0	0	0	0	0	0	0	2
01:00	0	2	0	0	0	0	0	0	0	0	0	0	0	2
02:00	0	0	0	0	0	0	0	0	0	0	0	0	0	0
03:00	0	0	0	0	0	0	0	0	0	0	0	0	0	0
04:00	0	1	1	0	0	0	0	0	0	0	0	0	0	2
05:00	0	3	1	0	0	0	0	0	0	0	0	0	0	4
06:00	0	3	1	0	**2**	0	0	0	0	0	0	0	0	6
07:00	0	5	0	0	2	0	0	0	0	0	0	0	0	7
08:00	0	**6**	1	0	2	0	0	0	0	0	0	0	0	9
09:00	0	5	**5**	0	0	0	0	0	0	0	0	0	0	**10**
10:00	0	5	3	0	0	0	0	0	0	0	0	0	0	8
11:00	0	1	2	0	2	**1**	0	0	0	0	0	0	0	6
12 PM	0	14	8	0	3	0	0	0	0	0	0	0	0	25
13:00	0	12	7	0	**4**	0	0	0	0	0	0	0	0	23
14:00	0	15	9	0	1	0	0	0	0	0	0	0	0	25
15:00	0	17	4	0	0	0	0	0	0	0	0	0	0	21
16:00	0	13	**10**	0	0	0	0	0	0	0	0	0	0	23
17:00	0	15	4	0	0	0	0	0	0	0	0	0	0	19
18:00	0	**21**	8	0	2	0	0	0	0	0	0	0	0	**31**
19:00	0	19	5	0	3	0	0	0	0	0	0	0	0	27
20:00	0	13	4	0	1	0	0	0	0	0	0	0	0	18
21:00	0	5	1	0	1	0	0	0	0	0	0	0	0	7
22:00	0	2	2	0	0	0	0	0	0	0	0	0	0	4
23:00	0	1	2	0	0	0	0	0	0	0	0	0	0	3
Day Total	0	180	78	0	23	1	0	0	0	0	0	0	0	282
Percent	0.0%	63.8%	27.7%	0.0%	8.2%	0.4%	0.0%	0.0%	0.0%	0.0%	0.0%	0.0%	0.0%	
AM Peak		08:00	09:00		06:00	11:00								09:00
Vol.		6	5		2	1								10
PM Peak		18:00	16:00		13:00									18:00
Vol.		21	10		4									31
Grand Total	0	510	193	0	82	1	0	0	0	0	0	0	0	786
Percent	0.0%	64.9%	24.6%	0.0%	10.4%	0.1%	0.0%	0.0%	0.0%	0.0%	0.0%	0.0%	0.0%	

TRAFFICOUNT, INC.
P O BOX 2508
OLYMPIA, WA 98507
(360) 491-8116

GEORGE, WASHINGTON
WASHINGTON WAY N/O
PARKHILL ST/ MONTMORENCY BLVD
LOC# 18 A

Site Code: 18
Station ID:

NB AXLE CLASS

Latitude: -999' 0.000 South

Start Time	Bikes	Cars & Tlrs	2 Axle Long	Buses	2 Axle 6 Tire	3 Axle Single	4 Axle Single	<5 Axle Double	5 Axle Double	>6 Axle Double	<6 Axle Multi	6 Axle Multi	>6 Axle Multi	Total
07/17/07	0	2	0	0	0	0	0	0	0	0	0	0	0	2
01:00	0	0	0	0	1	0	0	0	0	0	0	0	0	1
02:00	0	1	0	0	0	0	0	0	0	0	0	0	0	1
03:00	0	1	1	0	0	0	0	0	0	0	0	0	0	2
04:00	0	15	4	0	0	0	0	0	0	1	0	0	0	20
05:00	0	15	3	0	3	0	0	0	0	0	0	0	0	21
06:00	0	19	9	0	2	0	0	0	0	0	0	0	0	30
07:00	0	15	8	0	4	0	0	0	0	0	0	0	0	27
08:00	0	16	8	0	1	0	0	0	0	0	0	0	1	26
09:00	0	15	9	0	5	1	0	0	0	0	0	0	0	30
10:00	0	13	11	0	3	0	0	0	0	0	0	0	0	27
11:00	0	20	3	0	6	1	0	0	0	0	0	0	0	30
12 PM	0	6	13	0	2	1	0	0	1	0	0	0	1	24
13:00	0	37	12	0	4	0	0	0	0	1	0	0	0	54
14:00	0	30	13	0	2	0	0	0	0	0	0	0	0	45
15:00	0	20	10	0	2	2	0	1	0	1	0	0	0	36
16:00	0	34	10	0	6	0	0	0	0	0	0	0	0	50
17:00	0	18	10	0	2	0	0	1	0	0	0	0	0	31
18:00	1	25	5	0	2	0	0	0	0	0	0	0	0	33
19:00	1	14	2	0	1	0	0	1	0	0	0	0	0	19
20:00	0	10	5	0	2	0	0	0	0	0	0	0	0	17
21:00	0	9	1	0	1	1	0	0	0	0	0	0	0	12
22:00	0	2	0	0	1	0	0	0	0	0	0	0	0	3
23:00	0	0	0	0	0	0	0	0	0	0	0	0	0	0
Total	2	337	137	0	50	6	0	3	1	3	0	0	2	541
Percent	0.4%	62.3%	25.3%	0.0%	9.2%	1.1%	0.0%	0.6%	0.2%	0.6%	0.0%	0.0%	0.4%	
AM Peak		11:00	10:00		11:00	09:00				04:00			08:00	06:00
Vol.		20	11		6	1				1			1	30
PM Peak	18:00	13:00	12:00		16:00	15:00		15:00	12:00	13:00			12:00	13:00
Vol.	1	37	13		6	2		1	1	1			1	54

TRAFFICOUNT, INC.
P O BOX 2508
OLYMPIA, WA 98507
(360) 491-8116

GEORGE, WASHINGTON
WASHINGTON WAY N/O
PARKHILL ST/ MONTMORENCY BLVD
LOC# 18 A

Site Code: 18
Station ID:

NB AXLE CLASS

Latitude: -999' 0.000 South

Start Time	Bikes	Cars & Tlrs	2 Axle Long	Buses	2 Axle 6 Tire	3 Axle Single	4 Axle Single	<5 Axle Double	5 Axle Double	>6 Axle Double	<6 Axle Multi	6 Axle Multi	>6 Axle Multi	Total
07/18/07	0	1	1	0	0	0	0	0	0	0	0	0	0	2
01:00	0	0	0	0	0	0	0	0	0	0	0	0	0	0
02:00	0	1	2	0	0	0	0	0	0	0	0	0	0	3
03:00	0	2	1	0	0	0	0	0	0	0	0	0	0	3
04:00	0	19	3	0	1	0	0	0	0	0	0	0	0	23
05:00	0	14	9	0	3	0	0	0	0	0	0	0	0	26
06:00	0	23	8	0	0	0	0	0	1	0	0	0	0	32
07:00	0	26	9	0	4	0	0	0	0	1	0	0	0	40
08:00	0	13	8	0	4	1	0	0	0	0	0	0	1	27
09:00	0	21	13	0	2	0	0	0	0	1	0	0	0	37
10:00	0	22	9	0	3	0	0	1	1	0	0	0	0	36
11:00	0	18	14	0	1	1	0	1	0	1	0	0	0	36
12 PM	0	10	14	0	2	0	0	0	0	0	0	0	2	28
13:00	0	26	14	0	3	0	0	2	0	1	0	0	0	46
14:00	0	18	10	0	1	2	0	0	0	0	0	0	0	31
15:00	1	13	7	2	6	1	0	1	0	0	0	0	0	31
16:00	0	21	8	0	3	1	0	0	0	0	0	0	0	33
17:00	0	18	10	0	3	0	0	0	0	0	0	0	0	31
18:00	0	21	7	0	1	0	0	0	0	0	0	0	0	29
19:00	0	14	3	0	2	0	0	0	0	0	0	0	0	19
20:00	0	12	6	0	3	0	0	0	0	0	0	0	0	21
21:00	0	6	3	1	0	0	0	0	0	0	0	0	0	10
22:00	0	7	0	0	0	0	0	0	0	0	0	0	0	7
23:00	0	4	0	0	0	0	0	0	0	0	0	0	0	4
Total	1	330	159	3	42	6	0	5	2	4	0	0	3	555
Percent	0.2%	59.5%	28.6%	0.5%	7.6%	1.1%	0.0%	0.9%	0.4%	0.7%	0.0%	0.0%	0.5%	
AM Peak		07:00	11:00		07:00	08:00		10:00	06:00	07:00			08:00	07:00
Vol.		26	14		4	1		1	1	1			1	40
PM Peak	15:00	13:00	12:00	15:00	15:00	14:00		13:00		13:00			12:00	13:00
Vol.	1	26	14	2	6	2		2		1			2	46

TRAFFICOUNT, INC.
P O BOX 2508
OLYMPIA, WA 98507
(360) 491-8116

GEORGE, WASHINGTON
WASHINGTON WAY N/O
PARKHILL ST/ MONTMORENCY BLVD
LOC# 18 A

Site Code: 18
Station ID:

NB AXLE CLASS

Latitude: -999' 0.000 South

Start Time	Bikes	Cars & Tlrs	2 Axle Long	Buses	2 Axle 6 Tire	3 Axle Single	4 Axle Single	<5 Axle Double	5 Axle Double	>6 Axle Double	<6 Axle Multi	6 Axle Multi	>6 Axle Multi	Total
07/19/07	0	1	1	0	0	0	0	0	0	0	0	0	0	2
01:00	0	0	0	0	1	0	0	0	0	0	0	0	0	1
02:00	0	1	0	0	0	0	0	0	0	0	0	0	0	1
03:00	0	0	0	0	0	0	0	0	0	0	0	0	2	2
04:00	0	20	5	0	0	0	0	0	0	0	0	0	0	25
05:00	0	8	5	0	3	0	0	0	0	0	0	0	0	16
06:00	0	19	8	0	1	0	0	0	0	0	0	0	0	28
07:00	0	15	2	0	2	0	0	0	0	0	0	0	0	19
08:00	0	12	5	0	0	0	0	1	0	0	0	0	1	19
09:00	0	8	7	1	2	0	0	0	0	1	0	0	0	19
10:00	0	14	11	0	2	0	0	0	0	0	0	0	0	27
11:00	0	15	12	0	5	0	0	0	0	1	0	0	0	33
12 PM	1	22	8	0	2	0	0	1	1	0	0	0	0	35
13:00	0	20	12	1	1	1	0	0	0	0	0	0	2	37
14:00	0	46	7	0	2	0	0	1	0	0	0	0	0	56
15:00	0	26	8	0	1	1	0	0	0	0	0	0	0	36
16:00	0	12	10	0	3	0	0	1	0	0	0	0	2	28
17:00	0	13	9	0	1	1	0	0	0	0	0	0	1	25
18:00	0	21	8	0	0	0	0	0	0	0	0	0	0	29
19:00	0	15	6	0	3	0	0	1	0	0	0	0	0	25
20:00	0	12	3	0	1	0	0	0	0	0	0	0	0	16
21:00	0	7	3	0	2	0	0	0	0	0	0	0	0	12
22:00	0	5	2	0	0	0	0	0	0	0	0	0	0	7
23:00	0	2	0	0	0	0	0	0	0	0	0	0	0	2
Total	1	314	132	2	32	3	0	5	1	2	0	0	8	500
Percent	0.2%	62.8%	26.4%	0.4%	6.4%	0.6%	0.0%	1.0%	0.2%	0.4%	0.0%	0.0%	1.6%	
AM Peak		04:00	11:00	09:00	11:00			08:00		09:00			03:00	11:00
Vol.		20	12	1	5			1		1			2	33
PM Peak	12:00	14:00	13:00	13:00	16:00	13:00		12:00	12:00				13:00	14:00
Vol.	1	46	12	1	3	1		1	1				2	56
Grand Total	4	981	428	5	124	15	0	13	4	9	0	0	13	1596
Percent	0.3%	61.5%	26.8%	0.3%	7.8%	0.9%	0.0%	0.8%	0.3%	0.6%	0.0%	0.0%	0.8%	

TRAFFICOUNT, INC.
P O BOX 2508
OLYMPIA, WA 98507
(360) 491-8116

GEORGE, WASHINGTON
WASHINGTON WAY N/O
PARKHILL ST/ MONTMORENCY BLVD
LOC# 18 A

Site Code: 18
Station ID:

SB AXLE CLASS

Latitude: -999' 0.000 South

Start Time	Bikes	Cars & Tlrs	2 Axle Long	Buses	2 Axle 6 Tire	3 Axle Single	4 Axle Single	<5 Axle Double	5 Axle Double	>6 Axle Double	<6 Axle Multi	6 Axle Multi	>6 Axle Multi	Total
07/17/07	0	4	0	0	0	0	0	0	0	0	0	0	0	4
01:00	0	0	1	0	1	0	0	0	0	0	0	0	0	2
02:00	0	0	0	0	0	0	0	0	0	0	0	0	0	0
03:00	0	1	0	0	0	0	0	0	0	0	0	0	0	1
04:00	0	26	6	0	0	0	0	0	0	1	0	0	0	33
05:00	0	11	1	0	1	0	0	0	0	0	0	0	0	13
06:00	0	9	3	0	2	0	0	0	0	0	0	0	0	14
07:00	0	5	8	0	2	0	0	0	1	0	0	0	1	17
08:00	0	7	14	0	5	0	0	0	0	0	0	0	0	26
09:00	0	8	3	0	6	0	0	0	1	0	0	0	0	18
10:00	0	14	8	0	7	1	0	0	0	0	0	0	1	31
11:00	0	11	5	0	2	0	0	0	1	1	0	0	0	20
12 PM	0	20	18	1	1	0	0	0	1	0	0	0	1	42
13:00	0	9	14	0	4	1	0	0	1	0	0	0	0	29
14:00	0	21	12	0	3	0	0	0	0	0	0	0	0	36
15:00	0	24	10	1	3	0	0	0	1	0	0	0	1	40
16:00	0	24	8	0	7	0	0	0	0	0	0	0	0	39
17:00	1	34	14	0	6	1	0	0	0	0	0	0	0	56
18:00	0	18	8	0	1	1	0	0	0	0	0	0	1	29
19:00	1	19	5	0	1	0	0	0	0	0	0	0	0	26
20:00	0	18	8	0	0	0	0	0	0	0	0	0	0	26
21:00	0	12	2	0	2	0	0	1	0	0	0	0	0	17
22:00	0	5	3	0	1	0	0	0	0	0	0	0	0	9
23:00	0	3	0	0	0	0	0	0	0	0	0	0	0	3
Total	2	303	151	2	55	4	0	1	6	2	0	0	5	531
Percent	0.4%	57.1%	28.4%	0.4%	10.4%	0.8%	0.0%	0.2%	1.1%	0.4%	0.0%	0.0%	0.9%	
AM Peak		04:00	08:00		10:00	10:00			07:00	04:00			07:00	04:00
Vol.		26	14		7	1			1	1			1	33
PM Peak	17:00	17:00	12:00	12:00	16:00	13:00		21:00	12:00				12:00	17:00
Vol.	1	34	18	1	7	1		1	1				1	56

TRAFFICOUNT, INC.
P O BOX 2508
OLYMPIA, WA 98507
(360) 491-8116

GEORGE, WASHINGTON
WASHINGTON WAY N/O
PARKHILL ST/ MONTMORENCY BLVD
LOC# 18 A

Site Code: 18
Station ID:

SB AXLE CLASS

Latitude: -999' 0.000 South

Start Time	Bikes	Cars & Tlrs	2 Axle Long	Buses	2 Axle 6 Tire	3 Axle Single	4 Axle Single	<5 Axle Double	5 Axle Double	>6 Axle Double	<6 Axle Multi	6 Axle Multi	>6 Axle Multi	Total
07/18/07	0	2	0	0	1	0	0	0	0	0	0	0	0	3
01:00	0	1	2	0	0	0	0	0	0	0	0	0	1	4
02:00	0	2	0	0	0	0	0	0	0	0	0	0	0	2
03:00	0	0	2	0	0	0	0	0	0	0	0	0	0	2
04:00	0	15	6	0	1	0	0	0	0	1	0	0	0	23
05:00	0	16	3	0	2	0	0	0	0	0	0	0	0	21
06:00	0	11	8	0	2	0	0	0	0	0	0	0	0	21
07:00	0	8	7	0	7	3	0	0	0	0	0	0	1	26
08:00	0	20	7	0	2	0	0	0	1	0	0	0	1	31
09:00	0	16	13	0	4	1	0	0	0	0	0	0	1	35
10:00	0	18	10	0	4	0	0	1	0	0	0	0	1	34
11:00	0	12	10	0	4	0	0	0	0	0	0	0	0	26
12 PM	0	11	15	1	1	0	0	0	0	1	0	0	0	29
13:00	0	18	11	0	3	0	0	0	0	0	0	0	0	32
14:00	0	19	12	0	4	0	0	1	0	1	0	0	0	37
15:00	1	11	14	1	3	0	0	0	0	0	0	0	0	30
16:00	0	29	12	0	4	0	0	0	0	1	0	0	1	47
17:00	1	34	14	0	5	0	0	0	0	0	0	0	0	54
18:00	0	16	9	0	0	0	0	0	0	0	0	0	1	26
19:00	1	23	5	0	1	0	0	0	0	0	0	0	0	30
20:00	0	13	8	0	0	0	0	1	0	0	0	0	0	22
21:00	0	11	6	0	0	0	0	0	0	0	0	0	0	17
22:00	0	10	1	0	0	0	0	0	0	0	0	0	0	11
23:00	0	2	2	0	0	0	0	0	0	0	0	0	0	4
Total	3	318	177	2	48	4	0	3	1	4	0	0	7	567
Percent	0.5%	56.1%	31.2%	0.4%	8.5%	0.7%	0.0%	0.5%	0.2%	0.7%	0.0%	0.0%	1.2%	
AM Peak		08:00	09:00		07:00	07:00		10:00	08:00	04:00			01:00	09:00
Vol.		20	13		7	3		1	1	1			1	35
PM Peak	15:00	17:00	12:00	12:00	17:00			14:00		12:00			16:00	17:00
Vol.	1	34	15	1	5			1		1			1	54

TRAFFICOUNT, INC.
P O BOX 2508
OLYMPIA, WA 98507
(360) 491-8116

GEORGE, WASHINGTON
WASHINGTON WAY N/O
PARKHILL ST/ MONTMORENCY BLVD
LOC# 18 A

Site Code: 18
Station ID:

SB AXLE CLASS

Latitude: -999' 0.000 South

Start Time	Bikes	Cars & Tlrs	2 Axle Long	Buses	2 Axle 6 Tire	3 Axle Single	4 Axle Single	<5 Axle Double	5 Axle Double	>6 Axle Double	<6 Axle Multi	6 Axle Multi	>6 Axle Multi	Total
07/19/07	0	2	1	0	0	0	0	0	0	0	0	0	0	3
01:00	0	2	0	0	1	0	0	0	0	0	0	0	0	3
02:00	0	0	0	0	0	0	0	0	0	0	0	0	0	0
03:00	0	1	0	0	0	0	0	0	0	1	0	0	1	3
04:00	0	29	8	0	0	0	0	0	0	0	0	0	0	37
05:00	0	17	5	0	0	0	0	0	0	0	0	0	0	22
06:00	0	8	3	0	1	0	0	0	0	0	0	0	0	12
07:00	0	10	6	0	3	0	0	0	0	0	0	0	0	19
08:00	0	9	7	0	2	0	0	1	0	0	0	0	1	20
09:00	0	8	10	0	3	0	0	0	0	0	0	0	1	22
10:00	0	8	2	0	4	0	0	0	0	0	0	0	2	16
11:00	1	8	8	0	5	0	0	0	1	0	0	0	2	25
12 PM	0	26	11	1	4	0	0	1	1	0	0	0	0	44
13:00	1	9	10	2	4	0	0	0	0	0	0	0	0	26
14:00	0	19	7	1	3	1	0	1	0	0	0	0	1	33
15:00	1	26	12	0	3	0	0	0	0	1	0	0	0	43
16:00	0	13	10	0	1	0	0	0	0	1	0	0	0	25
17:00	1	23	12	0	2	0	0	0	0	1	0	0	0	39
18:00	0	25	11	0	1	0	0	0	0	0	0	0	2	39
19:00	0	14	3	0	1	0	0	0	0	0	0	0	0	18
20:00	0	17	4	0	1	0	0	0	0	0	0	0	0	22
21:00	1	15	7	0	1	0	0	1	0	0	0	0	0	25
22:00	0	7	1	1	2	0	0	0	0	0	0	0	0	11
23:00	0	7	2	0	0	0	0	0	0	0	0	0	0	9
Total	5	303	140	5	42	1	0	4	2	4	0	0	10	516
Percent	1.0%	58.7%	27.1%	1.0%	8.1%	0.2%	0.0%	0.8%	0.4%	0.8%	0.0%	0.0%	1.9%	
AM Peak	11:00	04:00	09:00		11:00			08:00	11:00	03:00			10:00	04:00
Vol.	1	29	10		5			1	1	1			2	37
PM Peak	13:00	12:00	15:00	13:00	12:00	14:00		12:00	12:00	15:00			18:00	12:00
Vol.	1	26	12	2	4	1		1	1	1			2	44
Grand Total	10	924	468	9	145	9	0	8	9	10	0	0	22	1614
Percent	0.6%	57.2%	29.0%	0.6%	9.0%	0.6%	0.0%	0.5%	0.6%	0.6%	0.0%	0.0%	1.4%	

TRAFFICOUNT, INC.
P O BOX 2508
OLYMPIA, WA 98507
(360) 491-8116

GEORGE, WASHINGTON
MONTMORENCY BLVD E/O
WASHINGTON WAY (RD Q SW)
LOC# 19 A

Site Code: 19
Station ID:

EB AXLE CLASS

Latitude: -999' 0.000 South

Start Time	Bikes	Cars & Tlrs	2 Axle Long	Buses	2 Axle 6 Tire	3 Axle Single	4 Axle Single	<5 Axle Double	5 Axle Double	>6 Axle Double	<6 Axle Multi	6 Axle Multi	>6 Axle Multi	Total
07/17/07	0	0	0	0	0	0	0	0	0	0	0	0	0	0
01:00	0	0	0	0	0	0	0	0	0	0	0	0	0	0
02:00	0	0	0	0	0	0	0	0	0	0	0	0	0	0
03:00	0	0	0	0	0	0	0	0	0	0	0	0	0	0
04:00	0	9	1	0	0	0	0	1	0	0	0	0	0	11
05:00	0	1	0	0	0	0	0	0	0	0	0	0	0	1
06:00	0	2	0	0	0	0	0	0	0	0	0	0	0	2
07:00	0	0	0	0	0	0	0	0	0	0	0	0	0	0
08:00	0	2	3	0	0	0	0	0	0	0	0	0	0	5
09:00	0	1	0	0	0	0	0	0	0	0	0	0	0	1
10:00	0	2	1	0	0	0	0	0	0	0	0	0	0	3
11:00	0	2	0	0	1	0	0	0	0	0	0	0	0	3
12 PM	0	7	4	0	0	0	0	0	1	0	0	0	0	12
13:00	0	11	3	0	0	0	0	0	0	0	0	0	0	14
14:00	0	11	2	0	1	0	0	0	0	0	0	0	0	14
15:00	0	7	0	0	1	0	0	0	1	0	0	0	0	9
16:00	0	4	2	0	0	0	0	0	0	0	0	0	0	6
17:00	0	8	1	0	0	0	0	0	0	0	0	0	0	9
18:00	0	6	0	0	0	0	0	0	0	0	0	0	1	7
19:00	0	2	1	0	0	0	0	0	0	0	0	0	0	3
20:00	0	4	3	0	0	0	0	0	0	0	0	0	0	7
21:00	0	3	0	0	0	0	0	0	0	0	0	0	0	3
22:00	0	1	0	0	0	0	0	0	0	0	0	0	0	1
23:00	0	1	0	0	0	0	0	0	0	0	0	0	0	1
Total	0	84	21	0	3	0	0	1	2	0	0	0	1	112
Percent	0.0%	75.0%	18.8%	0.0%	2.7%	0.0%	0.0%	0.9%	1.8%	0.0%	0.0%	0.0%	0.9%	
AM Peak		04:00	08:00		11:00			04:00						04:00
Vol.		9	3		1			1						11
PM Peak		13:00	12:00		14:00				12:00				18:00	13:00
Vol.		11	4		1				1				1	14

TRAFFICOUNT, INC.
P O BOX 2508
OLYMPIA, WA 98507
(360) 491-8116

GEORGE, WASHINGTON
MONTMORENCY BLVD E/O
WASHINGTON WAY (RD Q SW)
LOC# 19 A

Site Code: 19
Station ID:

EB AXLE CLASS

Latitude: -999' 0.000 South

Start Time	Bikes	Cars & Tlrs	2 Axle Long	Buses	2 Axle 6 Tire	3 Axle Single	4 Axle Single	<5 Axle Double	5 Axle Double	>6 Axle Double	<6 Axle Multi	6 Axle Multi	>6 Axle Multi	Total
07/18/07	0	1	0	0	0	0	0	0	0	0	0	0	0	1
01:00	0	0	0	0	0	0	0	0	0	0	0	0	0	0
02:00	0	1	0	0	0	0	0	0	0	0	0	0	0	1
03:00	0	0	0	0	0	0	0	0	0	0	0	0	0	0
04:00	0	1	1	0	0	0	0	0	0	0	0	0	0	2
05:00	0	3	1	0	0	0	0	0	0	0	0	0	0	4
06:00	1	3	0	0	0	0	0	0	0	0	0	0	0	4
07:00	0	3	0	0	0	0	0	0	0	0	0	0	0	3
08:00	0	5	1	0	0	0	0	0	0	0	0	0	0	6
09:00	0	6	0	0	0	0	0	0	0	0	0	0	0	6
10:00	0	3	2	0	0	0	0	1	0	0	0	0	0	6
11:00	0	3	2	0	0	0	0	0	0	0	0	0	0	5
12 PM	0	4	2	0	0	0	0	0	0	0	0	0	0	6
13:00	0	6	1	0	0	0	0	0	0	0	0	0	0	7
14:00	0	3	1	0	1	0	0	0	0	0	0	0	0	5
15:00	1	4	3	1	0	0	0	0	0	0	0	0	0	9
16:00	0	11	3	0	0	0	0	0	0	0	0	0	0	14
17:00	0	5	3	0	0	0	0	0	0	0	0	0	0	8
18:00	0	2	0	0	0	0	0	0	0	0	0	0	0	2
19:00	0	1	1	0	2	0	0	0	0	0	0	0	0	4
20:00	0	4	1	0	0	0	0	0	0	0	0	0	0	5
21:00	0	0	0	0	0	0	0	0	0	0	0	0	0	0
22:00	0	3	0	0	0	0	0	0	0	0	0	0	0	3
23:00	0	3	0	0	0	0	0	0	0	0	0	0	0	3
Total	2	75	22	1	3	0	0	1	0	0	0	0	0	104
Percent	1.9%	72.1%	21.2%	1.0%	2.9%	0.0%	0.0%	1.0%	0.0%	0.0%	0.0%	0.0%	0.0%	
AM Peak	06:00	09:00	10:00					10:00						08:00
Vol.	1	6	2					1						6
PM Peak	15:00	16:00	15:00	15:00	19:00									16:00
Vol.	1	11	3	1	2									14

TRAFFICOUNT, INC.
P O BOX 2508
OLYMPIA, WA 98507
(360) 491-8116

GEORGE, WASHINGTON
MONTMORENCY BLVD E/O
WASHINGTON WAY (RD Q SW)
LOC# 19 A

Site Code: 19
Station ID:

EB AXLE CLASS

Latitude: -999' 0.000 South

Start Time	Bikes	Cars & Tlrs	2 Axle Long	Buses	2 Axle 6 Tire	3 Axle Single	4 Axle Single	<5 Axle Double	5 Axle Double	>6 Axle Double	<6 Axle Multi	6 Axle Multi	>6 Axle Multi	Total
07/19/07	0	1	0	0	0	0	0	0	0	0	0	0	0	1
01:00	0	0	0	0	0	0	0	0	0	0	0	0	0	0
02:00	0	0	0	0	0	0	0	0	0	0	0	0	0	0
03:00	0	0	0	0	0	0	0	0	0	0	0	0	0	0
04:00	0	8	1	0	1	0	0	0	0	0	0	0	0	10
05:00	0	1	2	0	0	0	0	0	0	0	0	0	0	3
06:00	0	3	0	0	0	1	0	0	0	0	0	0	0	4
07:00	0	3	0	0	0	0	0	0	0	0	0	0	0	3
08:00	0	2	0	0	0	0	0	0	0	0	0	0	0	2
09:00	0	0	0	0	0	1	0	0	0	0	0	0	0	1
10:00	0	1	0	0	0	0	0	0	0	0	0	0	0	1
11:00	0	2	1	0	0	0	0	0	0	0	0	0	0	3
12 PM	0	8	2	0	0	0	0	0	1	0	0	0	0	11
13:00	0	1	2	1	0	0	0	0	0	0	0	0	0	4
14:00	0	10	3	0	1	0	0	0	0	0	0	0	0	14
15:00	0	14	4	0	0	0	0	0	0	0	0	0	0	18
16:00	0	10	1	0	0	0	0	0	0	0	0	0	0	11
17:00	0	11	2	0	0	0	0	0	0	0	0	0	0	13
18:00	0	9	5	0	0	0	0	0	0	0	0	0	1	15
19:00	0	4	0	0	0	0	0	0	0	0	0	0	0	4
20:00	0	6	1	0	0	0	0	0	0	0	0	0	0	7
21:00	0	4	0	0	0	0	0	0	0	0	0	0	0	4
22:00	0	1	0	1	0	0	0	0	0	0	0	0	0	2
23:00	0	2	0	0	0	0	0	0	0	0	0	0	0	2
Total	0	101	24	2	2	2	0	0	1	0	0	0	1	133
Percent	0.0%	75.9%	18.0%	1.5%	1.5%	1.5%	0.0%	0.0%	0.8%	0.0%	0.0%	0.0%	0.8%	
AM Peak		04:00	05:00		04:00	06:00								04:00
Vol.		8	2		1	1								10
PM Peak		15:00	18:00	13:00	14:00				12:00				18:00	15:00
Vol.		14	5	1	1				1				1	18
Grand Total	2	260	67	3	8	2	0	2	3	0	0	0	2	349
Percent	0.6%	74.5%	19.2%	0.9%	2.3%	0.6%	0.0%	0.6%	0.9%	0.0%	0.0%	0.0%	0.6%	

TRAFFICOUNT, INC.
P O BOX 2508
OLYMPIA, WA 98507
(360) 491-8116

GEORGE, WASHINGTON
MONTMORENCY BLVD E/O
WASHINGTON WAY (RD Q SW)
LOC# 19 A

Site Code: 19
Station ID:

WB AXLE CLASS

Latitude: -999' 0.000 South

Start Time	Bikes	Cars & Tlrs	2 Axle Long	Buses	2 Axle 6 Tire	3 Axle Single	4 Axle Single	<5 Axle Double	5 Axle Double	>6 Axle Double	<6 Axle Multi	6 Axle Multi	>6 Axle Multi	Total
07/17/07	0	0	0	0	0	0	0	0	0	0	0	0	0	0
01:00	0	0	0	0	0	0	0	0	0	0	0	0	0	0
02:00	0	1	0	0	0	0	0	0	0	0	0	0	0	1
03:00	0	2	0	0	0	0	0	0	0	0	0	0	0	2
04:00	2	13	3	0	0	0	0	0	0	0	0	0	0	18
05:00	0	7	2	0	0	0	0	0	0	0	0	0	0	9
06:00	0	3	1	0	0	0	0	0	0	0	0	0	0	4
07:00	0	0	0	1	0	0	0	0	0	0	0	0	0	1
08:00	0	1	2	0	0	0	0	0	0	0	0	0	0	3
09:00	0	3	2	0	0	0	0	0	0	0	0	0	0	5
10:00	0	1	0	0	0	0	0	0	0	0	0	0	0	1
11:00	0	1	1	0	0	0	0	0	0	0	0	0	0	2
12 PM	0	2	0	0	0	0	0	0	0	0	0	0	0	2
13:00	0	4	1	0	0	0	0	0	0	0	0	0	0	5
14:00	0	8	1	0	1	0	0	0	0	0	0	0	0	10
15:00	0	8	0	0	0	0	0	0	0	0	0	0	0	8
16:00	0	9	3	0	0	0	0	0	0	0	0	0	0	12
17:00	0	8	1	0	0	0	0	0	0	0	0	0	0	9
18:00	1	8	1	0	0	0	0	0	0	0	0	0	0	10
19:00	0	4	0	0	0	0	0	0	0	0	0	0	0	4
20:00	0	1	0	0	0	0	0	0	0	0	0	0	0	1
21:00	0	2	0	0	0	0	0	0	0	0	0	0	0	2
22:00	0	1	0	0	0	0	0	0	0	0	0	0	0	1
23:00	0	0	0	0	0	0	0	0	0	0	0	0	0	0
Total	3	87	18	1	1	0	0	0	0	0	0	0	0	110
Percent	2.7%	79.1%	16.4%	0.9%	0.9%	0.0%	0.0%	0.0%	0.0%	0.0%	0.0%	0.0%	0.0%	
AM Peak	04:00	04:00	04:00	07:00										04:00
Vol.	2	13	3	1										18
PM Peak	18:00	16:00	16:00		14:00									16:00
Vol.	1	9	3		1									12

TRAFFICOUNT, INC.
P O BOX 2508
OLYMPIA, WA 98507
(360) 491-8116

GEORGE, WASHINGTON
MONTMORENCY BLVD E/O
WASHINGTON WAY (RD Q SW)
LOC# 19 A

Site Code: 19
Station ID:

WB AXLE CLASS

Latitude: -999' 0.000 South

Start Time	Bikes	Cars & Tlrs	2 Axle Long	Buses	2 Axle 6 Tire	3 Axle Single	4 Axle Single	<5 Axle Double	5 Axle Double	>6 Axle Double	<6 Axle Multi	6 Axle Multi	>6 Axle Multi	Total
07/18/07	0	0	0	0	0	0	0	0	0	0	0	0	0	0
01:00	0	0	0	0	0	0	0	0	0	0	0	0	0	0
02:00	0	0	0	0	0	0	0	0	0	0	0	0	0	0
03:00	0	1	0	0	0	0	0	0	0	0	0	0	0	1
04:00	0	5	2	0	0	0	0	0	0	0	0	0	0	7
05:00	0	5	3	0	0	0	0	0	0	0	0	0	0	8
06:00	0	4	1	0	0	0	0	0	0	0	0	0	0	5
07:00	0	5	1	0	0	0	0	0	0	0	0	0	0	6
08:00	0	4	4	0	0	0	0	0	0	0	0	0	0	8
09:00	0	1	2	0	0	0	0	1	0	0	0	0	0	4
10:00	0	4	0	0	0	0	0	0	0	0	0	0	0	4
11:00	0	1	1	0	0	0	0	0	0	0	0	0	0	2
12 PM	0	4	0	0	0	0	0	0	0	0	0	0	0	4
13:00	0	4	0	0	0	0	0	0	0	0	0	0	0	4
14:00	0	6	2	0	1	0	0	0	0	0	0	0	0	9
15:00	0	3	0	1	0	0	0	0	0	0	0	0	0	4
16:00	0	6	2	0	0	0	0	0	0	0	0	0	0	8
17:00	0	6	1	0	0	0	0	0	0	0	0	0	0	7
18:00	0	6	1	0	1	0	0	0	0	0	0	0	0	8
19:00	0	3	1	1	0	0	0	0	0	0	0	0	0	5
20:00	0	1	0	0	1	0	0	0	0	0	0	0	0	2
21:00	0	0	0	0	0	0	0	0	0	0	0	0	0	0
22:00	0	2	0	0	0	0	0	0	0	0	0	0	0	2
23:00	0	1	0	0	0	0	0	0	0	0	0	0	0	1
Total	0	72	21	2	3	0	0	1	0	0	0	0	0	99
Percent	0.0%	72.7%	21.2%	2.0%	3.0%	0.0%	0.0%	1.0%	0.0%	0.0%	0.0%	0.0%	0.0%	
AM Peak		04:00	08:00					09:00						05:00
Vol.		5	4					1						8
PM Peak		14:00	14:00	15:00	14:00									14:00
Vol.		6	2	1	1									9

TRAFFICOUNT, INC.
P O BOX 2508
OLYMPIA, WA 98507
(360) 491-8116

GEORGE, WASHINGTON
MONTMORENCY BLVD E/O
WASHINGTON WAY (RD Q SW)
LOC# 19 A

Site Code: 19
Station ID:

WB AXLE CLASS

Latitude: -999' 0.000 South

Start Time	Bikes	Cars & Tlrs	2 Axle Long	Buses	2 Axle 6 Tire	3 Axle Single	4 Axle Single	<5 Axle Double	5 Axle Double	>6 Axle Double	<6 Axle Multi	6 Axle Multi	>6 Axle Multi	Total
07/19/07	0	0	0	0	0	0	0	0	0	0	0	0	0	0
01:00	0	0	0	0	0	0	0	0	0	0	0	0	0	0
02:00	0	0	0	0	0	0	0	0	0	0	0	0	0	0
03:00	0	0	0	0	0	0	0	0	0	0	0	0	0	0
04:00	0	14	4	0	0	0	0	0	0	0	0	0	0	18
05:00	0	4	3	0	0	0	0	0	0	0	0	0	0	7
06:00	1	5	1	0	0	0	0	0	0	0	0	0	0	7
07:00	0	2	1	0	0	0	0	0	0	0	0	0	0	3
08:00	0	4	1	0	0	0	0	0	0	0	0	0	0	5
09:00	0	0	0	0	0	1	0	0	0	0	0	0	0	1
10:00	0	5	2	0	0	0	0	0	0	0	0	0	0	7
11:00	0	3	1	0	0	0	0	0	0	0	0	0	0	4
12 PM	2	3	2	0	0	0	0	0	0	0	0	0	0	7
13:00	1	4	0	0	0	0	0	0	0	0	0	0	0	5
14:00	1	3	0	0	1	0	0	0	0	0	0	0	0	5
15:00	0	8	1	0	0	0	0	0	0	0	0	0	0	9
16:00	0	5	1	0	0	0	0	0	0	0	0	0	0	6
17:00	0	5	3	0	0	0	0	0	0	0	0	0	0	8
18:00	0	5	2	0	0	0	0	0	0	0	0	0	0	7
19:00	0	3	3	0	1	0	0	0	0	0	0	0	0	7
20:00	0	8	0	1	0	0	0	0	0	0	0	0	0	9
21:00	0	1	0	0	0	0	0	0	0	0	0	0	0	1
22:00	0	2	0	0	0	0	0	0	0	0	0	0	0	2
23:00	0	0	0	0	0	0	0	0	0	0	0	0	0	0
Total	5	84	25	1	2	1	0	0	0	0	0	0	0	118
Percent	4.2%	71.2%	21.2%	0.8%	1.7%	0.8%	0.0%	0.0%	0.0%	0.0%	0.0%	0.0%	0.0%	
AM Peak	06:00	04:00	04:00			09:00								04:00
Vol.	1	14	4			1								18
PM Peak	12:00	15:00	17:00	20:00	14:00									15:00
Vol.	2	8	3	1	1									9
Grand Total	8	243	64	4	6	1	0	1	0	0	0	0	0	327
Percent	2.4%	74.3%	19.6%	1.2%	1.8%	0.3%	0.0%	0.3%	0.0%	0.0%	0.0%	0.0%	0.0%	

TRAFFICOUNT, INC.
P O BOX 2508
OLYMPIA, WA 98507
(360) 491-8116

GEORGE, WASHINGTON
WASHINGTON WAY (RD Q SW) S/O
PARKHILL ST/ MONTMORENCY BLVD
LOC# 20 A

Site Code: 20
Station ID:

NB AXLE CLASS

Latitude: -999' 0.000 South

Start Time	Bikes	Cars & Tlrs	2 Axle Long	Buses	2 Axle 6 Tire	3 Axle Single	4 Axle Single	<5 Axle Double	5 Axle Double	>6 Axle Double	<6 Axle Multi	6 Axle Multi	>6 Axle Multi	Total
07/17/07	0	0	0	0	0	0	0	0	0	0	0	0	0	0
01:00	0	0	0	0	0	0	0	0	0	0	0	0	0	0
02:00	0	0	0	0	0	0	0	0	0	0	0	0	0	0
03:00	0	0	0	0	0	0	0	0	0	0	0	0	0	0
04:00	0	0	0	0	0	0	0	0	0	0	0	0	0	0
05:00	0	1	1	0	1	0	0	0	0	0	0	0	0	3
06:00	0	17	8	1	1	0	0	0	0	0	0	0	0	27
07:00	0	14	6	0	4	0	0	0	0	0	0	0	0	24
08:00	1	12	7	0	2	0	0	0	0	0	0	0	0	22
09:00	0	10	9	0	6	1	0	0	0	0	0	0	0	26
10:00	0	11	7	0	4	0	0	0	0	0	0	0	0	22
11:00	0	18	4	0	6	1	0	0	0	0	0	0	0	29
12 PM	0	7	10	0	4	1	0	0	1	0	0	0	1	24
13:00	0	34	18	1	3	0	0	0	0	1	0	0	0	57
14:00	0	25	11	0	5	0	0	0	0	0	0	0	0	41
15:00	0	18	9	0	2	2	0	1	0	1	0	0	0	33
16:00	0	17	7	0	6	0	0	0	0	0	0	0	0	30
17:00	0	10	11	0	3	0	0	0	0	0	0	0	0	24
18:00	0	13	6	0	2	0	0	0	0	0	0	0	0	21
19:00	1	6	1	0	2	0	0	1	0	0	0	0	0	11
20:00	0	9	5	0	2	0	0	0	0	0	0	0	0	16
21:00	0	3	2	0	1	1	0	0	0	0	0	0	0	7
22:00	0	1	0	0	1	0	0	0	0	0	0	0	0	2
23:00	0	0	0	0	0	0	0	0	0	0	0	0	0	0
Total	2	226	122	2	55	6	0	2	1	2	0	0	1	419
Percent	0.5%	53.9%	29.1%	0.5%	13.1%	1.4%	0.0%	0.5%	0.2%	0.5%	0.0%	0.0%	0.2%	
AM Peak	08:00	11:00	09:00	06:00	09:00	09:00								11:00
Vol.	1	18	9	1	6	1								29
PM Peak	19:00	13:00	13:00	13:00	16:00	15:00		15:00	12:00	13:00			12:00	13:00
Vol.	1	34	18	1	6	2		1	1	1			1	57

TRAFFICOUNT, INC.
P O BOX 2508
OLYMPIA, WA 98507
(360) 491-8116

GEORGE, WASHINGTON
WASHINGTON WAY (RD Q SW) S/O
PARKHILL ST/ MONTMORENCY BLVD
LOC# 20 A

Site Code: 20
Station ID:

NB AXLE CLASS

Latitude: -999' 0.000 South

Start Time	Bikes	Cars & Tlrs	2 Axle Long	Buses	2 Axle 6 Tire	3 Axle Single	4 Axle Single	<5 Axle Double	5 Axle Double	>6 Axle Double	<6 Axle Multi	6 Axle Multi	>6 Axle Multi	Total
07/18/07	0	1	1	0	0	0	0	0	0	0	0	0	0	2
01:00	0	0	0	0	0	0	0	0	0	0	0	0	0	0
02:00	0	0	2	0	0	0	0	0	0	0	0	0	0	2
03:00	0	1	1	0	0	0	0	0	0	0	0	0	0	2
04:00	0	10	2	0	1	0	0	0	0	0	0	0	0	13
05:00	0	7	8	0	3	0	0	0	0	0	0	0	0	18
06:00	0	19	8	1	1	0	0	0	1	0	0	0	0	30
07:00	0	21	8	0	3	0	0	0	0	1	0	0	0	33
08:00	0	9	7	0	4	1	0	0	0	0	0	0	0	21
09:00	0	17	12	0	2	0	0	0	0	1	0	0	0	32
10:00	0	15	6	0	4	0	0	0	1	0	0	0	0	26
11:00	0	14	14	0	1	1	0	0	0	1	0	0	0	31
12 PM	0	8	17	0	2	0	0	0	0	0	0	0	2	29
13:00	0	16	9	1	4	0	0	2	0	1	0	0	0	33
14:00	0	11	6	0	2	1	0	0	0	0	0	0	0	20
15:00	1	9	8	0	6	1	0	1	0	0	0	0	0	26
16:00	0	11	6	0	4	1	0	0	0	0	0	0	0	22
17:00	0	8	7	0	4	0	0	0	0	0	0	0	0	19
18:00	0	14	10	0	1	0	0	0	0	0	0	0	0	25
19:00	0	7	5	0	3	0	0	0	0	0	0	0	0	15
20:00	0	4	4	0	2	0	0	0	0	0	0	0	0	10
21:00	0	3	3	1	1	0	0	0	0	0	0	0	0	8
22:00	0	3	0	0	0	0	0	0	0	0	0	0	0	3
23:00	0	4	1	0	0	0	0	0	0	0	0	0	0	5
Total	1	212	145	3	48	5	0	3	2	4	0	0	2	425
Percent	0.2%	49.9%	34.1%	0.7%	11.3%	1.2%	0.0%	0.7%	0.5%	0.9%	0.0%	0.0%	0.5%	
AM Peak		07:00	11:00	06:00	08:00	08:00			06:00	07:00				07:00
Vol.		21	14	1	4	1			1	1				33
PM Peak	15:00	13:00	12:00	13:00	15:00	14:00		13:00		13:00			12:00	13:00
Vol.	1	16	17	1	6	1		2		1			2	33

TRAFFICOUNT, INC.
P O BOX 2508
OLYMPIA, WA 98507
(360) 491-8116

GEORGE, WASHINGTON
WASHINGTON WAY (RD Q SW) S/O
PARKHILL ST/ MONTMORENCY BLVD
LOC# 20 A

Site Code: 20
Station ID:

NB AXLE CLASS

Latitude: -999' 0.000 South

Start Time	Bikes	Cars & Tlrs	2 Axle Long	Buses	2 Axle 6 Tire	3 Axle Single	4 Axle Single	<5 Axle Double	5 Axle Double	>6 Axle Double	<6 Axle Multi	6 Axle Multi	>6 Axle Multi	Total
07/19/07	0	1	0	0	1	0	0	0	0	0	0	0	0	2
01:00	0	0	0	0	1	0	0	0	0	0	0	0	0	1
02:00	0	1	0	0	0	0	0	0	0	0	0	0	0	1
03:00	0	0	0	0	0	0	0	0	0	0	0	0	0	0
04:00	0	5	3	0	0	0	0	0	0	0	0	0	0	8
05:00	0	5	4	0	4	0	0	0	0	0	0	0	0	13
06:00	0	14	8	1	1	0	0	0	0	0	0	0	0	24
07:00	0	14	2	0	2	0	0	0	0	0	0	0	0	18
08:00	0	6	5	0	0	0	0	1	0	0	0	0	1	13
09:00	0	6	9	1	2	0	0	0	0	1	0	0	0	19
10:00	0	10	10	0	2	0	0	0	0	0	0	0	0	22
11:00	1	13	7	0	6	0	0	0	0	1	0	0	0	28
12 PM	0	16	6	0	4	0	0	1	1	0	0	0	0	28
13:00	0	16	4	1	5	1	0	1	0	0	0	0	2	30
14:00	0	42	13	0	3	0	0	1	0	0	0	0	0	59
15:00	0	14	9	0	1	1	0	0	0	0	0	0	0	25
16:00	0	10	11	0	5	0	0	1	0	0	0	0	1	28
17:00	0	12	7	0	2	1	0	0	0	0	0	0	1	23
18:00	0	16	5	0	0	0	0	0	0	0	0	0	0	21
19:00	0	11	4	0	2	0	0	1	0	0	0	0	0	18
20:00	0	7	4	0	0	0	0	0	0	0	0	0	0	11
21:00	0	3	4	0	1	0	0	0	0	0	0	0	0	8
22:00	1	1	2	0	0	0	0	0	0	0	0	0	0	4
23:00	0	2	0	0	0	0	0	0	0	0	0	0	0	2
Total	2	225	117	3	42	3	0	6	1	2	0	0	5	406
Percent	0.5%	55.4%	28.8%	0.7%	10.3%	0.7%	0.0%	1.5%	0.2%	0.5%	0.0%	0.0%	1.2%	
AM Peak	11:00	06:00	10:00	06:00	11:00			08:00		09:00			08:00	11:00
Vol.	1	14	10	1	6			1		1			1	28
PM Peak	22:00	14:00	14:00	13:00	13:00	13:00		12:00	12:00				13:00	14:00
Vol.	1	42	13	1	5	1		1	1				2	59
Grand Total	5	663	384	8	145	14	0	11	4	8	0	0	8	1250
Percent	0.4%	53.0%	30.7%	0.6%	11.6%	1.1%	0.0%	0.9%	0.3%	0.6%	0.0%	0.0%	0.6%	

TRAFFICOUNT, INC.
P O BOX 2508
OLYMPIA, WA 98507
(360) 491-8116

GEORGE, WASHINGTON
WASHINGTON WAY (RD Q SW) S/O
PARKHILL ST/ MONTMORENCY BLVD
LOC# 20 A

Site Code: 20
Station ID:

SB AXLE CLASS

Latitude: -999' 0.000 South

Start Time	Bikes	Cars & Tlrs	2 Axle Long	Buses	2 Axle 6 Tire	3 Axle Single	4 Axle Single	<5 Axle Double	5 Axle Double	>6 Axle Double	<6 Axle Multi	6 Axle Multi	>6 Axle Multi	Total
07/17/07	0	0	0	0	0	0	0	0	0	0	0	0	0	0
01:00	0	0	0	0	0	0	0	0	0	0	0	0	0	0
02:00	0	0	0	0	0	0	0	0	0	0	0	0	0	0
03:00	0	0	0	0	0	0	0	0	0	0	0	0	0	0
04:00	0	0	0	0	0	0	0	0	0	0	0	0	0	0
05:00	0	3	1	0	1	0	0	0	0	0	0	0	0	5
06:00	0	9	1	0	3	0	0	0	0	0	0	0	0	13
07:00	0	5	8	0	4	0	0	0	1	0	0	0	0	18
08:00	0	7	11	0	4	0	0	0	0	0	0	0	0	22
09:00	0	7	3	0	6	0	0	0	1	0	0	0	0	17
10:00	0	10	5	0	9	1	0	0	0	0	0	0	1	26
11:00	0	9	6	0	2	0	0	0	1	1	0	0	0	19
12 PM	0	17	13	0	2	0	0	0	0	0	0	0	1	33
13:00	0	6	9	0	5	1	0	0	1	0	0	0	0	22
14:00	0	16	9	0	4	0	0	0	0	0	0	0	0	29
15:00	0	15	8	1	3	0	0	0	0	0	0	0	1	28
16:00	0	18	6	0	7	0	0	0	0	0	0	0	0	31
17:00	0	31	13	0	6	1	0	0	0	0	0	0	0	51
18:00	0	9	9	0	1	1	0	0	0	0	0	0	0	20
19:00	1	17	4	0	0	0	0	0	0	0	0	0	0	22
20:00	0	18	3	0	1	0	0	0	0	0	0	0	0	22
21:00	0	4	1	0	2	0	0	1	0	0	0	0	0	8
22:00	0	4	2	0	1	0	0	0	0	0	0	0	0	7
23:00	0	2	0	0	0	0	0	0	0	0	0	0	0	2
Total	1	207	112	1	61	4	0	1	4	1	0	0	3	395
Percent	0.3%	52.4%	28.4%	0.3%	15.4%	1.0%	0.0%	0.3%	1.0%	0.3%	0.0%	0.0%	0.8%	
AM Peak		10:00	08:00		10:00	10:00			07:00	11:00			10:00	10:00
Vol.		10	11		9	1			1	1			1	26
PM Peak	19:00	17:00	12:00	15:00	16:00	13:00		21:00	13:00				12:00	17:00
Vol.	1	31	13	1	7	1		1	1				1	51

TRAFFICOUNT, INC.
P O BOX 2508
OLYMPIA, WA 98507
(360) 491-8116

GEORGE, WASHINGTON
WASHINGTON WAY (RD Q SW) S/O
PARKHILL ST/ MONTMORENCY BLVD
LOC# 20 A

Site Code: 20
Station ID:

SB AXLE CLASS

Latitude: -999' 0.000 South

Start Time	Bikes	Cars & Tlrs	2 Axle Long	Buses	2 Axle 6 Tire	3 Axle Single	4 Axle Single	<5 Axle Double	5 Axle Double	>6 Axle Double	<6 Axle Multi	6 Axle Multi	>6 Axle Multi	Total
07/18/07	0	1	0	0	1	0	0	0	0	0	0	0	0	2
01:00	0	1	2	0	0	0	0	0	0	0	0	0	1	4
02:00	0	1	0	0	0	0	0	0	0	0	0	0	0	1
03:00	0	0	2	0	0	0	0	0	0	0	0	0	0	2
04:00	0	13	5	0	1	0	0	0	0	1	0	0	0	20
05:00	0	12	3	0	2	0	0	0	0	0	0	0	0	17
06:00	0	12	6	0	1	0	0	0	0	0	0	0	0	19
07:00	0	9	6	0	7	2	0	0	0	0	0	0	1	25
08:00	0	11	6	0	2	0	0	0	0	0	0	0	2	21
09:00	0	11	10	0	4	1	0	0	0	0	0	0	1	27
10:00	0	15	8	0	4	0	0	0	0	0	0	0	1	28
11:00	0	7	10	0	3	0	0	0	0	0	0	0	0	20
12 PM	0	11	11	0	1	0	0	0	0	1	0	0	0	24
13:00	0	15	4	0	4	0	0	0	0	0	0	0	0	23
14:00	0	13	6	0	5	0	0	1	0	1	0	0	0	26
15:00	0	9	9	0	1	0	0	0	0	0	0	0	0	19
16:00	0	14	7	0	5	0	0	0	0	1	0	0	0	27
17:00	1	28	6	0	6	0	0	0	0	0	0	0	0	41
18:00	0	15	7	0	1	0	0	0	0	0	0	0	0	23
19:00	0	19	5	0	2	0	0	0	0	0	0	0	0	26
20:00	0	6	6	0	1	0	0	1	0	0	0	0	0	14
21:00	0	7	6	0	0	0	0	0	0	0	0	0	0	13
22:00	0	6	1	0	0	0	0	0	0	0	0	0	0	7
23:00	0	2	1	0	0	0	0	0	0	0	0	0	0	3
Total	1	238	127	0	51	3	0	2	0	4	0	0	6	432
Percent	0.2%	55.1%	29.4%	0.0%	11.8%	0.7%	0.0%	0.5%	0.0%	0.9%	0.0%	0.0%	1.4%	
AM Peak		10:00	09:00		07:00	07:00				04:00			08:00	10:00
Vol.		15	10		7	2				1			2	28
PM Peak	17:00	17:00	12:00		17:00			14:00		12:00				17:00
Vol.	1	28	11		6			1		1				41

TRAFFICOUNT, INC.
P O BOX 2508
OLYMPIA, WA 98507
(360) 491-8116

GEORGE, WASHINGTON
WASHINGTON WAY (RD Q SW) S/O
PARKHILL ST/ MONTMORENCY BLVD
LOC# 20 A

Site Code: 20
Station ID:

SB AXLE CLASS

Latitude: -999' 0.000 South

Start Time	Bikes	Cars & Tlrs	2 Axle Long	Buses	2 Axle 6 Tire	3 Axle Single	4 Axle Single	<5 Axle Double	5 Axle Double	>6 Axle Double	<6 Axle Multi	6 Axle Multi	>6 Axle Multi	Total
07/19/07	0	1	1	0	0	0	0	0	0	0	0	0	0	2
01:00	0	2	0	0	1	0	0	0	0	0	0	0	0	3
02:00	0	0	0	0	0	0	0	0	0	0	0	0	0	0
03:00	0	1	0	0	0	0	0	0	0	1	0	0	0	2
04:00	0	29	8	0	0	0	0	0	0	0	0	0	0	37
05:00	0	15	6	0	0	0	0	0	0	0	0	0	0	21
06:00	0	11	3	0	1	0	0	0	0	0	0	0	0	15
07:00	0	9	3	0	6	1	0	0	0	0	0	0	0	19
08:00	0	6	5	0	2	0	0	2	0	0	0	0	1	16
09:00	0	6	8	0	4	0	0	0	0	0	0	0	1	19
10:00	0	8	2	0	4	0	0	0	0	0	0	0	2	16
11:00	1	4	10	0	5	0	0	0	1	0	0	0	1	22
12 PM	0	22	11	0	3	0	0	1	0	0	0	0	0	37
13:00	0	10	11	1	3	0	0	0	0	0	0	0	0	25
14:00	0	11	4	1	3	1	0	1	0	0	0	0	1	22
15:00	1	13	8	0	3	0	0	0	0	1	0	0	0	26
16:00	1	9	9	0	0	0	0	0	0	1	0	0	0	20
17:00	1	18	11	0	0	0	0	1	0	1	0	0	0	32
18:00	0	14	6	0	1	0	0	0	0	0	0	0	1	22
19:00	0	9	2	0	2	0	0	0	0	0	0	0	0	13
20:00	0	11	4	0	1	0	0	0	0	0	0	0	0	16
21:00	1	8	5	0	1	0	0	1	0	0	0	0	0	16
22:00	0	6	1	0	2	0	0	0	0	0	0	0	0	9
23:00	0	6	2	0	0	0	0	0	0	0	0	0	0	8
Total	5	229	120	2	42	2	0	6	1	4	0	0	7	418
Percent	1.2%	54.8%	28.7%	0.5%	10.0%	0.5%	0.0%	1.4%	0.2%	1.0%	0.0%	0.0%	1.7%	
AM Peak	11:00	04:00	11:00		07:00	07:00		08:00	11:00	03:00			10:00	04:00
Vol.	1	29	10		6	1		2	1	1			2	37
PM Peak	15:00	12:00	12:00	13:00	12:00	14:00		12:00		15:00			14:00	12:00
Vol.	1	22	11	1	3	1		1		1			1	37
Grand Total	7	674	359	3	154	9	0	9	5	9	0	0	16	1245
Percent	0.6%	54.1%	28.8%	0.2%	12.4%	0.7%	0.0%	0.7%	0.4%	0.7%	0.0%	0.0%	1.3%	

TRAFFICOUNT, INC.
P O BOX 2508
OLYMPIA, WA 98507
(360) 491-8116

GEORGE, WASHINGTON
PARKHILL ST W/O
WASHINGTON WAY (RD Q SW)
LOC# 21 A

Site Code: 21
Station ID:

EB AXLE CLASS

Latitude: -999' 0.000 South

Start Time	Bikes	Cars & Tlrs	2 Axle Long	Buses	2 Axle 6 Tire	3 Axle Single	4 Axle Single	<5 Axle Double	5 Axle Double	>6 Axle Double	<6 Axle Multi	6 Axle Multi	>6 Axle Multi	Total
07/17/07	0	0	0	0	0	0	0	0	0	0	0	0	0	0
01:00	0	0	0	0	0	0	0	0	0	0	0	0	0	0
02:00	0	0	0	0	0	0	0	0	0	0	0	0	0	0
03:00	0	0	0	0	0	0	0	0	0	0	0	0	0	0
04:00	1	10	1	0	0	0	0	0	0	0	0	0	0	12
05:00	0	3	0	0	0	0	0	0	0	0	0	0	0	3
06:00	0	1	1	0	0	0	0	0	0	0	0	0	0	2
07:00	0	0	2	0	0	0	0	0	0	0	0	0	0	2
08:00	0	2	1	0	2	0	0	0	0	0	0	0	0	5
09:00	0	0	0	0	0	0	0	0	0	0	0	0	0	0
10:00	0	0	0	0	0	0	0	0	0	0	0	0	0	0
11:00	0	2	0	0	0	0	0	0	0	0	0	0	0	2
12 PM	0	3	3	0	0	0	0	0	0	0	0	0	0	6
13:00	0	5	1	0	0	0	0	0	0	0	0	0	0	6
14:00	0	6	3	0	0	0	0	0	0	0	0	0	0	9
15:00	0	3	0	0	1	0	0	0	0	0	0	0	0	4
16:00	0	5	1	0	0	0	0	0	0	0	0	0	0	6
17:00	0	8	0	0	0	0	0	0	0	0	0	0	0	8
18:00	0	5	1	0	0	0	0	0	0	0	0	0	0	6
19:00	0	4	1	0	0	0	0	0	0	0	0	0	0	5
20:00	0	0	0	0	0	0	0	0	0	0	0	0	0	0
21:00	0	5	0	0	0	0	0	0	0	0	0	0	0	5
22:00	0	1	1	0	0	0	0	0	0	0	0	0	0	2
23:00	0	0	0	0	0	0	0	0	0	0	0	0	0	0
Total	1	63	16	0	3	0	0	0	0	0	0	0	0	83
Percent	1.2%	75.9%	19.3%	0.0%	3.6%	0.0%	0.0%	0.0%	0.0%	0.0%	0.0%	0.0%	0.0%	
AM Peak	04:00	04:00	07:00		08:00									04:00
Vol.	1	10	2		2									12
PM Peak		17:00	12:00		15:00									14:00
Vol.		8	3		1									9

TRAFFICOUNT, INC.
P O BOX 2508
OLYMPIA, WA 98507
(360) 491-8116

GEORGE, WASHINGTON
PARKHILL ST W/O
WASHINGTON WAY (RD Q SW)
LOC# 21 A

Site Code: 21
Station ID:

EB AXLE CLASS

Latitude: -999' 0.000 South

Start Time	Bikes	Cars & Tlrs	2 Axle Long	Buses	2 Axle 6 Tire	3 Axle Single	4 Axle Single	<5 Axle Double	5 Axle Double	>6 Axle Double	<6 Axle Multi	6 Axle Multi	>6 Axle Multi	Total
07/18/07	0	0	0	0	0	0	0	0	0	0	0	0	0	0
01:00	0	0	0	0	0	0	0	0	0	0	0	0	0	0
02:00	0	0	0	0	0	0	0	0	0	0	0	0	0	0
03:00	0	0	0	0	0	0	0	0	0	0	0	0	0	0
04:00	0	7	2	0	0	0	0	0	0	0	0	0	0	9
05:00	0	2	1	0	0	0	0	0	0	0	0	0	0	3
06:00	0	1	0	0	0	0	0	0	0	0	0	0	0	1
07:00	0	4	1	0	0	0	0	0	0	0	0	0	0	5
08:00	0	1	0	0	0	0	0	0	0	0	0	0	1	2
09:00	0	2	2	0	0	0	0	0	0	0	0	0	0	4
10:00	0	2	1	0	0	0	0	0	0	0	0	0	0	3
11:00	0	2	2	0	0	0	0	0	0	0	0	0	0	4
12 PM	0	2	1	0	0	0	0	0	0	0	0	0	0	3
13:00	0	5	2	0	0	0	0	0	0	0	0	0	0	7
14:00	0	4	1	0	0	0	0	0	0	0	0	0	0	5
15:00	0	3	0	1	1	0	0	0	0	0	0	0	0	5
16:00	0	5	1	0	0	0	0	0	0	0	0	0	0	6
17:00	0	5	3	0	1	0	0	0	0	0	0	0	0	9
18:00	0	1	0	0	1	0	0	0	0	0	0	0	0	2
19:00	1	4	1	1	0	0	0	0	0	0	0	0	0	7
20:00	0	4	3	0	0	0	0	0	0	0	0	0	0	7
21:00	0	1	0	0	0	0	0	0	0	0	0	0	0	1
22:00	0	2	0	0	0	0	0	0	0	0	0	0	0	2
23:00	0	0	1	0	0	0	0	0	0	0	0	0	0	1
Total	1	57	22	2	3	0	0	0	0	0	0	0	1	86
Percent	1.2%	66.3%	25.6%	2.3%	3.5%	0.0%	0.0%	0.0%	0.0%	0.0%	0.0%	0.0%	1.2%	
AM Peak		04:00	04:00										08:00	04:00
Vol.		7	2										1	9
PM Peak	19:00	13:00	17:00	15:00	15:00									17:00
Vol.	1	5	3	1	1									9

TRAFFICOUNT, INC.
P O BOX 2508
OLYMPIA, WA 98507
(360) 491-8116

GEORGE, WASHINGTON
PARKHILL ST W/O
WASHINGTON WAY (RD Q SW)
LOC# 21 A

Site Code: 21
Station ID:

EB AXLE CLASS

Latitude: -999' 0.000 South

Start Time	Bikes	Cars & Tlrs	2 Axle Long	Buses	2 Axle 6 Tire	3 Axle Single	4 Axle Single	<5 Axle Double	5 Axle Double	>6 Axle Double	<6 Axle Multi	6 Axle Multi	>6 Axle Multi	Total
07/19/07	0	0	0	0	0	0	0	0	0	0	0	0	0	0
01:00	0	0	0	0	0	0	0	0	0	0	0	0	0	0
02:00	0	0	0	0	0	0	0	0	0	0	0	0	0	0
03:00	0	0	0	0	0	0	0	0	0	0	0	0	1	1
04:00	2	7	2	0	0	0	0	0	0	0	0	0	0	11
05:00	0	1	0	0	0	0	0	0	0	0	0	0	0	1
06:00	0	3	0	0	0	0	0	0	0	0	0	0	0	3
07:00	0	1	1	0	1	1	0	0	0	0	0	0	0	4
08:00	0	2	0	0	0	0	0	0	0	0	0	0	0	2
09:00	0	0	0	0	0	1	0	0	0	0	0	0	0	1
10:00	0	0	1	0	0	0	0	0	0	0	0	0	0	1
11:00	0	1	0	0	0	0	0	0	0	0	0	0	0	1
12 PM	0	4	0	0	0	0	0	0	0	0	0	0	0	4
13:00	0	3	5	0	0	0	0	0	0	0	0	0	0	8
14:00	0	1	3	0	0	0	0	0	0	0	0	0	0	4
15:00	0	7	3	0	0	0	0	0	0	0	0	0	0	10
16:00	0	4	2	0	0	0	0	0	0	0	0	0	0	6
17:00	0	6	2	0	0	0	0	0	0	0	0	0	0	8
18:00	0	4	2	0	0	0	0	0	0	0	0	0	0	6
19:00	0	2	0	0	0	0	0	0	0	0	0	0	0	2
20:00	0	2	1	0	0	0	0	0	0	0	0	0	0	3
21:00	0	1	0	0	0	0	0	0	0	0	0	0	0	1
22:00	0	1	1	0	0	0	0	0	0	0	0	0	0	2
23:00	0	1	0	0	0	0	0	0	0	0	0	0	0	1
Total	2	51	23	0	1	2	0	0	0	0	0	0	1	80
Percent	2.5%	63.8%	28.8%	0.0%	1.3%	2.5%	0.0%	0.0%	0.0%	0.0%	0.0%	0.0%	1.3%	
AM Peak	04:00	04:00	04:00		07:00	07:00							03:00	04:00
Vol.	2	7	2		1	1							1	11
PM Peak		15:00	13:00											15:00
Vol.		7	5											10
Grand Total	4	171	61	2	7	2	0	0	0	0	0	0	2	249
Percent	1.6%	68.7%	24.5%	0.8%	2.8%	0.8%	0.0%	0.0%	0.0%	0.0%	0.0%	0.0%	0.8%	

TRAFFICOUNT, INC.
P O BOX 2508
OLYMPIA, WA 98507
(360) 491-8116

GEORGE, WASHINGTON
PARKHILL ST W/O
WASHINGTON WAY (RD Q SW)
LOC# 21 A

Site Code: 21
Station ID:

WB AXLE CLASS

Latitude: -999' 0.000 South

Start Time	Bikes	Cars & Tlrs	2 Axle Long	Buses	2 Axle 6 Tire	3 Axle Single	4 Axle Single	<5 Axle Double	5 Axle Double	>6 Axle Double	<6 Axle Multi	6 Axle Multi	>6 Axle Multi	Total
07/17/07	0	0	0	0	0	0	0	0	0	0	0	0	0	0
01:00	0	0	0	0	0	0	0	0	0	0	0	0	0	0
02:00	0	0	0	0	0	0	0	0	0	0	0	0	0	0
03:00	0	0	0	0	0	0	0	0	0	0	0	0	0	0
04:00	0	5	0	0	0	0	0	0	0	0	0	0	0	5
05:00	0	4	0	0	0	0	0	0	0	0	0	0	0	4
06:00	0	0	1	0	0	0	0	0	0	0	0	0	0	1
07:00	0	0	0	0	0	0	0	0	0	0	0	0	0	0
08:00	0	1	1	0	1	0	0	0	0	0	0	0	0	3
09:00	0	1	0	0	0	0	0	0	0	0	0	0	0	1
10:00	0	1	0	0	0	0	0	0	0	0	0	0	0	1
11:00	0	0	1	0	0	0	0	0	0	0	0	0	0	1
12 PM	0	5	1	1	0	0	0	0	0	0	0	0	0	7
13:00	0	2	2	0	0	0	0	0	0	0	0	0	0	4
14:00	0	6	3	0	1	0	0	0	0	0	0	0	0	10
15:00	0	9	1	0	0	0	0	0	0	0	0	0	0	10
16:00	0	3	1	0	0	0	0	0	0	0	0	0	0	4
17:00	0	9	1	0	0	0	0	0	0	0	0	0	0	10
18:00	0	5	1	0	0	0	0	0	0	0	0	0	0	6
19:00	0	5	1	0	0	0	0	0	0	0	0	0	0	6
20:00	0	0	0	0	0	0	0	0	0	0	0	0	0	0
21:00	0	4	1	0	0	0	0	0	0	0	0	0	0	5
22:00	0	1	2	0	0	0	0	0	0	0	0	0	0	3
23:00	0	0	0	0	0	0	0	0	0	0	0	0	0	0
Total	0	61	17	1	2	0	0	0	0	0	0	0	0	81
Percent	0.0%	75.3%	21.0%	1.2%	2.5%	0.0%	0.0%	0.0%	0.0%	0.0%	0.0%	0.0%	0.0%	
AM Peak		04:00	06:00		08:00									04:00
Vol.		5	1		1									5
PM Peak		15:00	14:00	12:00	14:00									14:00
Vol.		9	3	1	1									10

TRAFFICOUNT, INC.
P O BOX 2508
OLYMPIA, WA 98507
(360) 491-8116

GEORGE, WASHINGTON
PARKHILL ST W/O
WASHINGTON WAY (RD Q SW)
LOC# 21 A

Site Code: 21
Station ID:

WB AXLE CLASS

Latitude: -999' 0.000 South

Start Time	Bikes	Cars & Tlrs	2 Axle Long	Buses	2 Axle 6 Tire	3 Axle Single	4 Axle Single	<5 Axle Double	5 Axle Double	>6 Axle Double	<6 Axle Multi	6 Axle Multi	>6 Axle Multi	Total
07/18/07	0	0	0	0	0	0	0	0	0	0	0	0	0	0
01:00	0	0	0	0	0	0	0	0	0	0	0	0	0	0
02:00	0	0	0	0	0	0	0	0	0	0	0	0	0	0
03:00	0	0	0	0	0	0	0	0	0	0	0	0	0	0
04:00	0	5	2	0	0	0	0	0	0	0	0	0	0	7
05:00	0	4	2	0	0	0	0	0	0	0	0	0	0	6
06:00	0	0	0	0	0	0	0	0	0	0	0	0	0	0
07:00	0	4	1	0	0	0	0	0	0	0	0	0	0	5
08:00	0	3	0	0	0	0	0	0	0	0	0	0	0	3
09:00	0	3	2	0	0	0	0	0	0	0	0	0	0	5
10:00	0	3	0	0	0	0	0	0	0	0	0	0	0	3
11:00	0	2	0	0	0	0	0	0	0	0	0	0	0	2
12 PM	0	1	5	1	0	0	0	0	0	0	0	0	0	7
13:00	0	4	1	0	0	0	0	0	0	0	0	0	0	5
14:00	0	5	2	0	2	0	0	0	0	0	0	0	0	9
15:00	0	2	2	0	1	0	0	0	0	0	0	0	0	5
16:00	0	6	2	0	0	0	0	0	0	0	0	0	1	9
17:00	0	4	5	0	0	0	0	0	0	0	0	0	0	9
18:00	0	2	2	0	0	0	0	0	0	0	0	0	0	4
19:00	0	3	2	0	0	0	0	0	0	0	0	0	0	5
20:00	0	3	0	0	0	0	0	0	0	0	0	0	0	3
21:00	0	1	0	0	0	0	0	0	0	0	0	0	0	1
22:00	0	3	0	0	0	0	0	0	0	0	0	0	0	3
23:00	0	0	1	0	0	0	0	0	0	0	0	0	0	1
Total	0	58	29	1	3	0	0	0	0	0	0	0	1	92
Percent	0.0%	63.0%	31.5%	1.1%	3.3%	0.0%	0.0%	0.0%	0.0%	0.0%	0.0%	0.0%	1.1%	
AM Peak		04:00	04:00											04:00
Vol.		5	2											7
PM Peak		16:00	12:00	12:00	14:00								16:00	14:00
Vol.		6	5	1	2								1	9

TRAFFICOUNT, INC.
P O BOX 2508
OLYMPIA, WA 98507
(360) 491-8116

GEORGE, WASHINGTON
PARKHILL ST W/O
WASHINGTON WAY (RD Q SW)
LOC# 21 A

Site Code: 21
Station ID:

WB AXLE CLASS

Latitude: -999' 0.000 South

Start Time	Bikes	Cars & Tlrs	2 Axle Long	Buses	2 Axle 6 Tire	3 Axle Single	4 Axle Single	<5 Axle Double	5 Axle Double	>6 Axle Double	<6 Axle Multi	6 Axle Multi	>6 Axle Multi	Total
07/19/07	0	0	0	0	0	0	0	0	0	0	0	0	0	0
01:00	0	0	0	0	0	0	0	0	0	0	0	0	0	0
02:00	0	0	0	0	0	0	0	0	0	0	0	0	0	0
03:00	0	0	0	0	0	0	0	0	0	0	0	0	1	1
04:00	0	4	2	0	0	0	0	0	0	0	0	0	0	6
05:00	0	2	1	0	0	0	0	0	0	0	0	0	0	3
06:00	0	0	1	0	0	0	0	0	0	0	0	0	0	1
07:00	0	2	1	0	0	0	0	0	0	0	0	0	0	3
08:00	0	3	1	0	0	0	0	0	0	0	0	0	0	4
09:00	0	1	0	0	0	0	0	0	0	0	0	0	0	1
10:00	0	1	0	0	0	0	0	0	0	0	0	0	0	1
11:00	0	0	0	0	0	0	0	0	0	0	0	0	1	1
12 PM	0	5	1	1	0	0	0	0	0	0	0	0	0	7
13:00	0	1	1	0	0	0	0	0	0	0	0	0	0	2
14:00	0	3	1	0	0	0	0	0	0	0	0	0	0	4
15:00	0	9	2	0	0	0	0	0	0	0	0	0	0	11
16:00	0	5	1	0	0	0	0	0	0	0	0	0	0	6
17:00	0	3	1	0	0	0	0	0	0	0	0	0	0	4
18:00	0	7	2	0	0	0	0	0	0	0	0	0	0	9
19:00	0	3	0	0	0	0	0	0	0	0	0	0	0	3
20:00	1	6	1	0	0	0	0	0	0	0	0	0	0	8
21:00	0	0	0	0	1	0	0	0	0	0	0	0	0	1
22:00	0	0	2	0	0	0	0	0	0	0	0	0	0	2
23:00	0	0	0	0	0	0	0	0	0	0	0	0	0	0
Total	1	55	18	1	1	0	0	0	0	0	0	0	2	78
Percent	1.3%	70.5%	23.1%	1.3%	1.3%	0.0%	0.0%	0.0%	0.0%	0.0%	0.0%	0.0%	2.6%	
AM Peak		04:00	04:00										03:00	04:00
Vol.		4	2										1	6
PM Peak	20:00	15:00	15:00	12:00	21:00									15:00
Vol.	1	9	2	1	1									11
Grand Total	1	174	64	3	6	0	0	0	0	0	0	0	3	251
Percent	0.4%	69.3%	25.5%	1.2%	2.4%	0.0%	0.0%	0.0%	0.0%	0.0%	0.0%	0.0%	1.2%	

TURNING MOVEMENT COUNTS

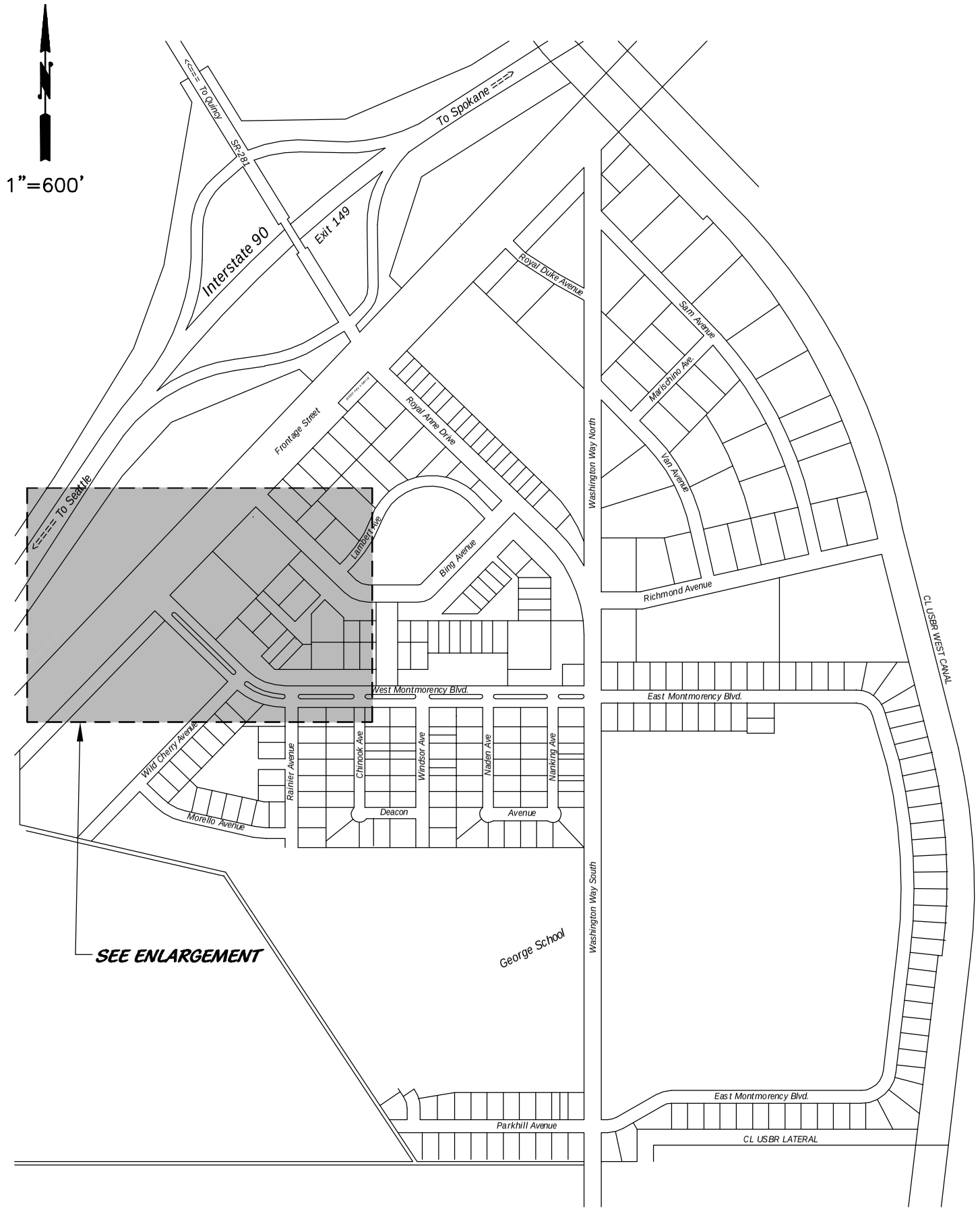

CITY OF GEORGE

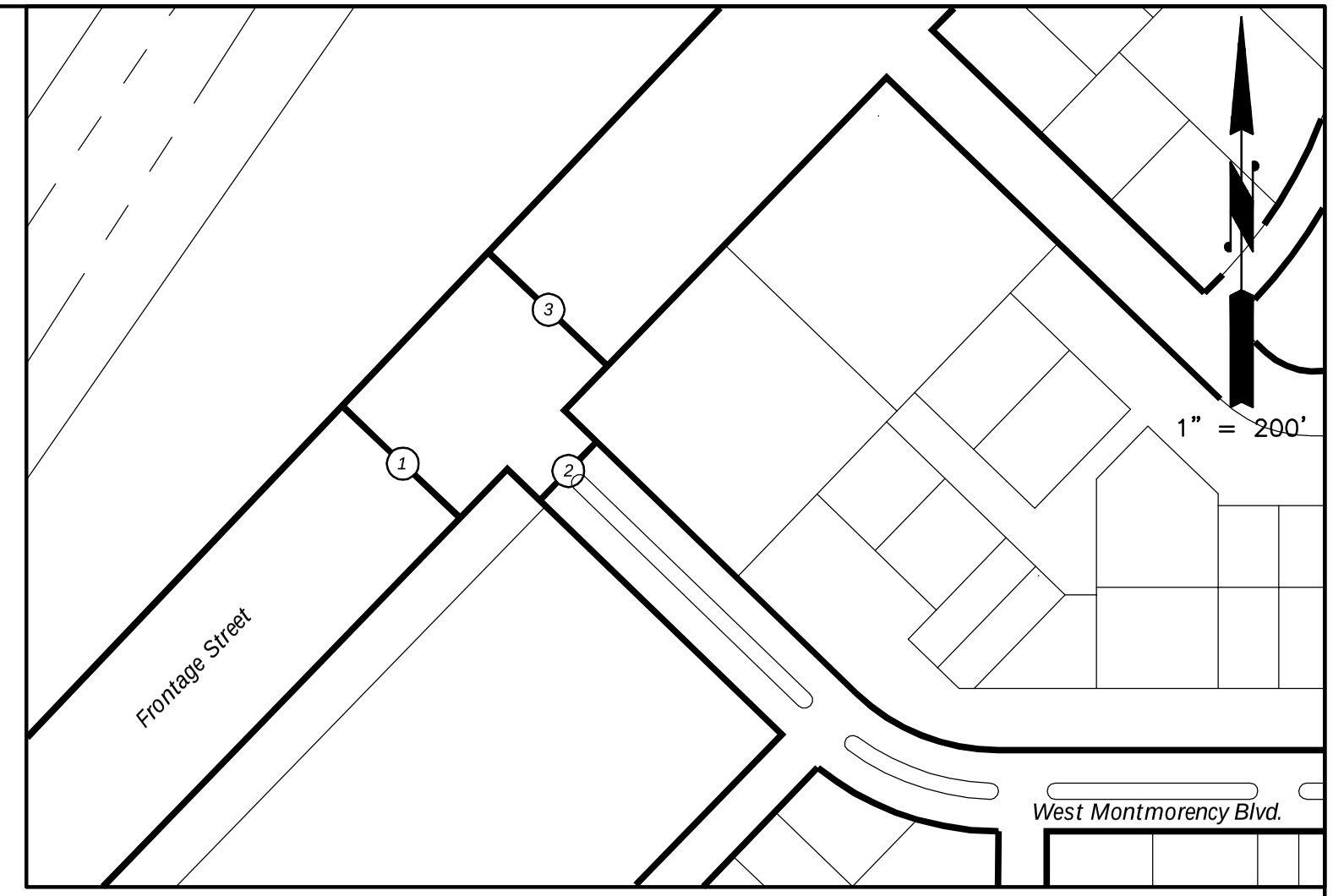

ENLARGEMENT

1		2		3	
ADT	750	ADT	237	ADT	841
NE	382	NW	123	NE	432
SW	368	SE	114	SW	409
% TRUCKS	19.2	% TRUCKS	8.6	% TRUCKS	20.7
% NE	77.6	% NE	90.9	% NE	78.1
% SW	84	% SW	91.9	% SW	80.6

LEGEND:

TRAFFIC COUNT LOCATION

(X) LOCATION ID

CITY OF GEORGE
MULTIMODAL TRANSPORTATION STUDY
FIGURE B-1
FRONTAGE ST & W MONTMORENCY BLVD

Gray & Osborne, Inc.
CONSULTING ENGINEERS

L:\GEORGE\07014\FIGURES\FIG1-6

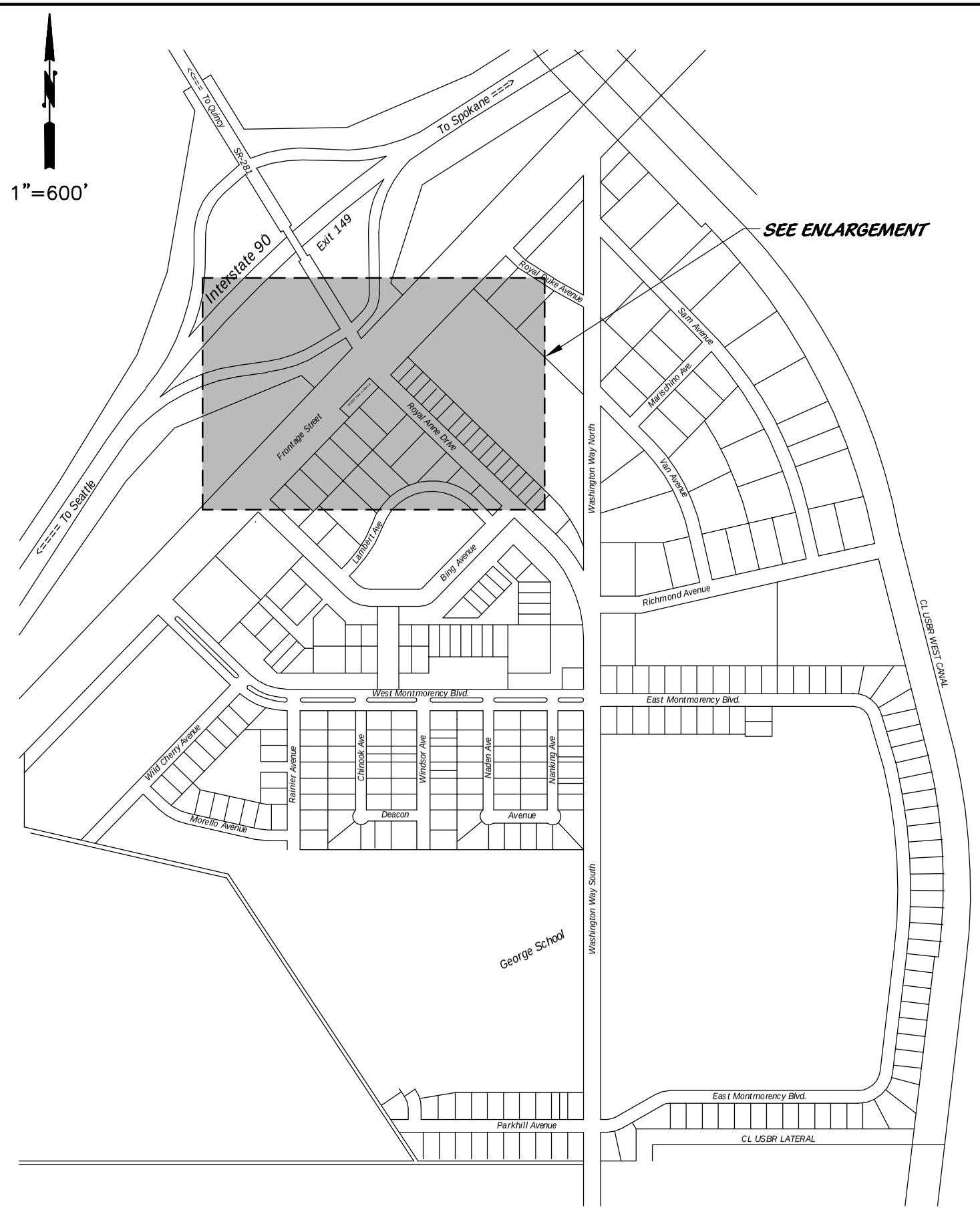

CITY OF GEORGE

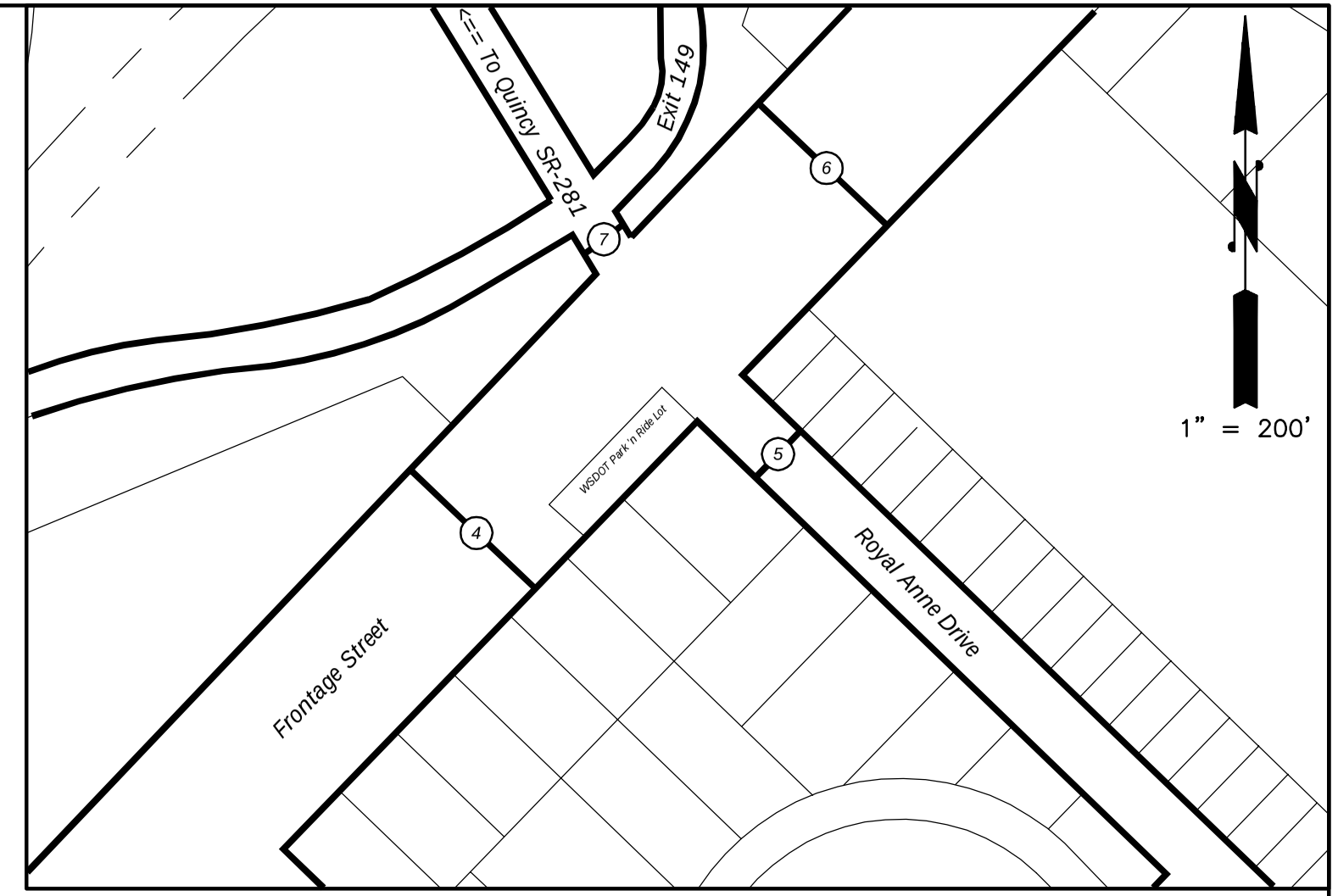

ENLARGEMENT

4		5		6		7	
ADT	751	ADT	2601	ADT	1417	ADT	3159
NE	393	NW	1325	NE	743	NW	1588
SW	358	SE	1276	SW	674	SE	1571
% TRUCKS	29.4	% TRUCKS	12.6	% TRUCKS	17.8	% TRUCKS	11
% NE	73.3	% NW	86.9	% NE	82.7	% NW	96.2
% SW	67.9	% SE	87.8	% SW	81.7	% SE	81.8

LEGEND:

TRAFFIC COUNT LOCATION

(X) LOCATION ID

CITY OF GEORGE
MULTIMODAL TRANSPORTATION STUDY
FIGURE B-2
FRONTAGE ST & ROYAL ANNE DRIVE

Gray & Osborne, Inc.
CONSULTING ENGINEERS

L:\GEORGE\07014\FIGURES\FIG1-6

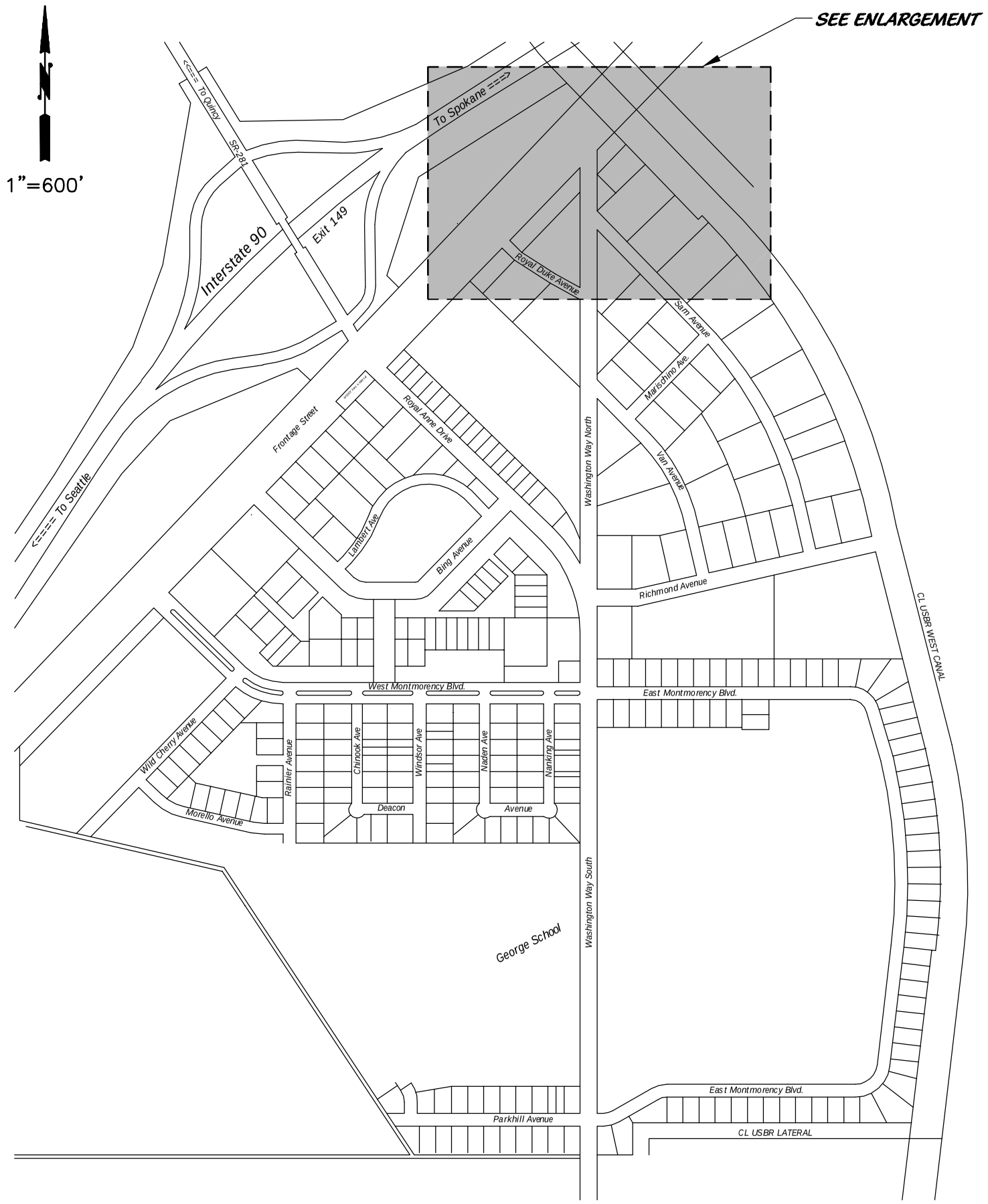

CITY OF GEORGE

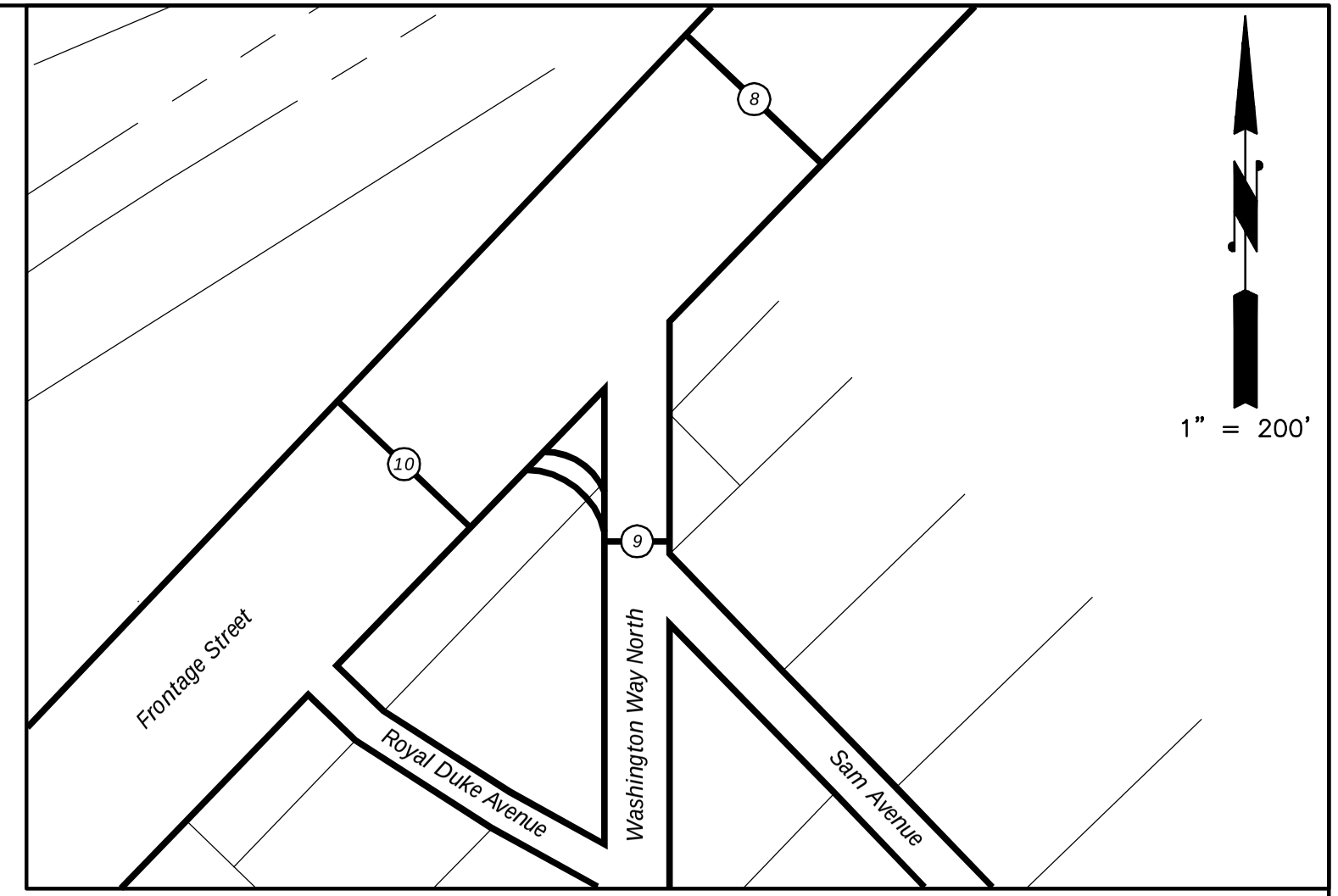

ENLARGEMENT

8		9		10	
ADT	554	ADT	465	ADT	542
NE	295	N	235	NE	282
SW	259	S	230	SW	260
% TRUCKS	24.1	% TRUCKS	43.9	% TRUCKS	37.6
% NE	79.8	% N	62.3	% NE	64.8
% SW	72	% S	49.5	% SW	59.9

LEGEND:

TRAFFIC COUNT LOCATION

(X) LOCATION ID

CITY OF GEORGE
MULTIMODAL TRANSPORTATION STUDY
FIGURE B-3
FRONTAGE ST & WASHINGTON WAY

Gray & Osborne, Inc.
CONSULTING ENGINEERS

L:\GEORGE\07014\FIGURES\FIG1-6

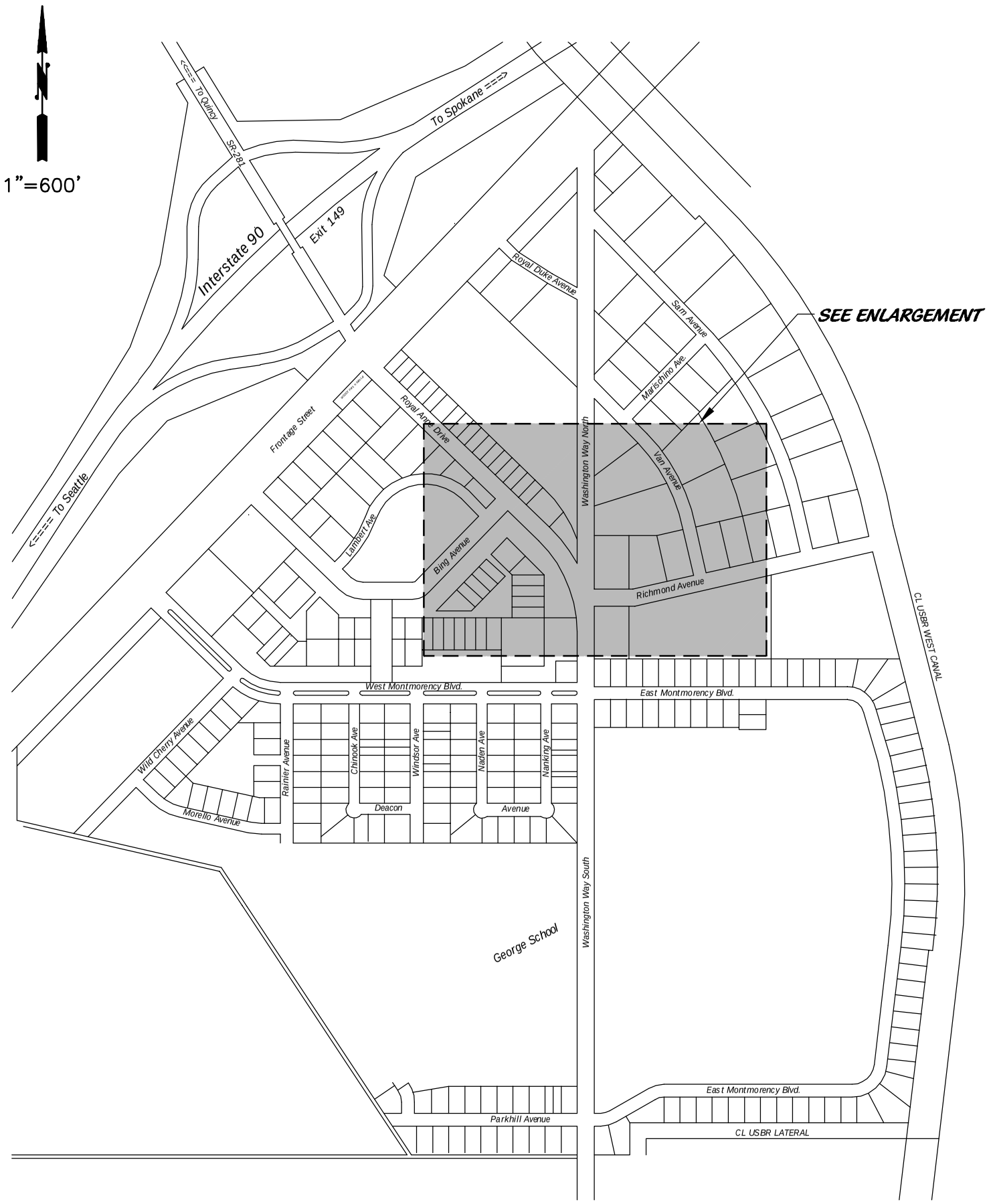

CITY OF GEORGE

ENLARGEMENT

11a		11b		12		13	
ADT	434	ADT	1498	ADT	265	ADT	1461
N	213	NW	749	E	144	N	741
S	221	SE	749	W	121	S	720
% TRUCKS	8.3	% TRUCKS	10	% TRUCKS	4.2	% TRUCKS	9.6
% N	85.1	% NW	90.2	% E	96.8	% N	92.1
% S	98.2	% SE	89.8	% W	94.8	% S	88.8

LEGEND:

TRAFFIC COUNT LOCATION

(X) LOCATION ID

CITY OF GEORGE
MULTIMODAL TRANSPORTATION STUDY
FIGURE B-4
ROYAL ANNE DRIVE & WASHINGTON WAY

Gray & Osborne, Inc.
CONSULTING ENGINEERS

L:\GEORGE\07014\FIGURES\FIG1-6

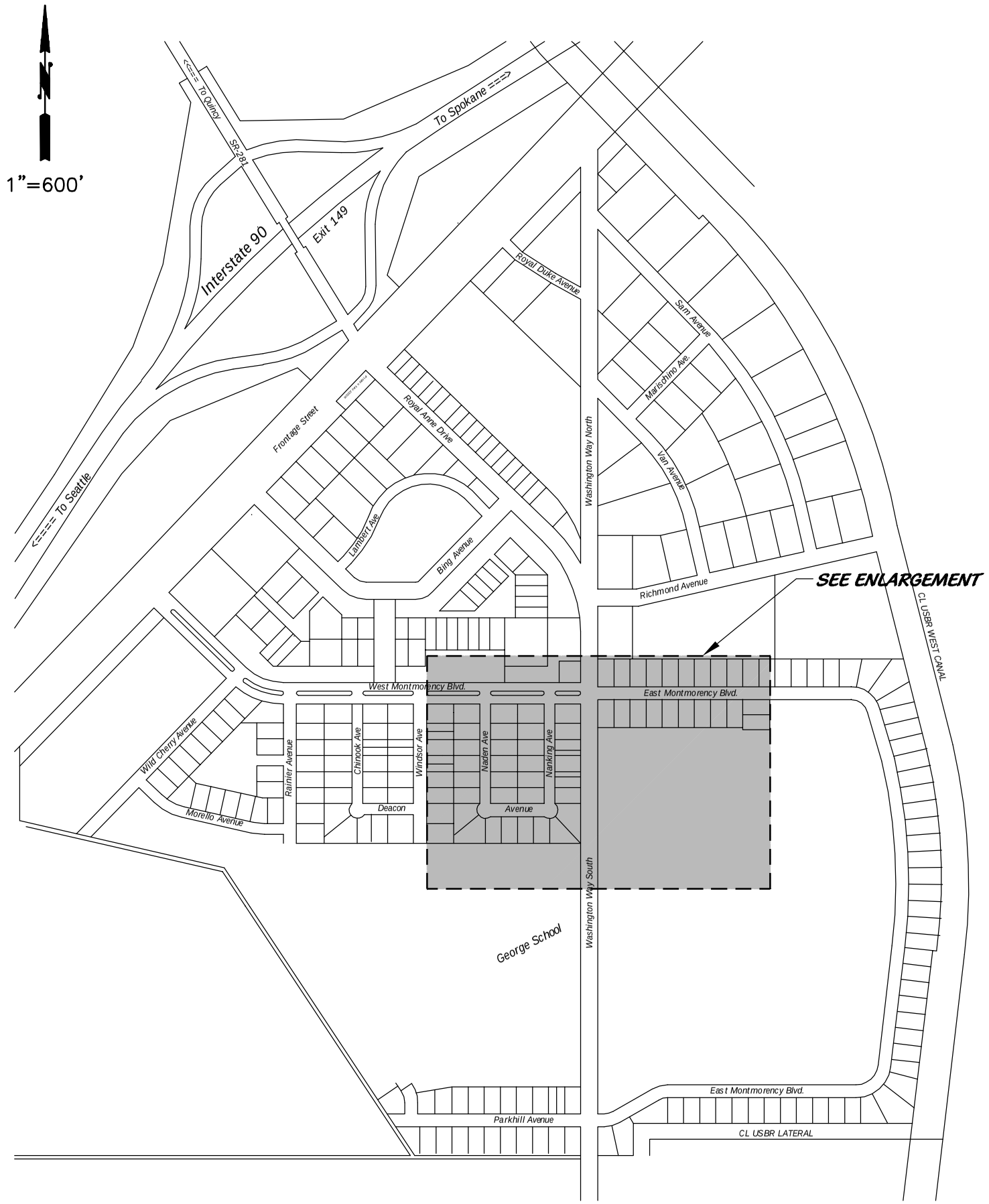

CITY OF GEORGE

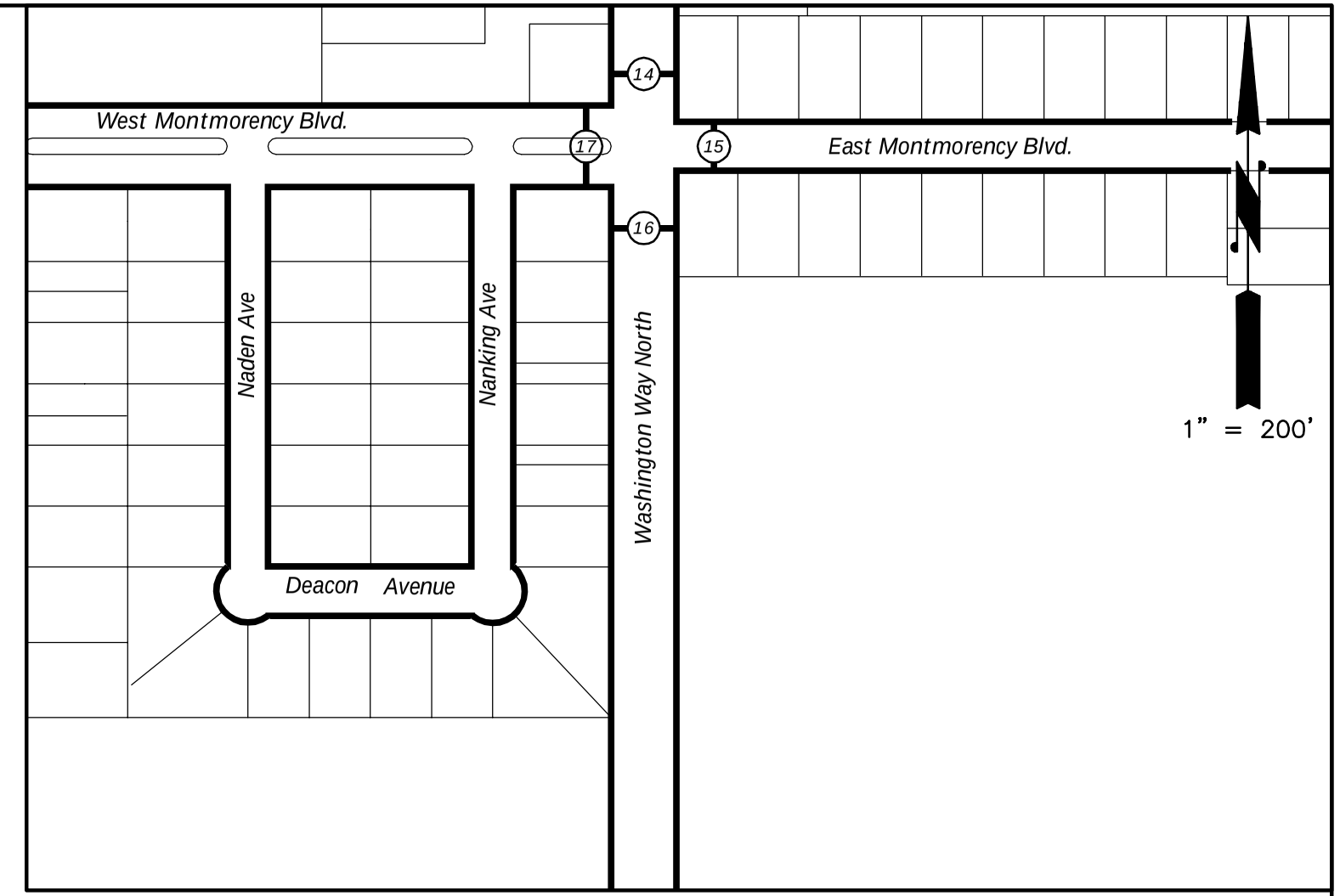

ENLARGEMENT

14		15		16		17	
ADT	1648	ADT	381	ADT	1129	ADT	496
N	821	E	188	N	559	E	233
S	827	W	193	S	570	W	263
% TRUCKS	10.1	% TRUCKS	3.6	% TRUCKS	11.1	% TRUCKS	6.8
% N	90	% E	98.0	% N	90.3	% E	96
% S	89.7	% W	94.7	% S	87.6	% W	90.4

LEGEND:

TRAFFIC COUNT LOCATION

(X) LOCATION ID

CITY OF GEORGE
MULTIMODAL TRANSPORTATION STUDY
FIGURE B-5
WASHINGTON WAY & MONTMORENCY BLVD

Gray & Osborne, Inc.
CONSULTING ENGINEERS

L:\GEORGE\07014\FIGURES\FIG1-6

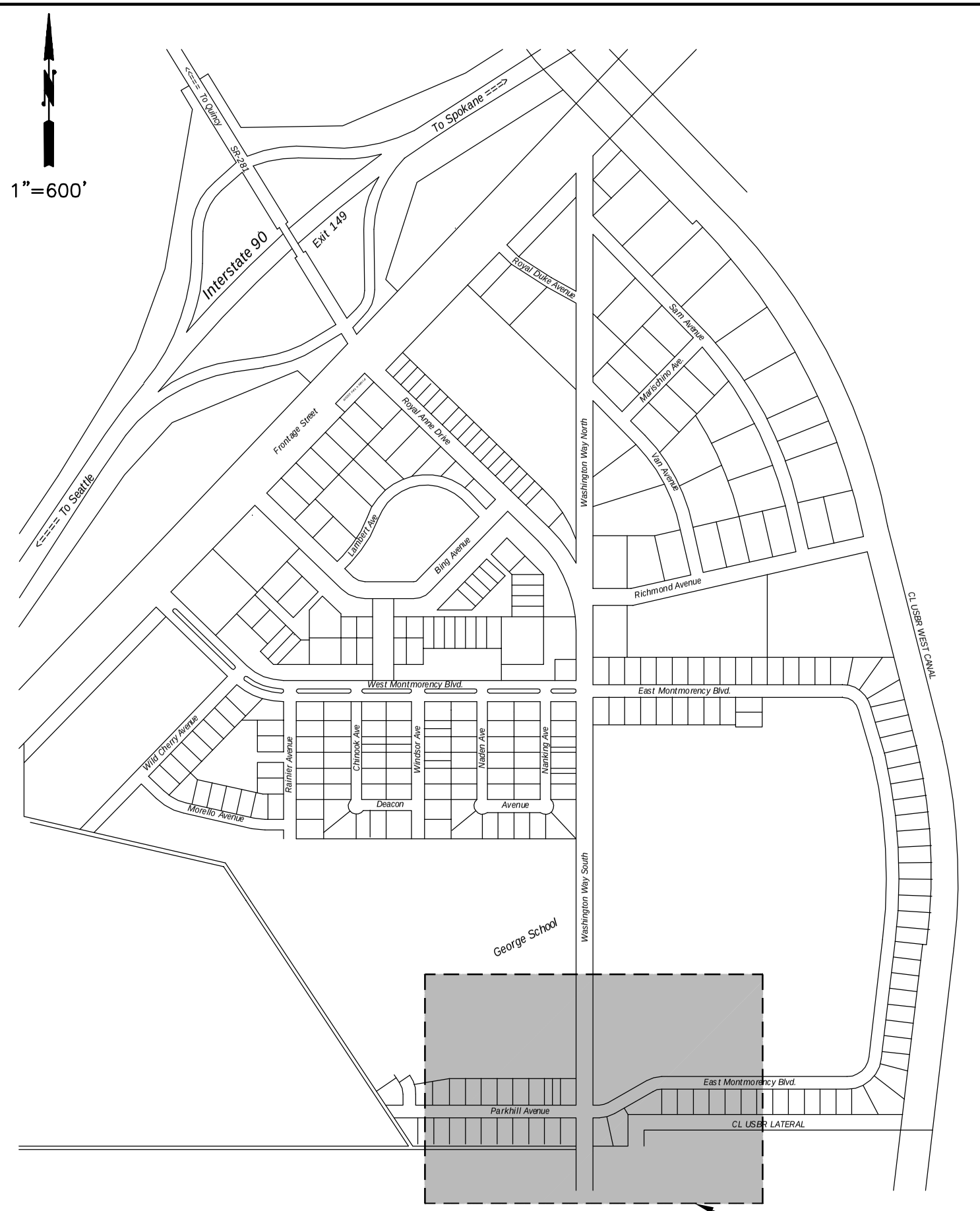

CITY OF GEORGE

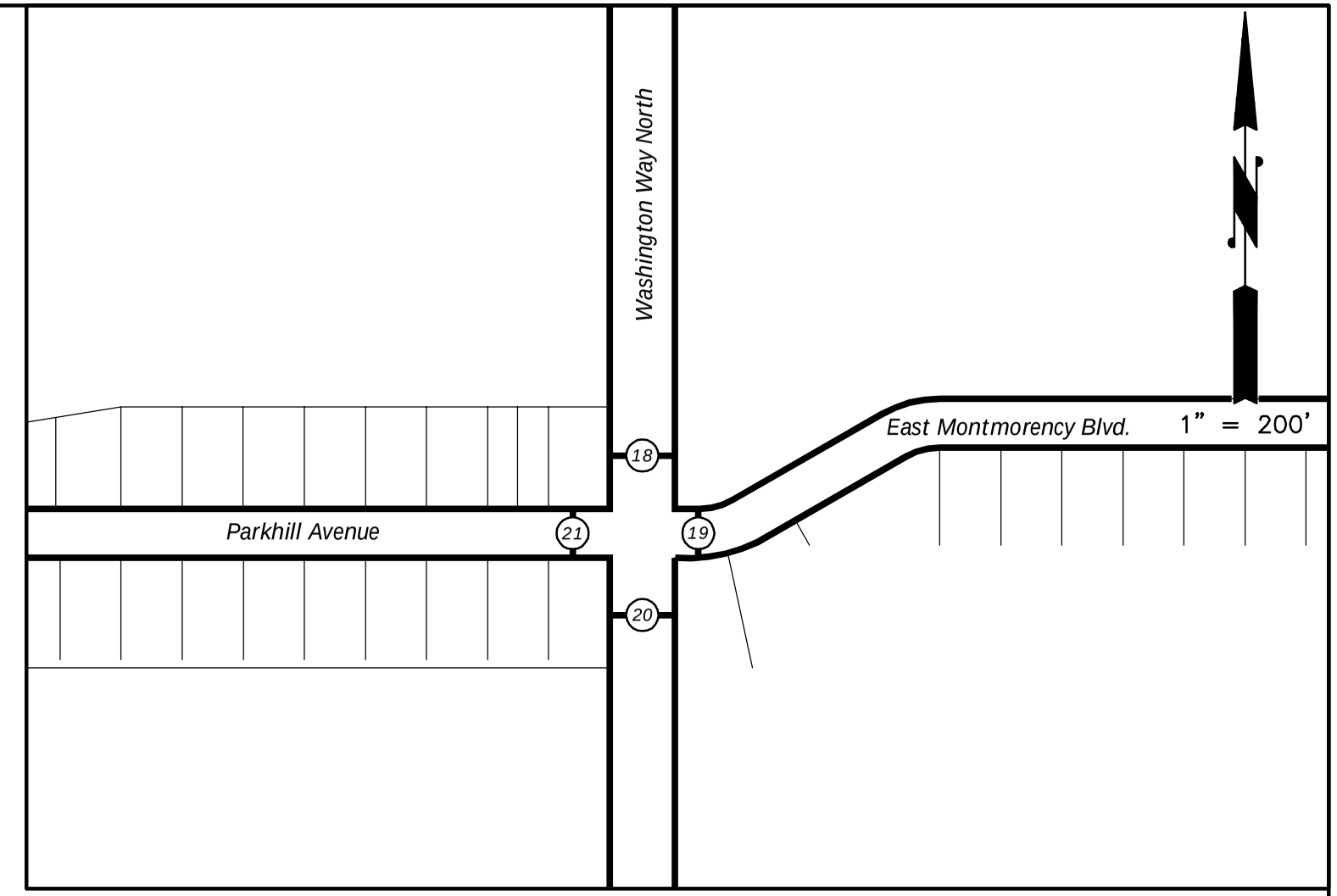

ENLARGEMENT

18		19		20		21	
ADT	1072	ADT	223	ADT	828	ADT	166
N	533	E	116	N	416	E	82
S	539	W	107	S	412	W	84
% TRUCKS	12	% TRUCKS	4.1	% TRUCKS	15.8	% TRUCKS	3.3
% N	89.1	% E	95.6	% N	84.9	% E	98.1
% S	86.8	% W	96.2	% S	83.5	% W	95.2

LEGEND:

TRAFFIC COUNT LOCATION

(X) LOCATION ID

CITY OF GEORGE
MULTIMODAL TRANSPORTATION STUDY
FIGURE B–6
WASHINGTON WAY & PARKHILL AVENUE

Gray & Osborne, Inc.
CONSULTING ENGINEERS

L:\GEORGE\07014\FIGURES\FIG1–6

TRAFFICOUNT, INC.

P.O. BOX 2508
OLYMPIA, WASHINGTON 98507
(360) 491-8116

GEORGE, WASHINGTON
FRONTAGE RD
MONTMORENCY BLVD
LOC# 01P GOI07161TM

File Name : GOI20001P
Site Code : 00000001
Start Date : 7/19/2007
Page No : 1

Groups Printed- PRIMARY

	FRONTAGE RD From Northeast				MONTMORENCY BLVD From Southeast				FRONTAGE RD From Southwest						
Start Time	Thru	Left	Truck	App. Total	Right	Left	Truck	App. Total	Right	Thru	Truck	App. Total	Exclu. Total	Inclu. Total	Int. Total
Factor	1.0	1.0	1.0		1.0	1.0	1.0		1.0	1.0	1.0				
04:00 PM	1	0	1	1	1	2	0	3	1	3	0	4	1	8	9
04:15 PM	6	4	1	10	0	1	0	1	5	10	2	15	3	26	29
04:30 PM	6	0	0	6	2	3	0	5	2	12	1	14	1	25	26
04:45 PM	7	0	2	7	1	0	0	1	1	9	1	10	3	18	21
Total	20	4	4	24	4	6	0	10	9	34	4	43	8	77	85
05:00 PM	5	0	2	5	1	0	0	1	0	6	0	6	2	12	14
05:15 PM	3	0	0	3	1	0	0	1	2	5	0	7	0	11	11
05:30 PM	6	3	0	9	2	4	0	6	1	5	0	6	0	21	21
05:45 PM	5	1	1	6	1	1	0	2	0	5	0	5	1	13	14
Total	19	4	3	23	5	5	0	10	3	21	0	24	3	57	60
Grand Total	39	8	7	47	9	11	0	20	12	55	4	67	11	134	145
Apprch %	83	17			45	55			17.9	82.1					
Total %	29.1	6		35.1	6.7	8.2		14.9	9	41		50	7.6	92.4	

	FRONTAGE RD From Northeast			MONTMORENCY BLVD From Southeast			FRONTAGE RD From Southwest			
Start Time	Thru	Left	App. Total	Right	Left	App. Total	Right	Thru	App. Total	Int. Total
Peak Hour Analysis From 04:00 PM to 05:45 PM - Peak 1 of 1										
Peak Hour for Entire Intersection Begins at 04:15 PM										
04:15 PM	6	**4**	**10**	0	1	1	**5**	10	**15**	**26**
04:30 PM	6	0	6	**2**	**3**	**5**	2	**12**	14	25
04:45 PM	**7**	0	7	1	0	1	1	9	10	18
05:00 PM	5	0	5	1	0	1	0	6	6	12
Total Volume	24	4	28	4	4	8	8	37	45	81
% App. Total	85.7	14.3		50	50		17.8	82.2		
PHF	.857	.250	.700	.500	.333	.400	.400	.771	.750	.779

Peak Hour Analysis From 04:00 PM to 05:45 PM - Peak 1 of 1
Peak Hour for Each Approach Begins at:

	04:15 PM			04:00 PM			04:15 PM		
+0 mins.	6	**4**	**10**	1	2	3	**5**	10	**15**
+15 mins.	6	0	6	0	1	1	2	**12**	14
+30 mins.	**7**	0	7	**2**	**3**	**5**	1	9	10
+45 mins.	5	0	5	1	0	1	0	6	6
Total Volume	24	4	28	4	6	10	8	37	45
% App. Total	85.7	14.3		40	60		17.8	82.2	
PHF	.857	.250	.700	.500	.500	.500	.400	.771	.750

TRAFFICOUNT, INC.

P.O. BOX 2508
OLYMPIA, WASHINGTON 98507
(360) 491-8116

GEORGE, WASHINGTON
FRONTAGE RD
MONTMORENCY BLVD
LOC# 01P GOI07161TM

File Name : GOI20001P
Site Code : 00000001
Start Date : 7/19/2007
Page No : 1

Groups Printed- PRIMARY

	FRONTAGE RD From Northeast			MONTMORENCY BLVD From Southeast			FRONTAGE RD From Southwest					
Start Time	Thru	Left	Truck	Right	Left	Truck	Right	Thru	Truck	Exclu. Total	Inclu. Total	Int. Total
Factor	1.0	1.0	1.0	1.0	1.0	1.0	1.0	1.0	1.0			
04:00 PM	1	0	1	1	2	0	1	3	0	1	8	9
04:15 PM	6	4	1	0	1	0	5	10	2	3	26	29
04:30 PM	6	0	0	2	3	0	2	12	1	1	25	26
04:45 PM	7	0	2	1	0	0	1	9	1	3	18	21
Total	20	4	4	4	6	0	9	34	4	8	77	85
05:00 PM	5	0	2	1	0	0	0	6	0	2	12	14
05:15 PM	3	0	0	1	0	0	2	5	0	0	11	11
05:30 PM	6	3	0	2	4	0	1	5	0	0	21	21
05:45 PM	5	1	1	1	1	0	0	5	0	1	13	14
Total	19	4	3	5	5	0	3	21	0	3	57	60
Grand Total	39	8	7	9	11	0	12	55	4	11	134	145
Apprch %	83	17		45	55		17.9	82.1				
Total %	29.1	6		6.7	8.2		9	41		7.6	92.4	

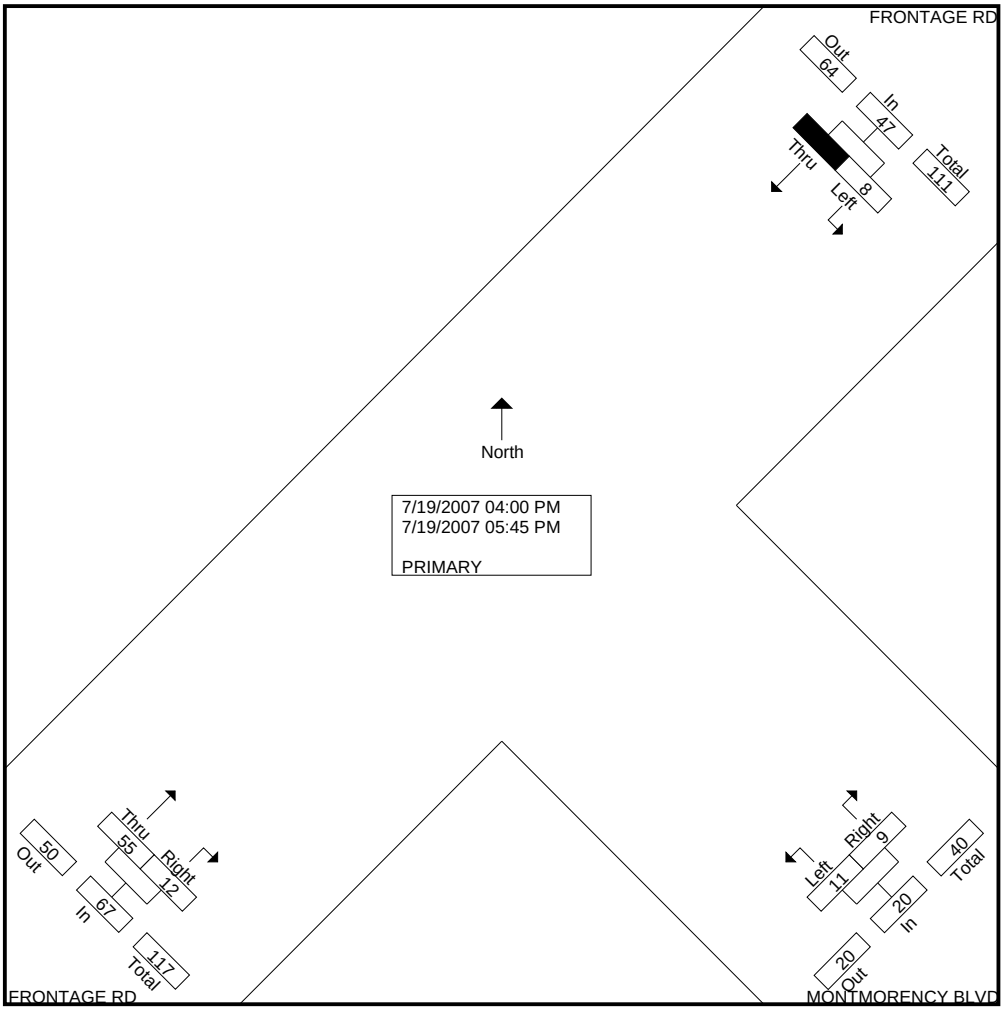

TRAFFICOUNT, INC.

P.O. BOX 2508
OLYMPIA, WASHINGTON 98507
(360) 491-8116

GEORGE, WASHINGTON
FRONTAGE RD
MONTMORENCY BLVD
LOC# 01P GOI07161TM

File Name : GOI20001P
Site Code : 00000001
Start Date : 7/19/2007
Page No : 2

	FRONTAGE RD From Northeast			MONTMORENCY BLVD From Southeast			FRONTAGE RD From Southwest			
Start Time	Thru	Left	App. Total	Right	Left	App. Total	Right	Thru	App. Total	Int. Total
Peak Hour Analysis From 04:00 PM to 05:45 PM - Peak 1 of 1										
Peak Hour for Entire Intersection Begins at 04:15 PM										
04:15 PM	6	**4**	**10**	0	1	1	**5**	10	**15**	**26**
04:30 PM	6	0	6	**2**	**3**	**5**	2	**12**	14	25
04:45 PM	**7**	0	7	1	0	1	1	9	10	18
05:00 PM	5	0	5	1	0	1	0	6	6	12
Total Volume	24	4	28	4	4	8	8	37	45	81
% App. Total	85.7	14.3		50	50		17.8	82.2		
PHF	.857	.250	.700	.500	.333	.400	.400	.771	.750	.779



TRAFFICOUNT, INC.

P.O. BOX 2508
OLYMPIA, WASHINGTON 98507
(360) 491-8116

GEORGE, WASHINGTON
ROYAL ANNE AVE
FRONTAGE RD
LOC# 02P GOI07161TM

File Name : GOI19802P
Site Code : 00000002
Start Date : 7/17/2007
Page No : 1

Groups Printed- PRIMARY

	FRONTAGE RD From Northeast					ROYAL ANNE AVE From Southeast					FRONTAGE RD From Southwest					ROYAL ANNE AVE From Northwest							
Start Time	Right	Thru	Left	Truck	App. Total	Right	Thru	Left	Truck	App. Total	Right	Thru	Left	Truck	App. Total	Right	Thru	Left	Truck	App. Total	Exclu. Total	Inclu. Total	Int. Total
Factor	1.0	1.0	1.0	1.0		1.0	1.0	1.0	1.0		1.0	1.0	1.0	1.0		1.0	1.0	1.0	1.0				
04:00 PM	2	1	1	0	4	3	16	5	2	24	2	6	6	0	14	5	32	0	5	37	7	79	86
04:15 PM	3	3	2	0	8	4	12	4	1	20	4	4	11	1	19	6	18	0	4	24	6	71	77
04:30 PM	1	3	3	1	7	4	14	6	2	24	2	1	10	1	13	8	24	2	5	34	9	78	87
04:45 PM	6	4	4	0	14	2	13	5	2	20	4	5	5	2	14	10	27	3	7	40	11	88	99
Total	12	11	10	1	33	13	55	20	7	88	12	16	32	4	60	29	101	5	21	135	33	316	349
05:00 PM	1	2	0	2	3	2	22	4	3	28	2	3	6	0	11	9	24	0	4	33	9	75	84
05:15 PM	2	1	3	0	6	3	15	3	3	21	3	1	7	0	11	5	21	2	2	28	5	66	71
05:30 PM	0	0	2	0	2	2	9	2	1	13	6	4	4	0	14	8	15	3	3	26	4	55	59
05:45 PM	5	4	3	1	12	4	13	7	4	24	4	2	7	1	13	5	13	0	3	18	9	67	76
Total	8	7	8	3	23	11	59	16	11	86	15	10	24	1	49	27	73	5	12	105	27	263	290
Grand Total	20	18	18	4	56	24	114	36	18	174	27	26	56	5	109	56	174	10	33	240	60	579	639
Apprch %	35.7	32.1	32.1			13.8	65.5	20.7			24.8	23.9	51.4			23.3	72.5	4.2					
Total %	3.5	3.1	3.1		9.7	4.1	19.7	6.2		30.1	4.7	4.5	9.7		18.8	9.7	30.1	1.7		41.5	9.4	90.6	

	FRONTAGE RD From Northeast				ROYAL ANNE AVE From Southeast				FRONTAGE RD From Southwest				ROYAL ANNE AVE From Northwest				
Start Time	Right	Thru	Left	App. Total	Right	Thru	Left	App. Total	Right	Thru	Left	App. Total	Right	Thru	Left	App. Total	Int. Total
Peak Hour Analysis From 04:00 PM to 05:45 PM - Peak 1 of 1																	
Peak Hour for Entire Intersection Begins at 04:00 PM																	
04:00 PM	2	1	1	4	3	**16**	5	**24**	2	**6**	6	14	5	**32**	0	37	79
04:15 PM	3	3	2	8	**4**	12	4	20	**4**	4	**11**	**19**	6	18	0	24	71
04:30 PM	1	3	3	7	4	14	**6**	24	2	1	10	13	8	24	2	34	78
04:45 PM	**6**	**4**	**4**	**14**	2	13	5	20	4	5	5	14	**10**	27	**3**	**40**	**88**
Total Volume	12	11	10	33	13	55	20	88	12	16	32	60	29	101	5	135	316
% App. Total	36.4	33.3	30.3		14.8	62.5	22.7		20	26.7	53.3		21.5	74.8	3.7		
PHF	.500	.688	.625	.589	.813	.859	.833	.917	.750	.667	.727	.789	.725	.789	.417	.844	.898

Peak Hour Analysis From 04:00 PM to 05:45 PM - Peak 1 of 1
Peak Hour for Each Approach Begins at:

	04:00 PM				04:30 PM				04:00 PM				04:00 PM			
+0 mins.	2	1	1	4	**4**	14	**6**	24	2	**6**	6	14	5	**32**	0	37
+15 mins.	3	3	2	8	2	13	5	20	**4**	4	**11**	**19**	6	18	0	24
+30 mins.	1	3	3	7	2	**22**	4	**28**	2	1	10	13	8	24	2	34
+45 mins.	**6**	**4**	**4**	**14**	3	15	3	21	4	5	5	14	**10**	27	**3**	**40**
Total Volume	12	11	10	33	11	64	18	93	12	16	32	60	29	101	5	135
% App. Total	36.4	33.3	30.3		11.8	68.8	19.4		20	26.7	53.3		21.5	74.8	3.7	
PHF	.500	.688	.625	.589	.688	.727	.750	.830	.750	.667	.727	.789	.725	.789	.417	.844

TRAFFICOUNT, INC.

P.O. BOX 2508
OLYMPIA, WASHINGTON 98507
(360) 491-8116

GEORGE, WASHINGTON
ROYAL ANNE AVE
FRONTAGE RD
LOC# 02P GOI07161TM

File Name : GOI19802P
Site Code : 00000002
Start Date : 7/17/2007
Page No : 1

Groups Printed- PRIMARY

	FRONTAGE RD From Northeast				ROYAL ANNE AVE From Southeast				FRONTAGE RD From Southwest				ROYAL ANNE AVE From Northwest						
Start Time	Right	Thru	Left	Truck	Right	Thru	Left	Truck	Right	Thru	Left	Truck	Right	Thru	Left	Truck	Exclu. Total	Inclu. Total	Int. Total
Factor	1.0	1.0	1.0	1.0	1.0	1.0	1.0	1.0	1.0	1.0	1.0	1.0	1.0	1.0	1.0	1.0			
04:00 PM	2	1	1	0	3	16	5	2	2	6	6	0	5	32	0	5	7	79	86
04:15 PM	3	3	2	0	4	12	4	1	4	4	11	1	6	18	0	4	6	71	77
04:30 PM	1	3	3	1	4	14	6	2	2	1	10	1	8	24	2	5	9	78	87
04:45 PM	6	4	4	0	2	13	5	2	4	5	5	2	10	27	3	7	11	88	99
Total	12	11	10	1	13	55	20	7	12	16	32	4	29	101	5	21	33	316	349
05:00 PM	1	2	0	2	2	22	4	3	2	3	6	0	9	24	0	4	9	75	84
05:15 PM	2	1	3	0	3	15	3	3	3	1	7	0	5	21	2	2	5	66	71
05:30 PM	0	0	2	0	2	9	2	1	6	4	4	0	8	15	3	3	4	55	59
05:45 PM	5	4	3	1	4	13	7	4	4	2	7	1	5	13	0	3	9	67	76
Total	8	7	8	3	11	59	16	11	15	10	24	1	27	73	5	12	27	263	290
Grand Total	20	18	18	4	24	114	36	18	27	26	56	5	56	174	10	33	60	579	639
Apprch %	35.7	32.1	32.1		13.8	65.5	20.7		24.8	23.9	51.4		23.3	72.5	4.2				
Total %	3.5	3.1	3.1		4.1	19.7	6.2		4.7	4.5	9.7		9.7	30.1	1.7		9.4	90.6	

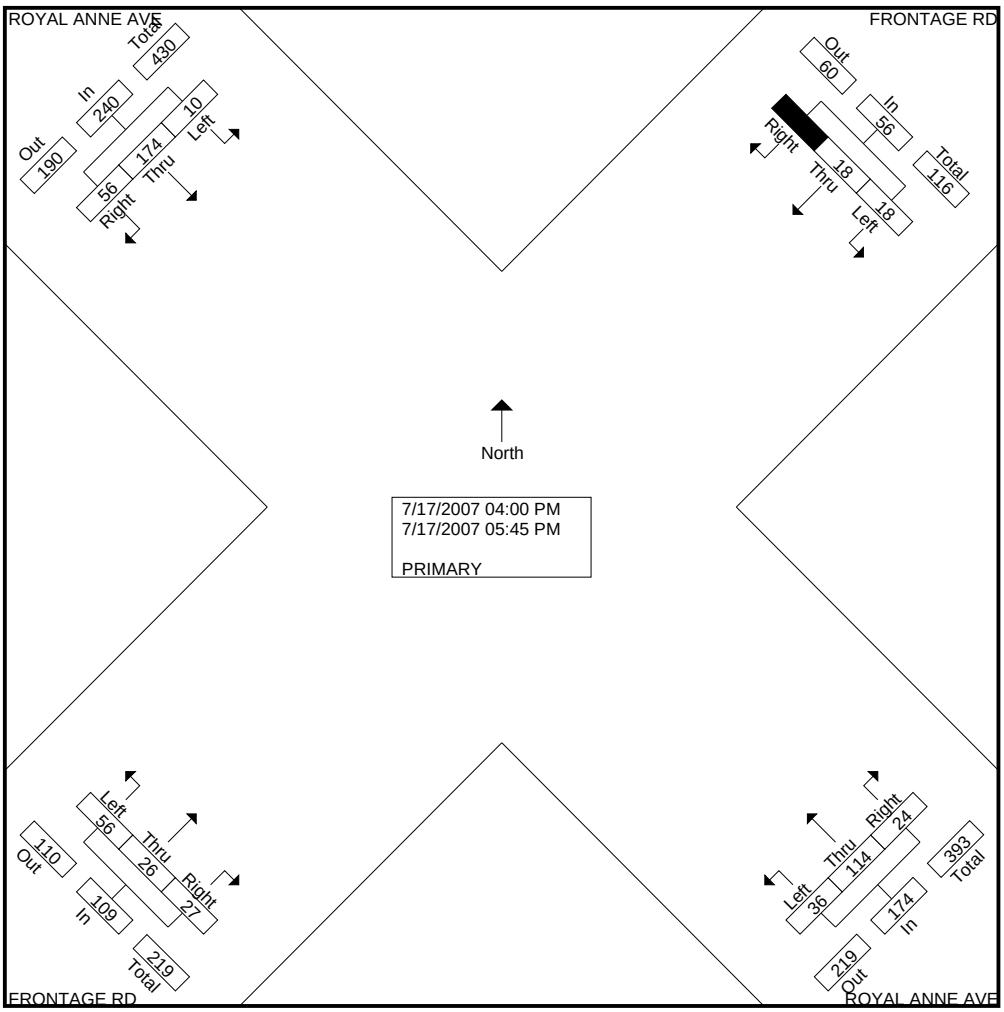

TRAFFICOUNT, INC.

P.O. BOX 2508
OLYMPIA, WASHINGTON 98507
(360) 491-8116

GEORGE, WASHINGTON
ROYAL ANNE AVE
FRONTAGE RD
LOC# 02P GOI07161TM

File Name : GOI19802P
Site Code : 00000002
Start Date : 7/17/2007
Page No : 2

	FRONTAGE RD From Northeast				ROYAL ANNE AVE From Southeast				FRONTAGE RD From Southwest				ROYAL ANNE AVE From Northwest				
Start Time	Right	Thru	Left	App. Total	Right	Thru	Left	App. Total	Right	Thru	Left	App. Total	Right	Thru	Left	App. Total	Int. Total
Peak Hour Analysis From 04:00 PM to 05:45 PM - Peak 1 of 1																	
Peak Hour for Entire Intersection Begins at 04:00 PM																	
04:00 PM	2	1	1	4	3	**16**	5	**24**	2	**6**	6	14	5	**32**	0	37	79
04:15 PM	3	3	2	8	**4**	12	4	20	**4**	4	**11**	**19**	6	18	0	24	71
04:30 PM	1	3	3	7	4	14	**6**	24	2	1	10	13	8	24	2	34	78
04:45 PM	**6**	**4**	**4**	**14**	2	13	5	20	4	5	5	14	**10**	27	**3**	**40**	**88**
Total Volume	12	11	10	33	13	55	20	88	12	16	32	60	29	101	5	135	316
% App. Total	36.4	33.3	30.3		14.8	62.5	22.7		20	26.7	53.3		21.5	74.8	3.7		
PHF	.500	.688	.625	.589	.813	.859	.833	.917	.750	.667	.727	.789	.725	.789	.417	.844	.898

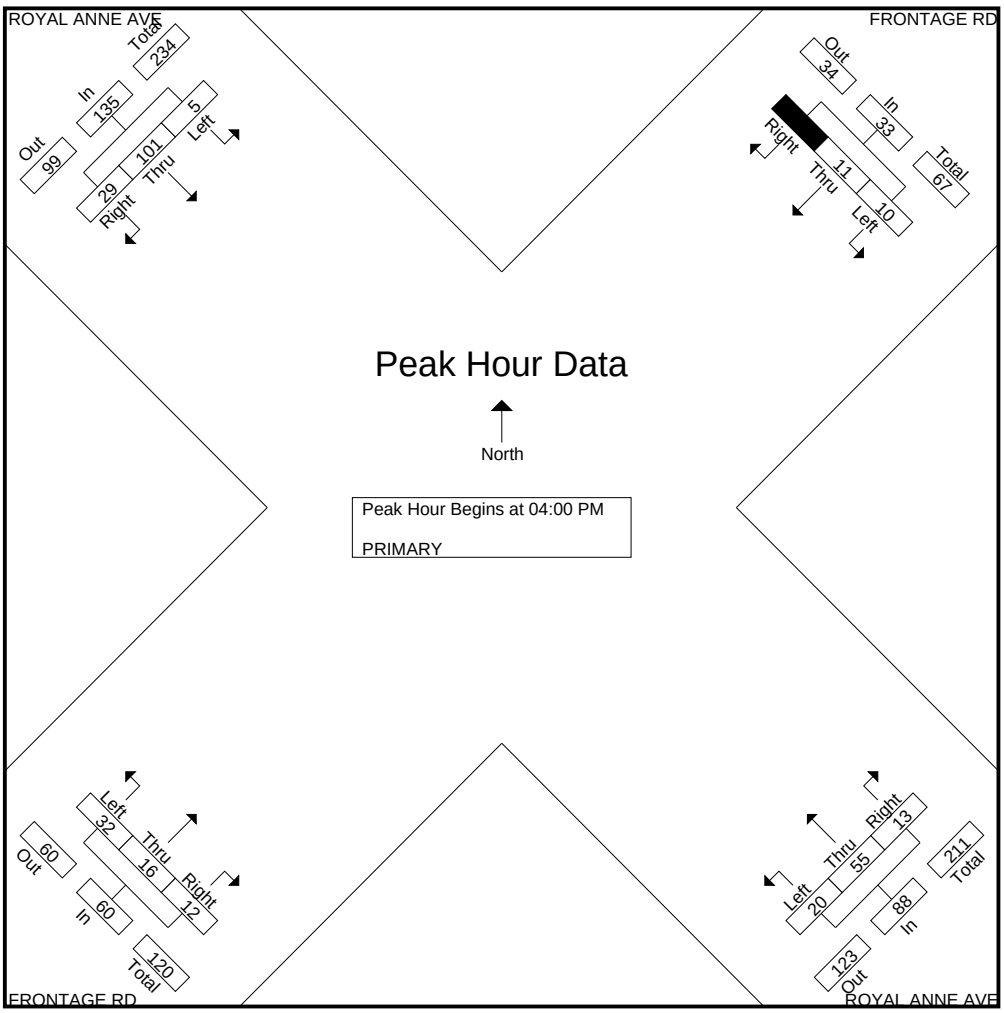

TRAFFICOUNT, INC.

P.O. BOX 2508
OLYMPIA, WASHINGTON 98507
(360) 491-8116

GEORGE, WASHINGTON
WASHINGTON WAY
FRONTAGE RD
LOC# 03P GOI07161TM

File Name : GOI19803P
Site Code : 00000003
Start Date : 7/17/2007
Page No : 1

Groups Printed- PRIMARY

	FRONTAGE RD From Northeast				WASHINGTON WAY From South				FRONTAGE RD From Southwest						
Start Time	Thru	Bear Left	Truck	App. Total	Bear Right	Hard Left	Truck	App. Total	Hard Right	Thru	Truck	App. Total	Exclu. Total	Inclu. Total	Int. Total
Factor	1.0	1.0	1.0		1.0	1.0	1.0		1.0	1.0	1.0				
04:00 PM	2	1	0	3	1	2	0	3	2	4	0	6	0	12	12
04:15 PM	4	1	1	5	0	0	0	0	1	2	1	3	2	8	10
04:30 PM	4	0	0	4	1	1	2	2	0	5	0	5	2	11	13
04:45 PM	9	1	0	10	2	0	0	2	2	2	1	4	1	16	17
Total	19	3	1	22	4	3	2	7	5	13	2	18	5	47	52
05:00 PM	0	0	0	0	1	2	2	3	1	4	0	5	2	8	10
05:15 PM	1	2	0	3	0	0	0	0	1	2	0	3	0	6	6
05:30 PM	1	1	0	2	4	0	0	4	1	6	0	7	0	13	13
05:45 PM	7	1	0	8	4	0	0	4	0	6	0	6	0	18	18
Total	9	4	0	13	9	2	2	11	3	18	0	21	2	45	47
Grand Total	28	7	1	35	13	5	4	18	8	31	2	39	7	92	99
Apprch %	80	20			72.2	27.8			20.5	79.5					
Total %	30.4	7.6		38	14.1	5.4		19.6	8.7	33.7		42.4	7.1	92.9	

	FRONTAGE RD From Northeast			WASHINGTON WAY From South			FRONTAGE RD From Southwest			
Start Time	Thru	Bear Left	App. Total	Bear Right	Hard Left	App. Total	Hard Right	Thru	App. Total	Int. Total
Peak Hour Analysis From 04:00 PM to 05:45 PM - Peak 1 of 1										
Peak Hour for Entire Intersection Begins at 04:00 PM										
04:00 PM	2	**1**	3	1	**2**	**3**	**2**	4	**6**	12
04:15 PM	4	1	5	0	0	0	1	2	3	8
04:30 PM	4	0	4	1	1	2	0	**5**	5	11
04:45 PM	**9**	1	**10**	**2**	0	2	2	2	4	**16**
Total Volume	19	3	22	4	3	7	5	13	18	47
% App. Total	86.4	13.6		57.1	42.9		27.8	72.2		
PHF	.528	.750	.550	.500	.375	.583	.625	.650	.750	.734

Peak Hour Analysis From 04:00 PM to 05:45 PM - Peak 1 of 1
Peak Hour for Each Approach Begins at:

	04:00 PM			05:00 PM			05:00 PM		
+0 mins.	2	**1**	3	1	**2**	3	**1**	4	5
+15 mins.	4	1	5	0	0	0	1	2	3
+30 mins.	4	0	4	**4**	0	**4**	1	**6**	**7**
+45 mins.	**9**	1	**10**	4	0	4	0	6	6
Total Volume	19	3	22	9	2	11	3	18	21
% App. Total	86.4	13.6		81.8	18.2		14.3	85.7	
PHF	.528	.750	.550	.563	.250	.688	.750	.750	.750

TRAFFICOUNT, INC.

P.O. BOX 2508
OLYMPIA, WASHINGTON 98507
(360) 491-8116

GEORGE, WASHINGTON
WASHINGTON WAY
FRONTAGE RD
LOC# 03P GOI07161TM

File Name : GOI19803P
Site Code : 00000003
Start Date : 7/17/2007
Page No : 1

Groups Printed- PRIMARY

	FRONTAGE RD From Northeast			WASHINGTON WAY From South			FRONTAGE RD From Southwest					
Start Time	Thru	Bear Left	Truck	Bear Right	Hard Left	Truck	Hard Right	Thru	Truck	Exclu. Total	Inclu. Total	Int. Total
Factor	1.0	1.0	1.0	1.0	1.0	1.0	1.0	1.0	1.0			
04:00 PM	2	1	0	1	2	0	2	4	0	0	12	12
04:15 PM	4	1	1	0	0	0	1	2	1	2	8	10
04:30 PM	4	0	0	1	1	2	0	5	0	2	11	13
04:45 PM	9	1	0	2	0	0	2	2	1	1	16	17
Total	19	3	1	4	3	2	5	13	2	5	47	52
05:00 PM	0	0	0	1	2	2	1	4	0	2	8	10
05:15 PM	1	2	0	0	0	0	1	2	0	0	6	6
05:30 PM	1	1	0	4	0	0	1	6	0	0	13	13
05:45 PM	7	1	0	4	0	0	0	6	0	0	18	18
Total	9	4	0	9	2	2	3	18	0	2	45	47
Grand Total	28	7	1	13	5	4	8	31	2	7	92	99
Apprch %	80	20		72.2	27.8		20.5	79.5				
Total %	30.4	7.6		14.1	5.4		8.7	33.7		7.1	92.9	

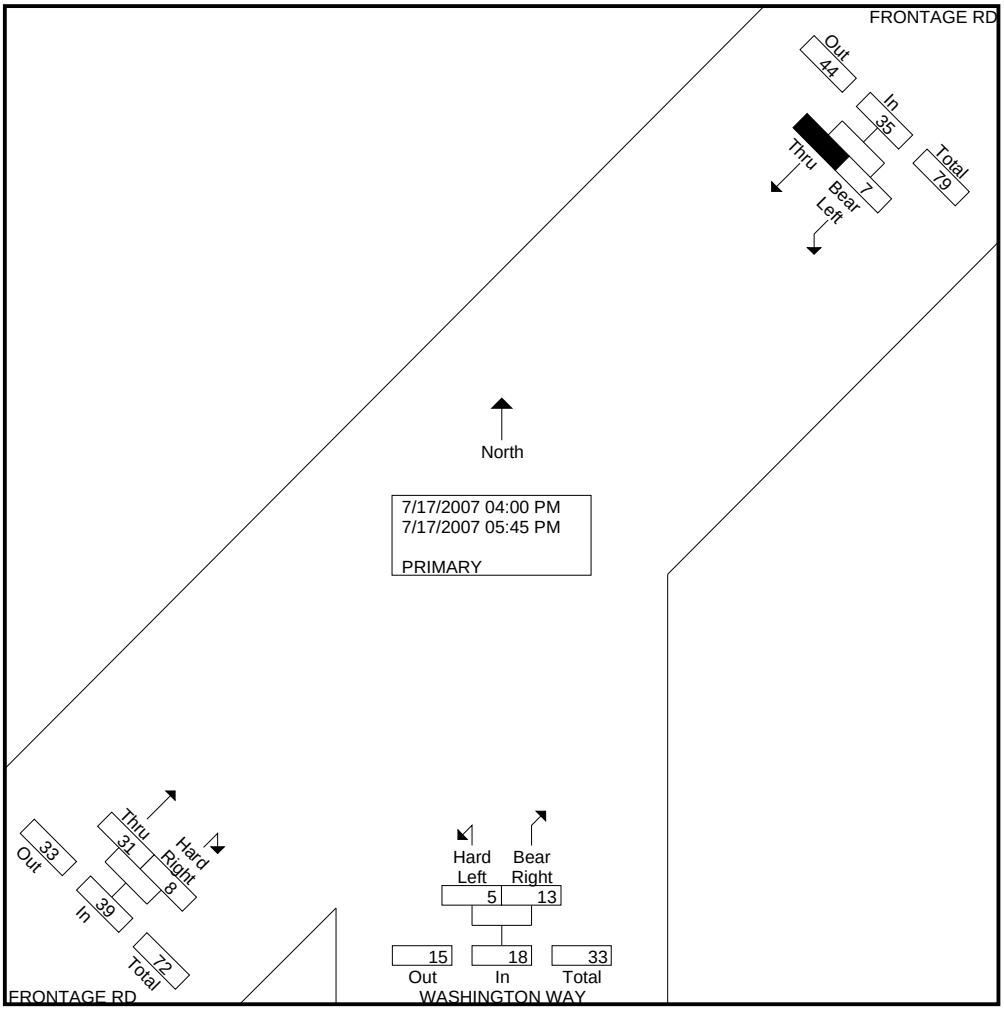

TRAFFICOUNT, INC.

P.O. BOX 2508
OLYMPIA, WASHINGTON 98507
(360) 491-8116

GEORGE, WASHINGTON
WASHINGTON WAY
FRONTAGE RD
LOC# 03P GOI07161TM

File Name : GOI19803P
Site Code : 00000003
Start Date : 7/17/2007
Page No : 2

	FRONTAGE RD From Northeast			WASHINGTON WAY From South			FRONTAGE RD From Southwest			
Start Time	Thru	Bear Left	App. Total	Bear Right	Hard Left	App. Total	Hard Right	Thru	App. Total	Int. Total
Peak Hour Analysis From 04:00 PM to 05:45 PM - Peak 1 of 1										
Peak Hour for Entire Intersection Begins at 04:00 PM										
04:00 PM	2	**1**	3	1	**2**	**3**	**2**	4	**6**	12
04:15 PM	4	1	5	0	0	0	1	2	3	8
04:30 PM	4	0	4	1	1	2	0	**5**	5	11
04:45 PM	**9**	1	**10**	**2**	0	2	2	2	4	**16**
Total Volume	19	3	22	4	3	7	5	13	18	47
% App. Total	86.4	13.6		57.1	42.9		27.8	72.2		
PHF	.528	.750	.550	.500	.375	.583	.625	.650	.750	.734



TRAFFICOUNT, INC.

P.O. BOX 2508
OLYMPIA, WASHINGTON 98507
(360) 491-8116

GEORGE, WASHINGTON
WASHINGTON WAY
RICHMOND AVE
LOC# 04P GOI07161TM

File Name : GOI19904P
Site Code : 00000004
Start Date : 7/18/2007
Page No : 1

Groups Printed- PRIMARY

	WASHINGTON WAY From North					RICHMOND AVE From East					WASHINGTON WAY From South					ROYAL ANNE AVE From Northwest							
Start Time	Hard Right	Thru	Left	Truck	App. Total	Right	Bear Right	Left	Truck	App. Total	Right	Thru	Bear Left	Truck	App. Total	Bear Right	Bear Left	Hard Left	Truck	App. Total	Exclu. Total	Inclu. Total	Int. Total
Factor	1.0	1.0	1.0	1.0		1.0	1.0	1.0	1.0		1.0	1.0	1.0	1.0		1.0	1.0	1.0	1.0				
04:00 PM	0	0	0	0	0	0	3	0	1	3	1	1	12	0	14	13	0	1	1	14	2	31	33
04:15 PM	1	2	0	0	3	0	0	1	0	1	1	2	9	0	12	14	0	1	1	15	1	31	32
04:30 PM	2	2	0	0	4	1	1	1	0	3	2	1	9	0	12	21	0	0	1	21	1	40	41
04:45 PM	1	5	0	0	6	1	1	1	0	3	1	2	11	2	14	13	2	3	0	18	2	41	43
Total	4	9	0	0	13	2	5	3	1	10	5	6	41	2	52	61	2	5	3	68	6	143	149
05:00 PM	1	5	0	0	6	0	1	1	0	2	0	2	19	0	21	18	4	0	0	22	0	51	51
05:15 PM	0	1	0	0	1	0	1	1	0	2	1	1	6	0	8	20	0	0	0	20	0	31	31
05:30 PM	2	3	0	0	5	0	1	1	0	2	0	3	11	0	14	17	1	0	1	18	1	39	40
05:45 PM	0	3	0	1	3	0	1	0	1	1	1	6	5	2	12	15	1	0	0	16	4	32	36
Total	3	12	0	1	15	0	4	3	1	7	2	12	41	2	55	70	6	0	1	76	5	153	158
Grand Total	7	21	0	1	28	2	9	6	2	17	7	18	82	4	107	131	8	5	4	144	11	296	307
Apprch %	25	75	0			11.8	52.9	35.3			6.5	16.8	76.6			91	5.6	3.5					
Total %	2.4	7.1	0		9.5	0.7	3	2		5.7	2.4	6.1	27.7		36.1	44.3	2.7	1.7		48.6	3.6	96.4	

	WASHINGTON WAY From North				RICHMOND AVE From East				WASHINGTON WAY From South				ROYAL ANNE AVE From Northwest				
Start Time	Hard Right	Thru	Left	App. Total	Right	Bear Right	Left	App. Total	Right	Thru	Bear Left	App. Total	Bear Right	Bear Left	Hard Left	App. Total	Int. Total
Peak Hour Analysis From 04:00 PM to 05:45 PM - Peak 1 of 1																	
Peak Hour for Entire Intersection Begins at 04:15 PM																	
04:15 PM	1	2	0	3	0	0	**1**	1	1	**2**	9	12	14	0	1	15	31
04:30 PM	**2**	2	0	4	**1**	**1**	1	**3**	**2**	1	9	12	**21**	0	0	21	40
04:45 PM	1	**5**	0	**6**	1	1	1	3	1	2	11	14	13	2	**3**	18	41
05:00 PM	1	5	0	6	0	1	1	2	0	2	**19**	**21**	18	**4**	0	**22**	**51**
Total Volume	5	14	0	19	2	3	4	9	4	7	48	59	66	6	4	76	163
% App. Total	26.3	73.7	0		22.2	33.3	44.4		6.8	11.9	81.4		86.8	7.9	5.3		
PHF	.625	.700	.000	.792	.500	.750	1.000	.750	.500	.875	.632	.702	.786	.375	.333	.864	.799

Peak Hour Analysis From 04:00 PM to 05:45 PM - Peak 1 of 1
Peak Hour for Each Approach Begins at:

	04:15 PM				04:00 PM				04:15 PM				04:30 PM			
+0 mins.	1	2	0	3	0	**3**	0	**3**	1	**2**	9	12	**21**	0	0	21
+15 mins.	**2**	2	0	4	0	0	**1**	1	**2**	1	9	12	13	2	**3**	18
+30 mins.	1	**5**	0	**6**	**1**	1	1	3	1	2	11	14	18	**4**	0	**22**
+45 mins.	1	5	0	6	1	1	1	3	0	2	**19**	**21**	20	0	0	20
Total Volume	5	14	0	19	2	5	3	10	4	7	48	59	72	6	3	81
% App. Total	26.3	73.7	0		20	50	30		6.8	11.9	81.4		88.9	7.4	3.7	
PHF	.625	.700	.000	.792	.500	.417	.750	.833	.500	.875	.632	.702	.857	.375	.250	.920

TRAFFICOUNT, INC.

P.O. BOX 2508
OLYMPIA, WASHINGTON 98507
(360) 491-8116

GEORGE, WASHINGTON
WASHINGTON WAY
RICHMOND AVE
LOC# 04P GOI07161TM

File Name : GOI19904P
Site Code : 00000004
Start Date : 7/18/2007
Page No : 1

Groups Printed- PRIMARY

	WASHINGTON WAY From North				RICHMOND AVE From East				WASHINGTON WAY From South				ROYAL ANNE AVE From Northwest						
Start Time	Hard Right	Thru	Left	Truck	Right	Bear Right	Left	Truck	Right	Thru	Bear Left	Truck	Bear Right	Bear Left	Hard Left	Truck	Exclu. Total	Inclu. Total	Int. Total
Factor	1.0	1.0	1.0	1.0	1.0	1.0	1.0	1.0	1.0	1.0	1.0	1.0	1.0	1.0	1.0	1.0			
04:00 PM	0	0	0	0	0	3	0	1	1	1	12	0	13	0	1	1	2	31	33
04:15 PM	1	2	0	0	0	0	1	0	1	2	9	0	14	0	1	1	1	31	32
04:30 PM	2	2	0	0	1	1	1	0	2	1	9	0	21	0	0	1	1	40	41
04:45 PM	1	5	0	0	1	1	1	0	1	2	11	2	13	2	3	0	2	41	43
Total	4	9	0	0	2	5	3	1	5	6	41	2	61	2	5	3	6	143	149
05:00 PM	1	5	0	0	0	1	1	0	0	2	19	0	18	4	0	0	0	51	51
05:15 PM	0	1	0	0	0	1	1	0	1	1	6	0	20	0	0	0	0	31	31
05:30 PM	2	3	0	0	0	1	1	0	0	3	11	0	17	1	0	1	1	39	40
05:45 PM	0	3	0	1	0	1	0	1	1	6	5	2	15	1	0	0	4	32	36
Total	3	12	0	1	0	4	3	1	2	12	41	2	70	6	0	1	5	153	158
Grand Total	7	21	0	1	2	9	6	2	7	18	82	4	131	8	5	4	11	296	307
Apprch %	25	75	0		11.8	52.9	35.3		6.5	16.8	76.6		91	5.6	3.5				
Total %	2.4	7.1	0		0.7	3	2		2.4	6.1	27.7		44.3	2.7	1.7		3.6	96.4	

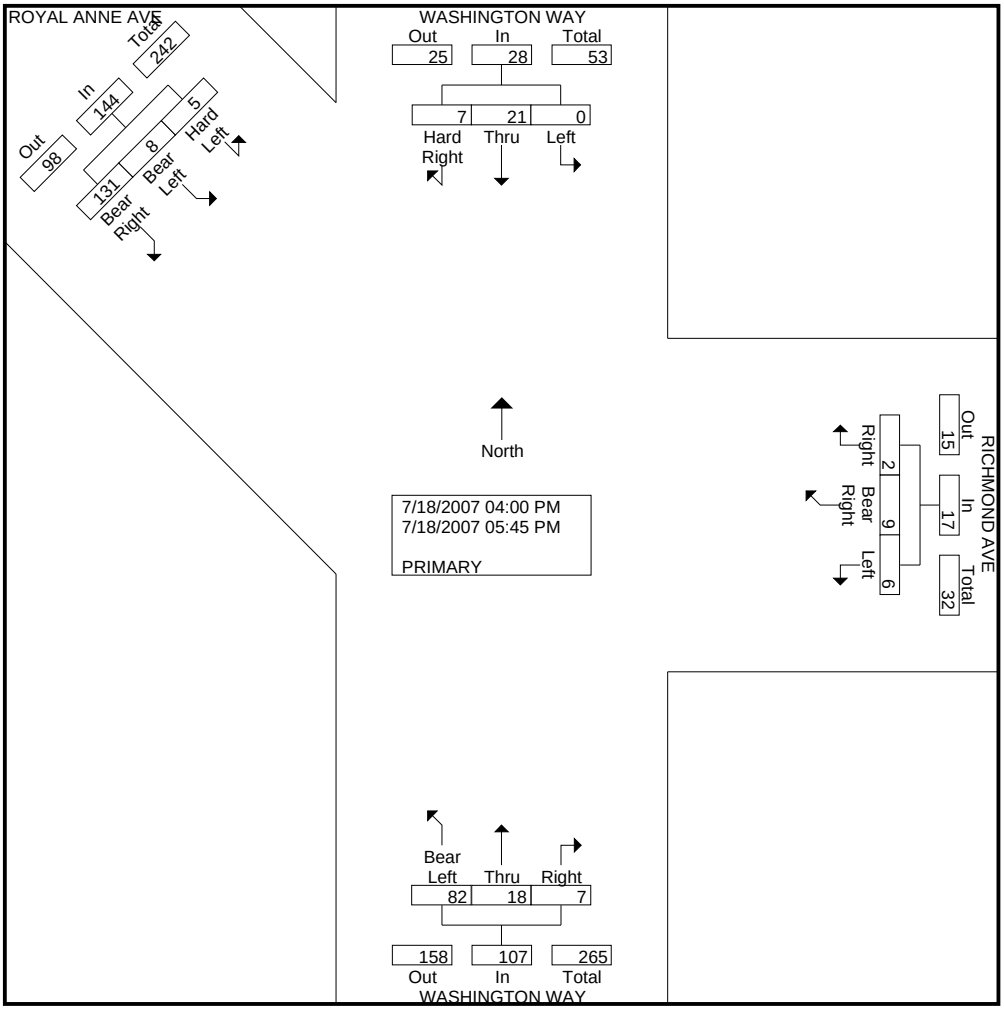

TRAFFICOUNT, INC.

P.O. BOX 2508
OLYMPIA, WASHINGTON 98507
(360) 491-8116

GEORGE, WASHINGTON
WASHINGTON WAY
RICHMOND AVE
LOC# 04P GOI07161TM

File Name : GOI19904P
Site Code : 00000004
Start Date : 7/18/2007
Page No : 2

	WASHINGTON WAY From North				RICHMOND AVE From East				WASHINGTON WAY From South				ROYAL ANNE AVE From Northwest				
Start Time	Hard Right	Thru	Left	App. Total	Right	Bear Right	Left	App. Total	Right	Thru	Bear Left	App. Total	Bear Right	Bear Left	Hard Left	App. Total	Int. Total
Peak Hour Analysis From 04:00 PM to 05:45 PM - Peak 1 of 1																	
Peak Hour for Entire Intersection Begins at 04:15 PM																	
04:15 PM	1	2	0	3	0	0	**1**	1	1	**2**	9	12	14	0	1	15	31
04:30 PM	**2**	2	0	4	**1**	**1**	1	**3**	**2**	1	9	12	**21**	0	0	21	40
04:45 PM	1	**5**	0	**6**	1	1	1	3	1	2	11	14	13	2	**3**	18	41
05:00 PM	1	5	0	6	0	1	1	2	0	2	**19**	**21**	18	**4**	0	**22**	**51**
Total Volume	5	14	0	19	2	3	4	9	4	7	48	59	66	6	4	76	163
% App. Total	26.3	73.7	0		22.2	33.3	44.4		6.8	11.9	81.4		86.8	7.9	5.3		
PHF	.625	.700	.000	.792	.500	.750	1.000	.750	.500	.875	.632	.702	.786	.375	.333	.864	.799

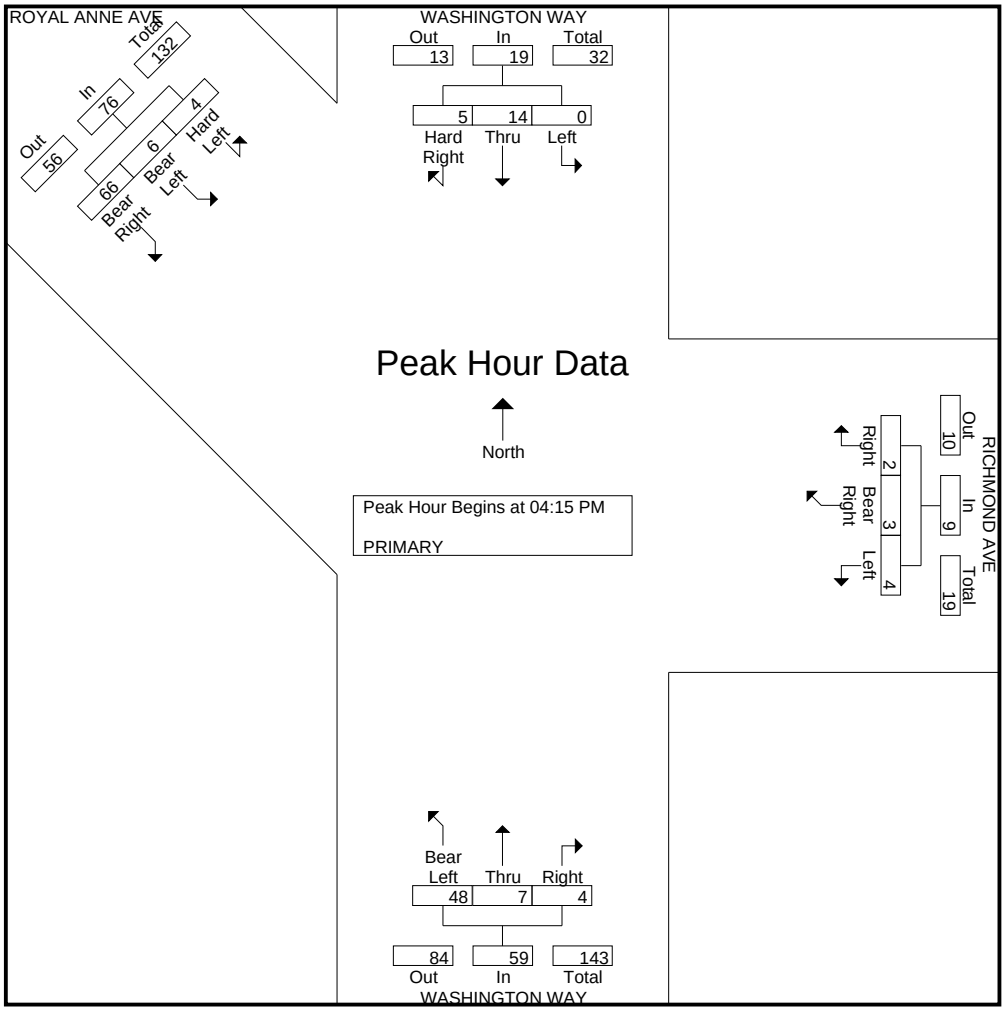

TRAFFICOUNT, INC.

P.O. BOX 2508
OLYMPIA, WASHINGTON 98507
(360) 491-8116

GEORGE, WASHINGTON
WASHINGTON WAY
MONTMORENCY BLVD
LOC# 05P GOI07161TM

File Name : GOI19905P
Site Code : 00000005
Start Date : 7/18/2007
Page No : 1

Groups Printed- PRIMARY

	WASHINGTON WAY From North					MONTMORENCY BLVD From East					WASHINGTON WAY From South					MONTMORENCY BLVD From West							
Start Time	Right	Thru	Left	Truck	App. Total	Right	Thru	Left	Truck	App. Total	Right	Thru	Left	Truck	App. Total	Right	Thru	Left	Truck	App. Total	Exclu. Total	Inclu. Total	Int. Total
Factor	1.0	1.0	1.0	1.0		1.0	1.0	1.0	1.0		1.0	1.0	1.0	1.0		1.0	1.0	1.0	1.0				
04:00 PM	1	10	2	1	13	3	1	0	0	4	0	7	1	0	8	1	1	4	0	6	1	31	32
04:15 PM	1	8	5	1	14	0	1	0	0	1	1	10	1	0	12	1	0	0	0	1	1	28	29
04:30 PM	1	14	10	1	25	5	1	0	0	6	0	2	0	0	2	2	0	3	0	5	1	38	39
04:45 PM	2	9	4	0	15	3	2	1	0	6	2	10	2	2	14	3	1	0	0	4	2	39	41
Total	5	41	21	3	67	11	5	1	0	17	3	29	4	2	36	7	2	7	0	16	5	136	141
05:00 PM	2	11	5	0	18	0	0	1	0	1	0	14	2	0	16	1	2	3	0	6	0	41	41
05:15 PM	2	15	2	0	19	1	0	2	0	3	0	7	0	0	7	3	0	1	0	4	0	33	33
05:30 PM	4	13	3	1	20	2	1	0	0	3	1	5	3	0	9	2	0	5	0	7	1	39	40
05:45 PM	3	9	3	0	15	2	1	1	0	4	0	5	0	2	5	2	1	3	0	6	2	30	32
Total	11	48	13	1	72	5	2	4	0	11	1	31	5	2	37	8	3	12	0	23	3	143	146
Grand Total	16	89	34	4	139	16	7	5	0	28	4	60	9	4	73	15	5	19	0	39	8	279	287
Apprch %	11.5	64	24.5			57.1	25	17.9			5.5	82.2	12.3			38.5	12.8	48.7					
Total %	5.7	31.9	12.2		49.8	5.7	2.5	1.8		10	1.4	21.5	3.2		26.2	5.4	1.8	6.8		14	2.8	97.2	

	WASHINGTON WAY From North				MONTMORENCY BLVD From East				WASHINGTON WAY From South				MONTMORENCY BLVD From West				
Start Time	Right	Thru	Left	App. Total	Right	Thru	Left	App. Total	Right	Thru	Left	App. Total	Right	Thru	Left	App. Total	Int. Total
Peak Hour Analysis From 04:00 PM to 05:45 PM - Peak 1 of 1																	
Peak Hour for Entire Intersection Begins at 04:45 PM																	
04:45 PM	2	9	4	15	**3**	**2**	1	**6**	**2**	10	2	14	**3**	1	0	4	39
05:00 PM	2	11	**5**	18	0	0	1	1	0	**14**	2	**16**	1	**2**	3	6	**41**
05:15 PM	2	**15**	2	19	1	0	**2**	3	0	7	0	7	3	0	1	4	33
05:30 PM	**4**	13	3	**20**	2	1	0	3	1	5	**3**	9	2	0	**5**	**7**	39
Total Volume	10	48	14	72	6	3	4	13	3	36	7	46	9	3	9	21	152
% App. Total	13.9	66.7	19.4		46.2	23.1	30.8		6.5	78.3	15.2		42.9	14.3	42.9		
PHF	.625	.800	.700	.900	.500	.375	.500	.542	.375	.643	.583	.719	.750	.375	.450	.750	.927

Peak Hour Analysis From 04:00 PM to 05:45 PM - Peak 1 of 1
Peak Hour for Each Approach Begins at:

	04:30 PM				04:00 PM				04:45 PM				05:00 PM			
+0 mins.	1	14	**10**	**25**	3	1	0	4	**2**	10	2	14	1	**2**	3	6
+15 mins.	**2**	9	4	15	0	1	0	1	0	**14**	2	**16**	**3**	0	1	4
+30 mins.	2	11	5	18	**5**	1	0	**6**	0	7	0	7	2	0	**5**	**7**
+45 mins.	2	**15**	2	19	3	**2**	**1**	6	1	5	**3**	9	2	1	3	6
Total Volume	7	49	21	77	11	5	1	17	3	36	7	46	8	3	12	23
% App. Total	9.1	63.6	27.3		64.7	29.4	5.9		6.5	78.3	15.2		34.8	13	52.2	
PHF	.875	.817	.525	.770	.550	.625	.250	.708	.375	.643	.583	.719	.667	.375	.600	.821

TRAFFICOUNT, INC.

P.O. BOX 2508
OLYMPIA, WASHINGTON 98507
(360) 491-8116

GEORGE, WASHINGTON
WASHINGTON WAY
MONTMORENCY BLVD
LOC# 05P GOI07161TM

File Name : GOI19905P
Site Code : 00000005
Start Date : 7/18/2007
Page No : 1

Groups Printed- PRIMARY

	WASHINGTON WAY From North				MONTMORENCY BLVD From East				WASHINGTON WAY From South				MONTMORENCY BLVD From West						
Start Time	Right	Thru	Left	Truck	Right	Thru	Left	Truck	Right	Thru	Left	Truck	Right	Thru	Left	Truck	Exclu. Total	Inclu. Total	Int. Total
Factor	1.0	1.0	1.0	1.0	1.0	1.0	1.0	1.0	1.0	1.0	1.0	1.0	1.0	1.0	1.0	1.0			
04:00 PM	1	10	2	1	3	1	0	0	0	7	1	0	1	1	4	0	1	31	32
04:15 PM	1	8	5	1	0	1	0	0	1	10	1	0	1	0	0	0	1	28	29
04:30 PM	1	14	10	1	5	1	0	0	0	2	0	0	2	0	3	0	1	38	39
04:45 PM	2	9	4	0	3	2	1	0	2	10	2	2	3	1	0	0	2	39	41
Total	5	41	21	3	11	5	1	0	3	29	4	2	7	2	7	0	5	136	141
05:00 PM	2	11	5	0	0	0	1	0	0	14	2	0	1	2	3	0	0	41	41
05:15 PM	2	15	2	0	1	0	2	0	0	7	0	0	3	0	1	0	0	33	33
05:30 PM	4	13	3	1	2	1	0	0	1	5	3	0	2	0	5	0	1	39	40
05:45 PM	3	9	3	0	2	1	1	0	0	5	0	2	2	1	3	0	2	30	32
Total	11	48	13	1	5	2	4	0	1	31	5	2	8	3	12	0	3	143	146
Grand Total	16	89	34	4	16	7	5	0	4	60	9	4	15	5	19	0	8	279	287
Apprch %	11.5	64	24.5		57.1	25	17.9		5.5	82.2	12.3		38.5	12.8	48.7				
Total %	5.7	31.9	12.2		5.7	2.5	1.8		1.4	21.5	3.2		5.4	1.8	6.8		2.8	97.2	

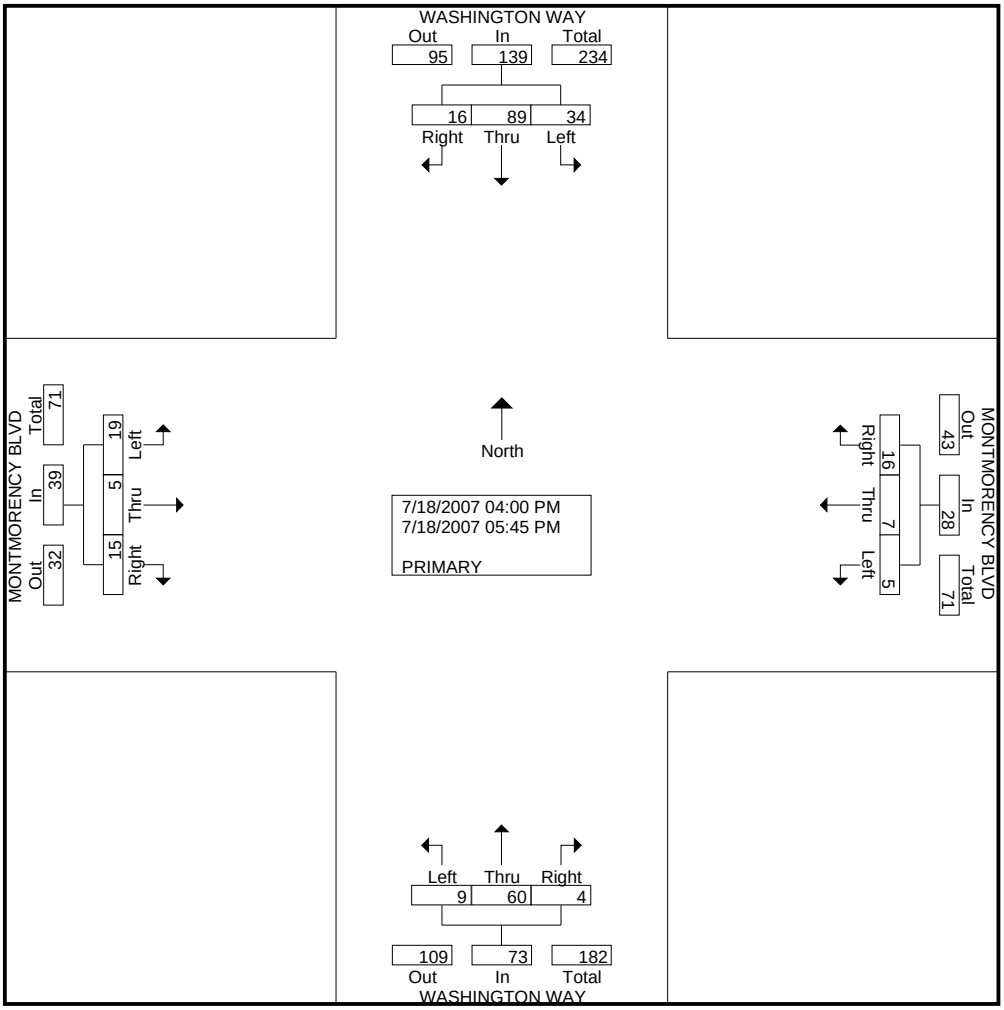

TRAFFICOUNT, INC.

P.O. BOX 2508
OLYMPIA, WASHINGTON 98507
(360) 491-8116

GEORGE, WASHINGTON
WASHINGTON WAY
MONTMORENCY BLVD
LOC# 05P GOI07161TM

File Name : GOI19905P
Site Code : 00000005
Start Date : 7/18/2007
Page No : 2

	WASHINGTON WAY From North				MONTMORENCY BLVD From East				WASHINGTON WAY From South				MONTMORENCY BLVD From West				
Start Time	Right	Thru	Left	App. Total	Right	Thru	Left	App. Total	Right	Thru	Left	App. Total	Right	Thru	Left	App. Total	Int. Total
Peak Hour Analysis From 04:00 PM to 05:45 PM - Peak 1 of 1																	
Peak Hour for Entire Intersection Begins at 04:45 PM																	
04:45 PM	2	9	4	15	**3**	**2**	1	**6**	**2**	10	2	14	**3**	1	0	4	39
05:00 PM	2	11	**5**	18	0	0	1	1	0	**14**	2	**16**	1	**2**	3	6	**41**
05:15 PM	2	**15**	2	19	1	0	**2**	3	0	7	0	7	3	0	1	4	33
05:30 PM	**4**	13	3	**20**	2	1	0	3	1	5	**3**	9	2	0	**5**	**7**	39
Total Volume	10	48	14	72	6	3	4	13	3	36	7	46	9	3	9	21	152
% App. Total	13.9	66.7	19.4		46.2	23.1	30.8		6.5	78.3	15.2		42.9	14.3	42.9		
PHF	.625	.800	.700	.900	.500	.375	.500	.542	.375	.643	.583	.719	.750	.375	.450	.750	.927

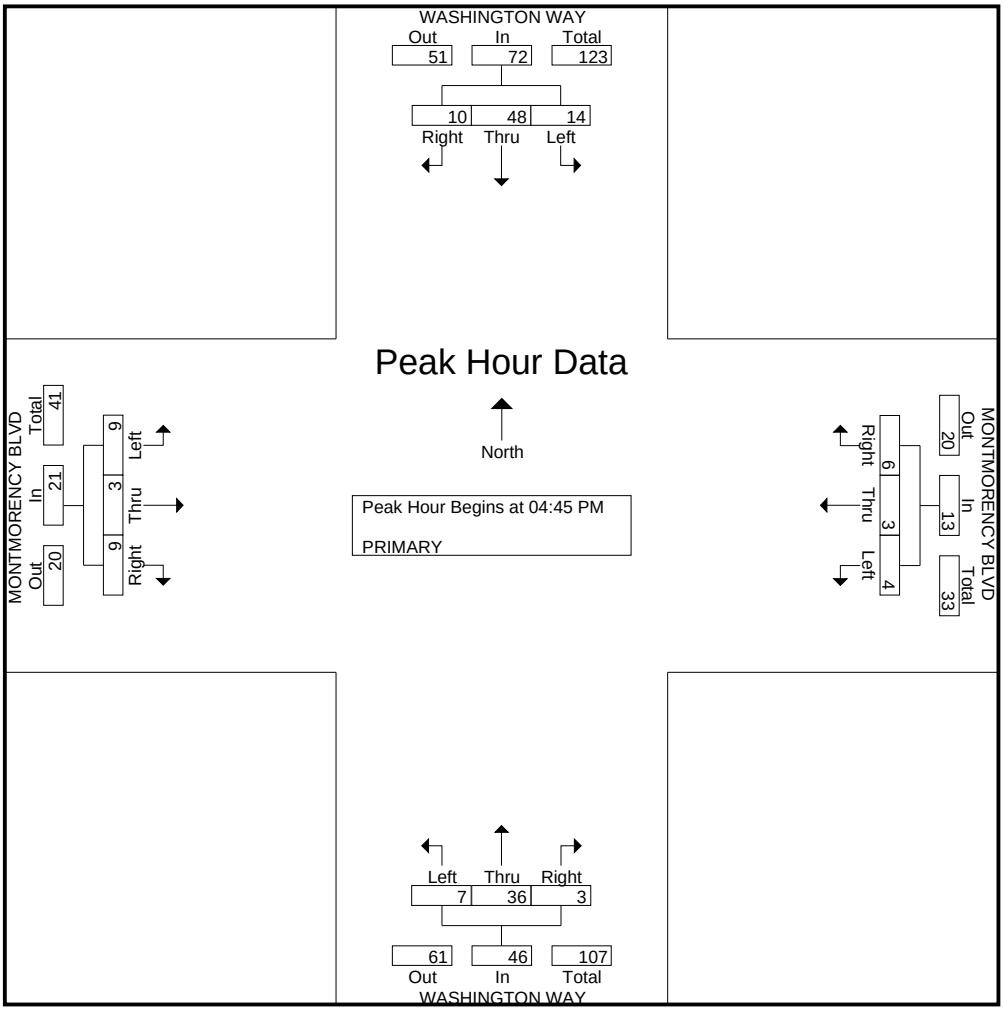

TRAFFICOUNT, INC.

P.O. BOX 2508
OLYMPIA, WASHINGTON 98507
(360) 491-8116

GEORGE, WASHINGTON
WASHINGTON WAY
MONTMORENCY BLVD/ PARKHILL ST
LOC# 06P GOI07161TM

File Name : GOI20006P
Site Code : 00000000
Start Date : 7/19/2007
Page No : 1

Groups Printed- PRIMARY

	WASHINGTON WAY From North					MONTMORENCY BLVD From East					WASHINGTON WAY From South					PARKHILL ST From West							
Start Time	Right	Thru	Left	Truck	App. Total	Right	Thru	Left	Truck	App. Total	Right	Thru	Left	Truck	App. Total	Right	Thru	Left	Truck	App. Total	Exclu. Total	Inclu. Total	Int. Total
Factor	1.0	1.0	1.0	1.0		1.0	1.0	1.0	1.0		1.0	1.0	1.0	1.0		1.0	1.0	1.0	1.0				
04:00 PM	0	6	1	0	7	1	0	0	0	1	0	6	1	2	7	2	1	1	0	4	2	19	21
04:15 PM	1	4	2	1	7	0	0	0	0	0	0	5	1	0	6	0	1	0	0	1	1	14	15
04:30 PM	0	4	1	0	5	2	1	0	0	3	1	9	0	0	10	0	0	0	0	0	0	18	18
04:45 PM	1	4	1	0	6	1	1	0	0	2	2	3	0	0	5	0	1	0	0	1	0	14	14
Total	2	18	5	1	25	4	2	0	0	6	3	23	2	2	28	2	3	1	0	6	3	65	68
05:00 PM	1	6	5	0	12	1	1	0	0	2	0	6	0	3	6	0	0	1	0	1	3	21	24
05:15 PM	0	4	3	0	7	0	0	2	0	2	0	3	1	0	4	0	1	0	0	1	0	14	14
05:30 PM	0	8	0	1	8	1	0	1	0	2	2	5	0	1	7	0	1	1	0	2	2	19	21
05:45 PM	0	10	2	0	12	1	1	0	0	2	0	6	0	0	6	1	0	0	0	1	0	21	21
Total	1	28	10	1	39	3	2	3	0	8	2	20	1	4	23	1	2	2	0	5	5	75	80
Grand Total	3	46	15	2	64	7	4	3	0	14	5	43	3	6	51	3	5	3	0	11	8	140	148
Apprch %	4.7	71.9	23.4			50	28.6	21.4			9.8	84.3	5.9			27.3	45.5	27.3					
Total %	2.1	32.9	10.7		45.7	5	2.9	2.1		10	3.6	30.7	2.1		36.4	2.1	3.6	2.1		7.9	5.4	94.6	

	WASHINGTON WAY From North				MONTMORENCY BLVD From East				WASHINGTON WAY From South				PARKHILL ST From West				
Start Time	Right	Thru	Left	App. Total	Right	Thru	Left	App. Total	Right	Thru	Left	App. Total	Right	Thru	Left	App. Total	Int. Total
Peak Hour Analysis From 04:00 PM to 05:45 PM - Peak 1 of 1																	
Peak Hour for Entire Intersection Begins at 05:00 PM																	
05:00 PM	**1**	6	**5**	**12**	**1**	**1**	0	**2**	0	**6**	0	6	0	0	**1**	1	**21**
05:15 PM	0	4	3	7	0	0	**2**	2	0	3	**1**	4	0	**1**	0	1	14
05:30 PM	0	8	0	8	1	0	1	2	**2**	5	0	**7**	0	1	1	**2**	19
05:45 PM	0	**10**	2	12	1	1	0	2	0	6	0	6	**1**	0	0	1	21
Total Volume	1	28	10	39	3	2	3	8	2	20	1	23	1	2	2	5	75
% App. Total	2.6	71.8	25.6		37.5	25	37.5		8.7	87	4.3		20	40	40		
PHF	.250	.700	.500	.813	.750	.500	.375	1.000	.250	.833	.250	.821	.250	.500	.500	.625	.893

Peak Hour Analysis From 04:00 PM to 05:45 PM - Peak 1 of 1
Peak Hour for Each Approach Begins at:

	05:00 PM				04:30 PM				04:00 PM				04:00 PM			
+0 mins.	**1**	6	**5**	**12**	**2**	**1**	0	**3**	0	6	**1**	7	**2**	**1**	**1**	**4**
+15 mins.	0	4	3	7	1	1	0	2	0	5	1	6	0	1	0	1
+30 mins.	0	8	0	8	1	1	0	2	1	**9**	0	**10**	0	0	0	0
+45 mins.	0	**10**	2	12	0	0	**2**	2	**2**	3	0	5	0	1	0	1
Total Volume	1	28	10	39	4	3	2	9	3	23	2	28	2	3	1	6
% App. Total	2.6	71.8	25.6		44.4	33.3	22.2		10.7	82.1	7.1		33.3	50	16.7	
PHF	.250	.700	.500	.813	.500	.750	.250	.750	.375	.639	.500	.700	.250	.750	.250	.375

TRAFFICOUNT, INC.

P.O. BOX 2508
OLYMPIA, WASHINGTON 98507
(360) 491-8116

GEORGE, WASHINGTON
WASHINGTON WAY
MONTMORENCY BLVD/ PARKHILL ST
LOC# 06P GOI07161TM

File Name : GOI20006P
Site Code : 00000000
Start Date : 7/19/2007
Page No : 1

Groups Printed- PRIMARY

	WASHINGTON WAY From North				MONTMORENCY BLVD From East				WASHINGTON WAY From South				PARKHILL ST From West						
Start Time	Right	Thru	Left	Truck	Right	Thru	Left	Truck	Right	Thru	Left	Truck	Right	Thru	Left	Truck	Exclu. Total	Inclu. Total	Int. Total
Factor	1.0	1.0	1.0	1.0	1.0	1.0	1.0	1.0	1.0	1.0	1.0	1.0	1.0	1.0	1.0	1.0			
04:00 PM	0	6	1	0	1	0	0	0	0	6	1	2	2	1	1	0	2	19	21
04:15 PM	1	4	2	1	0	0	0	0	0	5	1	0	0	1	0	0	1	14	15
04:30 PM	0	4	1	0	2	1	0	0	1	9	0	0	0	0	0	0	0	18	18
04:45 PM	1	4	1	0	1	1	0	0	2	3	0	0	0	1	0	0	0	14	14
Total	2	18	5	1	4	2	0	0	3	23	2	2	2	3	1	0	3	65	68
05:00 PM	1	6	5	0	1	1	0	0	0	6	0	3	0	0	1	0	3	21	24
05:15 PM	0	4	3	0	0	0	2	0	0	3	1	0	0	1	0	0	0	14	14
05:30 PM	0	8	0	1	1	0	1	0	2	5	0	1	0	1	1	0	2	19	21
05:45 PM	0	10	2	0	1	1	0	0	0	6	0	0	1	0	0	0	0	21	21
Total	1	28	10	1	3	2	3	0	2	20	1	4	1	2	2	0	5	75	80
Grand Total	3	46	15	2	7	4	3	0	5	43	3	6	3	5	3	0	8	140	148
Apprch %	4.7	71.9	23.4		50	28.6	21.4		9.8	84.3	5.9		27.3	45.5	27.3				
Total %	2.1	32.9	10.7		5	2.9	2.1		3.6	30.7	2.1		2.1	3.6	2.1		5.4	94.6	

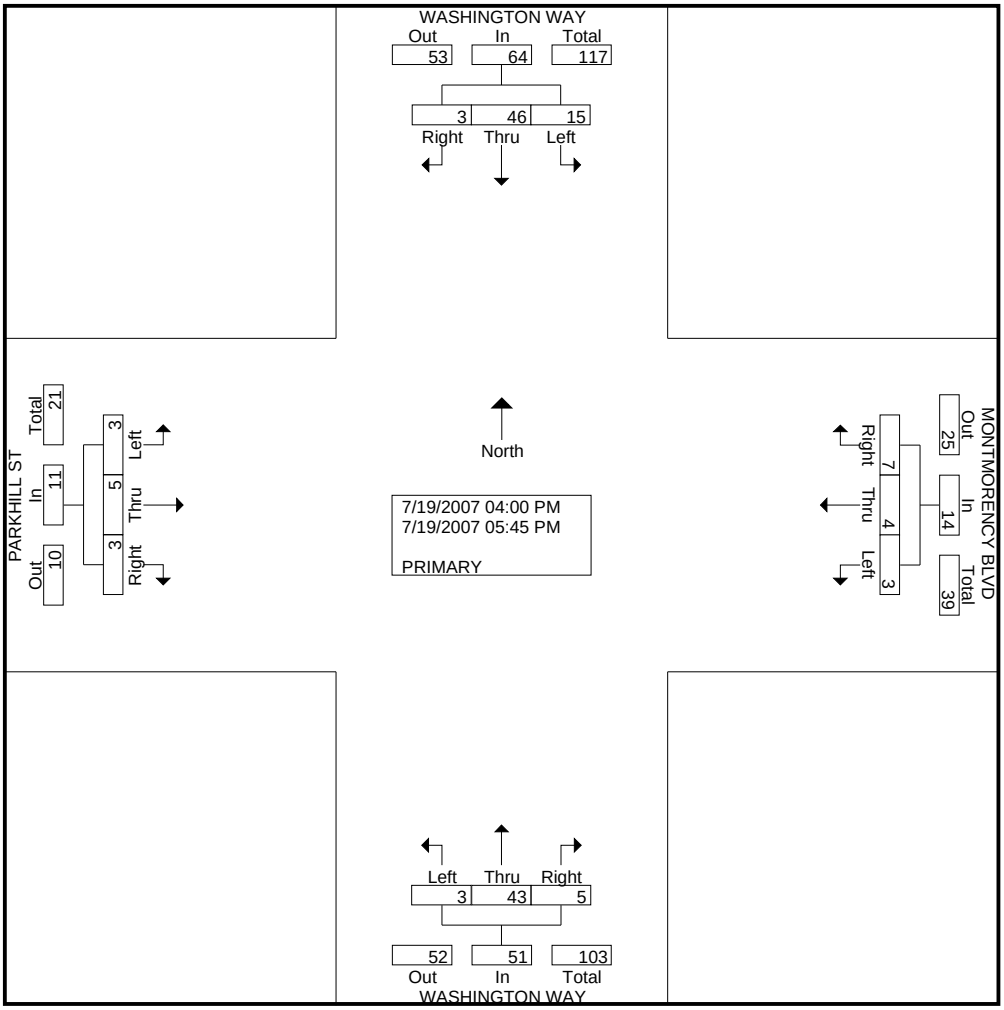

TRAFFICOUNT, INC.

P.O. BOX 2508
OLYMPIA, WASHINGTON 98507
(360) 491-8116

GEORGE, WASHINGTON
WASHINGTON WAY
MONTMORENCY BLVD/ PARKHILL ST
LOC# 06P GOI07161TM

File Name : GOI20006P
Site Code : 00000000
Start Date : 7/19/2007
Page No : 2

	WASHINGTON WAY From North				MONTMORENCY BLVD From East				WASHINGTON WAY From South				PARKHILL ST From West				
Start Time	Right	Thru	Left	App. Total	Right	Thru	Left	App. Total	Right	Thru	Left	App. Total	Right	Thru	Left	App. Total	Int. Total
Peak Hour Analysis From 04:00 PM to 05:45 PM - Peak 1 of 1																	
Peak Hour for Entire Intersection Begins at 05:00 PM																	
05:00 PM	**1**	6	**5**	**12**	**1**	**1**	0	**2**	0	**6**	0	6	0	0	**1**	1	**21**
05:15 PM	0	4	3	7	0	0	**2**	2	0	3	**1**	4	0	**1**	0	1	14
05:30 PM	0	8	0	8	1	0	1	2	**2**	5	0	**7**	0	1	1	**2**	19
05:45 PM	0	**10**	2	12	1	1	0	2	0	6	0	6	**1**	0	0	1	21
Total Volume	1	28	10	39	3	2	3	8	2	20	1	23	1	2	2	5	75
% App. Total	2.6	71.8	25.6		37.5	25	37.5		8.7	87	4.3		20	40	40		
PHF	.250	.700	.500	.813	.750	.500	.375	1.000	.250	.833	.250	.821	.250	.500	.500	.625	.893

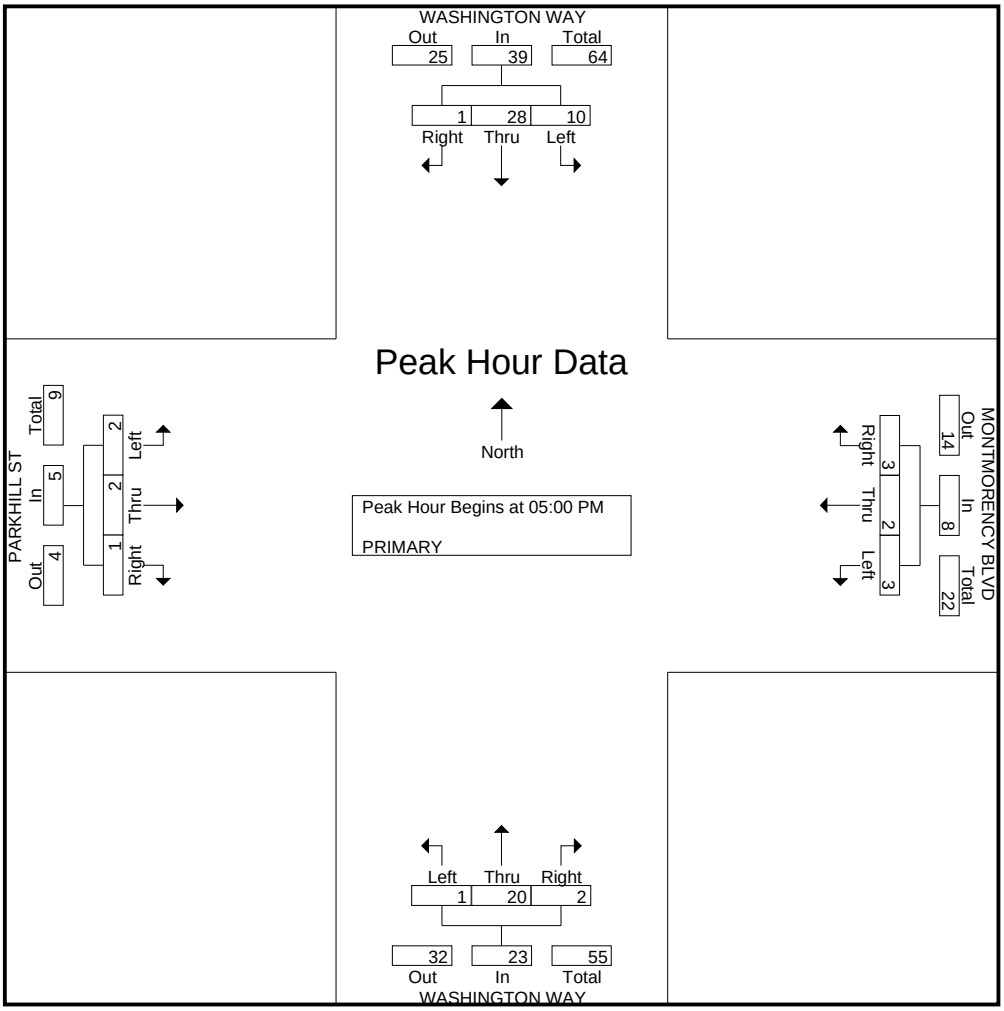

TRAFFIC VOLUME COUNTS

TRAFFICOUNT, INC.
P O BOX 2508
OLYMPIA, WA 98507
(360) 491-8116

Site Code: 01
Station ID:

GEORGE, WASHINGTON
FRONTAGE RD NE/O
MONTMORENCY BLVD
LOC# 01 V

Latitude: -999' 0.000 South

Start	17-Jul-07	NEB		Hour Totals		SWB		Hour Totals		Combined Totals	
Time	Tue	Morning	Afternoon	Morning	Afternoon	Morning	Afternoon	Morning	Afternoon	Morning	Afternoon
12:00		0	6			1	3				
12:15		0	5			0	7				
12:30		1	3			1	6				
12:45		0	5	1	19	0	6	2	22	3	41
01:00		0	7			0	5				
01:15		0	10			0	7				
01:30		0	9			0	7				
01:45		0	10	0	36	0	5	0	24	0	60
02:00		1	8			2	10				
02:15		2	10			0	13				
02:30		0	5			0	4				
02:45		0	8	3	31	0	3	2	30	5	61
03:00		0	9			0	5				
03:15		0	6			2	5				
03:30		1	8			2	5				
03:45		1	10	2	33	0	8	4	23	6	56
04:00		2	11			0	10				
04:15		3	6			0	3				
04:30		2	8			3	8				
04:45		2	9	9	34	3	5	6	26	15	60
05:00		5	3			3	12				
05:15		4	7			1	3				
05:30		2	7			0	7				
05:45		5	13	16	30	4	7	8	29	24	59
06:00		3	5			2	9				
06:15		2	7			5	9				
06:30		4	8			2	7				
06:45		3	4	12	24	5	6	14	31	26	55
07:00		4	4			2	8				
07:15		3	7			3	5				
07:30		1	2			3	4				
07:45		4	0	12	13	2	4	10	21	22	34
08:00		2	1			4	2				
08:15		8	2			7	5				
08:30		6	1			4	1				
08:45		4	2	20	6	5	2	20	10	40	16
09:00		5	2			5	3				
09:15		3	3			3	2				
09:30		1	0			2	5				
09:45		5	3	14	8	2	2	12	12	26	20
10:00		5	0			2	1				
10:15		8	3			7	4				
10:30		4	0			3	2				
10:45		3	0	20	3	5	0	17	7	37	10
11:00		3	0			8	1				
11:15		5	0			3	0				
11:30		7	0			4	1				
11:45		9	1	24	1	7	0	22	2	46	3
Total		133	238			117	237			250	475
Percent		35.8%	64.2%			33.1%	66.9%			34.5%	65.5%

TRAFFICOUNT, INC.
P O BOX 2508
OLYMPIA, WA 98507
(360) 491-8116

Site Code: 01
Station ID:

GEORGE, WASHINGTON
FRONTAGE RD NE/O
MONTMORENCY BLVD
LOC# 01 V

Latitude: -999' 0.000 South

Start	18-Jul-07	NEB		Hour Totals		SWB		Hour Totals		Combined Totals	
Time	Wed	Morning	Afternoon	Morning	Afternoon	Morning	Afternoon	Morning	Afternoon	Morning	Afternoon
12:00		0	4			0	9				
12:15		0	8			0	7				
12:30		2	2			1	5				
12:45		0	2	2	16	0	9	1	30	3	46
01:00		0	5			0	4				
01:15		0	8			0	6				
01:30		0	6			2	6				
01:45		1	8	1	27	0	6	2	22	3	49
02:00		0	11			0	10				
02:15		0	7			0	9				
02:30		0	7			1	5				
02:45		1	4	1	29	1	2	2	26	3	55
03:00		2	5			0	4				
03:15		1	7			0	7				
03:30		0	9			3	8				
03:45		2	7	5	28	1	6	4	25	9	53
04:00		1	7			0	4				
04:15		1	9			0	9				
04:30		1	5			4	8				
04:45		1	8	4	29	1	7	5	28	9	57
05:00		4	13			0	5				
05:15		1	4			2	9				
05:30		3	6			0	6				
05:45		4	5	12	28	3	5	5	25	17	53
06:00		3	7			2	11				
06:15		3	4			3	2				
06:30		3	4			5	9				
06:45		6	9	15	24	7	5	17	27	32	51
07:00		5	5			3	3				
07:15		9	3			1	2				
07:30		1	6			7	3				
07:45		5	6	20	20	4	5	15	13	35	33
08:00		3	2			2	4				
08:15		4	2			0	4				
08:30		5	1			3	7				
08:45		9	5	21	10	2	4	7	19	28	29
09:00		3	2			8	5				
09:15		13	1			8	2				
09:30		2	1			13	2				
09:45		11	1	29	5	12	4	41	13	70	18
10:00		3	2			3	1				
10:15		6	1			3	4				
10:30		5	0			5	1				
10:45		6	0	20	3	6	1	17	7	37	10
11:00		6	1			9	1				
11:15		4	1			4	0				
11:30		7	0			5	0				
11:45		6	0	23	2	2	2	20	3	43	5
Total		153	221			136	238			289	459
Percent		40.9%	59.1%			36.4%	63.6%			38.6%	61.4%

TRAFFICOUNT, INC.
P O BOX 2508
OLYMPIA, WA 98507
(360) 491-8116

Site Code: 01
Station ID:

GEORGE, WASHINGTON
FRONTAGE RD NE/O
MONTMORENCY BLVD
LOC# 01 V

Latitude: -999' 0.000 South

Start	19-Jul-07	NEB		Hour Totals		SWB		Hour Totals		Combined Totals	
Time	Thu	Morning	Afternoon	Morning	Afternoon	Morning	Afternoon	Morning	Afternoon	Morning	Afternoon
12:00		0	8			1	5				
12:15		0	5			3	8				
12:30		0	11			0	7				
12:45		0	8	0	32	0	1	4	21	4	53
01:00		1	10			0	8				
01:15		0	5			0	10				
01:30		0	1			0	6				
01:45		0	5	1	21	0	2	0	26	1	47
02:00		0	16			1	6				
02:15		1	6			1	7				
02:30		0	9			0	10				
02:45		1	5	2	36	0	8	2	31	4	67
03:00		0	7			0	7				
03:15		1	9			2	6				
03:30		2	4			0	7				
03:45		0	5	3	25	1	2	3	22	6	47
04:00		1	8			1	6				
04:15		2	12			0	6				
04:30		1	9			2	7				
04:45		2	9	6	38	4	5	7	24	13	62
05:00		1	6			0	5				
05:15		5	6			1	6				
05:30		7	6			1	8				
05:45		4	8	17	26	2	4	4	23	21	49
06:00		6	5			1	14				
06:15		1	9			9	7				
06:30		5	4			4	8				
06:45		4	6	16	24	5	4	19	33	35	57
07:00		1	6			2	6				
07:15		5	4			7	4				
07:30		6	3			3	4				
07:45		4	4	16	17	1	4	13	18	29	35
08:00		2	3			6	11				
08:15		4	9			8	3				
08:30		5	2			9	1				
08:45		5	2	16	16	2	2	25	17	41	33
09:00		4	3			5	4				
09:15		6	1			6	2				
09:30		4	4			1	2				
09:45		4	2	18	10	5	2	17	10	35	20
10:00		9	1			7	2				
10:15		9	2			8	1				
10:30		6	0			4	1				
10:45		2	0	26	3	7	1	26	5	52	8
11:00		9	1			6	1				
11:15		6	1			7	2				
11:30		8	1			5	1				
11:45		5	1	28	4	6	0	24	4	52	8
Total		149	252			144	234			293	486
Percent		37.2%	62.8%			38.1%	61.9%			37.6%	62.4%
Grand Total		435	711			397	709			832	1420
Percent		38.0%	62.0%			35.9%	64.1%			36.9%	63.1%

ADT Not Calculated

TRAFFICOUNT, INC.
P O BOX 2508
OLYMPIA, WA 98507
(360) 491-8116

Site Code: 01
Station ID:

GEORGE, WASHINGTON
FRONTAGE RD NE/O
MONTMORENCY BLVD
LOC# 01 V

Latitude: -999' 0.000 South

Start	16-Jul-07		Tue		Wed		Thu		Fri		Sat		Sun		Week Average	
Time	NEB	SWB	NEB	SWB	NEB	SWB	NEB	SWB	NEB	SWB	NEB	SWB	NEB	SWB	NEB	SWB
12:00 AM	*	*	1	2	2	1	0	4	*	*	*	*	*	*	1	2
01:00	*	*	0	0	1	2	1	0	*	*	*	*	*	*	1	1
02:00	*	*	3	2	1	2	2	2	*	*	*	*	*	*	2	2
03:00	*	*	2	4	5	4	3	3	*	*	*	*	*	*	3	4
04:00	*	*	9	6	4	5	6	7	*	*	*	*	*	*	6	6
05:00	*	*	16	8	12	5	17	4	*	*	*	*	*	*	15	6
06:00	*	*	12	14	15	17	16	19	*	*	*	*	*	*	14	17
07:00	*	*	12	10	20	15	16	13	*	*	*	*	*	*	16	13
08:00	*	*	20	20	21	7	16	25	*	*	*	*	*	*	19	17
09:00	*	*	14	12	**29**	**41**	18	17	*	*	*	*	*	*	20	**23**
10:00	*	*	20	17	20	17	26	**26**	*	*	*	*	*	*	22	20
11:00	*	*	**24**	**22**	23	20	**28**	24	*	*	*	*	*	*	**25**	22
12:00 PM	*	*	19	22	16	**30**	32	21	*	*	*	*	*	*	22	24
01:00	*	*	**36**	24	27	22	21	26	*	*	*	*	*	*	28	24
02:00	*	*	31	30	**29**	26	36	31	*	*	*	*	*	*	32	29
03:00	*	*	33	23	28	25	25	22	*	*	*	*	*	*	29	23
04:00	*	*	34	26	29	28	**38**	24	*	*	*	*	*	*	**34**	26
05:00	*	*	30	29	28	25	26	23	*	*	*	*	*	*	28	26
06:00	*	*	24	**31**	24	27	24	**33**	*	*	*	*	*	*	24	**30**
07:00	*	*	13	21	20	13	17	18	*	*	*	*	*	*	17	17
08:00	*	*	6	10	10	19	16	17	*	*	*	*	*	*	11	15
09:00	*	*	8	12	5	13	10	10	*	*	*	*	*	*	8	12
10:00	*	*	3	7	3	7	3	5	*	*	*	*	*	*	3	6
11:00	*	*	1	2	2	3	4	4	*	*	*	*	*	*	2	3
Lane	0	0	371	354	374	374	401	378	0	0	0	0	0	0	382	368
Day	0		725		748		779		0		0		0		750	
AM Peak			11:00	11:00	09:00	09:00	11:00	10:00							11:00	09:00
Vol.			24	22	29	41	28	26							25	23
PM Peak			13:00	18:00	14:00	12:00	16:00	18:00							16:00	18:00
Vol.			36	31	29	30	38	33							34	30
Comb. Total	0		725		748		779		0		0		0		750	
ADT	Not Calculated															

TRAFFICOUNT, INC.
P O BOX 2508
OLYMPIA, WA 98507
(360) 491-8116

Site Code: 02
Station ID:

GEORGE, WASHINGTON
MONTMORENCY BLVD SE/O
FRONTAGE RD
LOC# 02 V

Latitude: -999' 0.000 South

Start	17-Jul-07	NWB		Hour Totals		SEB		Hour Totals		Combined Totals	
Time	Tue	Morning	Afternoon	Morning	Afternoon	Morning	Afternoon	Morning	Afternoon	Morning	Afternoon
12:00		0	2			0	3				
12:15		0	1			1	1				
12:30		0	0			0	4				
12:45		0	0	0	3	0	2	1	10	1	13
01:00		0	1			0	1				
01:15		0	3			0	1				
01:30		0	3			0	1				
01:45		0	1	0	8	0	0	0	3	0	11
02:00		0	2			0	2				
02:15		0	3			0	3				
02:30		0	1			0	3				
02:45		0	5	0	11	0	0	0	8	0	19
03:00		0	1			0	4				
03:15		0	3			0	1				
03:30		0	3			0	0				
03:45		1	1	1	8	0	2	0	7	1	15
04:00		0	4			0	3				
04:15		1	2			1	1				
04:30		3	4			2	2				
04:45		2	2	6	12	0	2	3	8	9	20
05:00		1	1			0	2				
05:15		3	3			0	4				
05:30		1	5			0	4				
05:45		2	3	7	12	1	1	1	11	8	23
06:00		0	4			0	4				
06:15		1	2			1	1				
06:30		2	2			1	3				
06:45		1	2	4	10	0	3	2	11	6	21
07:00		1	3			2	5				
07:15		0	4			1	2				
07:30		1	1			0	1				
07:45		0	0	2	8	0	0	3	8	5	16
08:00		1	0			0	1				
08:15		0	3			1	1				
08:30		0	0			0	0				
08:45		5	1	6	4	1	2	2	4	8	8
09:00		1	0			1	1				
09:15		0	2			0	2				
09:30		1	0			0	1				
09:45		1	0	3	2	2	0	3	4	6	6
10:00		2	0			3	0				
10:15		2	0			3	0				
10:30		1	0			2	1				
10:45		0	0	5	0	0	0	8	1	13	1
11:00		1	0			1	0				
11:15		3	0			0	0				
11:30		2	1			1	0				
11:45		4	0	10	1	4	1	6	1	16	2
Total		44	79			29	76			73	155
Percent		35.8%	64.2%			27.6%	72.4%			32.0%	68.0%

TRAFFICOUNT, INC.
P O BOX 2508
OLYMPIA, WA 98507
(360) 491-8116

Site Code: 02
Station ID:

GEORGE, WASHINGTON
MONTMORENCY BLVD SE/O
FRONTAGE RD
LOC# 02 V

Latitude: -999' 0.000 South

Start	18-Jul-07	NWB		Hour Totals		SEB		Hour Totals		Combined Totals	
Time	Wed	Morning	Afternoon	Morning	Afternoon	Morning	Afternoon	Morning	Afternoon	Morning	Afternoon
12:00		0	0			0	1				
12:15		0	1			0	5				
12:30		0	0			0	1				
12:45		0	1	0	2	1	2	1	9	1	11
01:00		0	4			0	1				
01:15		0	2			0	3				
01:30		0	4			0	2				
01:45		0	1	0	11	0	5	0	11	0	22
02:00		0	2			0	3				
02:15		0	6			0	1				
02:30		0	3			0	1				
02:45		0	1	0	12	0	2	0	7	0	19
03:00		0	1			0	1				
03:15		0	5			0	10				
03:30		0	3			0	3				
03:45		1	4	1	13	0	5	0	19	1	32
04:00		0	2			0	1				
04:15		0	1			0	2				
04:30		1	1			0	3				
04:45		3	3	4	7	0	3	0	9	4	16
05:00		0	3			0	2				
05:15		2	2			0	5				
05:30		1	1			0	0				
05:45		2	2	5	8	1	0	1	7	6	15
06:00		0	1			0	1				
06:15		2	0			1	2				
06:30		0	1			1	5				
06:45		1	3	3	5	0	3	2	11	5	16
07:00		2	1			0	1				
07:15		0	3			1	1				
07:30		0	2			1	2				
07:45		0	0	2	6	0	1	2	5	4	11
08:00		4	2			0	0				
08:15		3	1			4	2				
08:30		2	0			0	2				
08:45		3	0	12	3	2	1	6	5	18	8
09:00		1	2			1	2				
09:15		1	0			4	1				
09:30		2	0			0	1				
09:45		2	0	6	2	0	2	5	6	11	8
10:00		3	0			1	0				
10:15		1	1			2	3				
10:30		2	0			1	0				
10:45		2	0	8	1	1	0	5	3	13	4
11:00		0	1			0	0				
11:15		2	0			3	0				
11:30		2	0			2	0				
11:45		1	0	5	1	2	0	7	0	12	1
Total		46	71			29	92			75	163
Percent		39.3%	60.7%			24.0%	76.0%			31.5%	68.5%

TRAFFICOUNT, INC.
P O BOX 2508
OLYMPIA, WA 98507
(360) 491-8116

Site Code: 02
Station ID:

GEORGE, WASHINGTON
MONTMORENCY BLVD SE/O
FRONTAGE RD
LOC# 02 V

Latitude: -999' 0.000 South

Start	19-Jul-07	NWB		Hour Totals		SEB		Hour Totals		Combined Totals	
Time	Thu	Morning	Afternoon	Morning	Afternoon	Morning	Afternoon	Morning	Afternoon	Morning	Afternoon
12:00		0	2			1	1				
12:15		0	3			0	0				
12:30		0	3			0	2				
12:45		0	3	0	11	0	4	1	7	1	18
01:00		0	1			0	1				
01:15		0	3			0	5				
01:30		0	1			0	0				
01:45		0	3	0	8	0	2	0	8	0	16
02:00		0	3			0	2				
02:15		0	2			0	1				
02:30		0	0			0	0				
02:45		0	8	0	13	0	6	0	9	0	22
03:00		0	1			0	2				
03:15		0	1			0	2				
03:30		0	1			0	4				
03:45		0	5	0	8	0	3	0	11	0	19
04:00		0	2			0	2				
04:15		1	2			0	7				
04:30		2	5			2	3				
04:45		2	1	5	10	0	1	2	13	7	23
05:00		1	2			0	0				
05:15		3	0			2	2				
05:30		1	6			0	3				
05:45		1	2	6	10	0	2	2	7	8	17
06:00		1	4			1	3				
06:15		2	0			1	4				
06:30		1	3			0	3				
06:45		2	1	6	8	1	1	3	11	9	19
07:00		1	1			1	4				
07:15		1	3			2	1				
07:30		2	2			1	0				
07:45		2	3	6	9	1	1	5	6	11	15
08:00		1	0			0	4				
08:15		0	0			1	3				
08:30		2	2			2	1				
08:45		0	1	3	3	0	2	3	10	6	13
09:00		2	1			1	1				
09:15		1	0			2	3				
09:30		2	1			3	0				
09:45		0	3	5	5	1	0	7	4	12	9
10:00		1	0			1	2				
10:15		1	2			1	1				
10:30		1	0			2	0				
10:45		2	0	5	2	1	1	5	4	10	6
11:00		2	0			2	0				
11:15		0	0			1	0				
11:30		0	0			0	0				
11:45		0	0	2	0	0	0	3	0	5	0
Total		38	87			31	90			69	177
Percent		30.4%	69.6%			25.6%	74.4%			28.0%	72.0%
Grand Total		128	237			89	258			217	495
Percent		35.1%	64.9%			25.6%	74.4%			30.5%	69.5%

ADT Not Calculated

TRAFFICOUNT, INC.
P O BOX 2508
OLYMPIA, WA 98507
(360) 491-8116

Site Code: 02
Station ID:

GEORGE, WASHINGTON
MONTMORENCY BLVD SE/O
FRONTAGE RD
LOC# 02 V

Latitude: -999' 0.000 South

Start	17-Jul-07	NWB		Hour Totals		SEB		Hour Totals		Combined Totals	
Time	Tue	Morning	Afternoon	Morning	Afternoon	Morning	Afternoon	Morning	Afternoon	Morning	Afternoon
12:00		0	2			0	3				
12:15		0	1			1	1				
12:30		0	0			0	4				
12:45		0	0	0	3	0	2	1	10	1	13
01:00		0	1			0	1				
01:15		0	3			0	1				
01:30		0	3			0	1				
01:45		0	1	0	8	0	0	0	3	0	11
02:00		0	2			0	2				
02:15		0	3			0	3				
02:30		0	1			0	3				
02:45		0	5	0	11	0	0	0	8	0	19
03:00		0	1			0	4				
03:15		0	3			0	1				
03:30		0	3			0	0				
03:45		1	1	1	8	0	2	0	7	1	15
04:00		0	4			0	3				
04:15		1	2			1	1				
04:30		3	4			2	2				
04:45		2	2	6	12	0	2	3	8	9	20
05:00		1	1			0	2				
05:15		3	3			0	4				
05:30		1	5			0	4				
05:45		2	3	7	12	1	1	1	11	8	23
06:00		0	4			0	4				
06:15		1	2			1	1				
06:30		2	2			1	3				
06:45		1	2	4	10	0	3	2	11	6	21
07:00		1	3			2	5				
07:15		0	4			1	2				
07:30		1	1			0	1				
07:45		0	0	2	8	0	0	3	8	5	16
08:00		1	0			0	1				
08:15		0	3			1	1				
08:30		0	0			0	0				
08:45		5	1	6	4	1	2	2	4	8	8
09:00		1	0			1	1				
09:15		0	2			0	2				
09:30		1	0			0	1				
09:45		1	0	3	2	2	0	3	4	6	6
10:00		2	0			3	0				
10:15		2	0			3	0				
10:30		1	0			2	1				
10:45		0	0	5	0	0	0	8	1	13	1
11:00		1	0			1	0				
11:15		3	0			0	0				
11:30		2	1			1	0				
11:45		4	0	10	1	4	1	6	1	16	2
Total		44	79			29	76			73	155
Percent		35.8%	64.2%			27.6%	72.4%			32.0%	68.0%

TRAFFICOUNT, INC.
P O BOX 2508
OLYMPIA, WA 98507
(360) 491-8116

Site Code: 02
Station ID:

GEORGE, WASHINGTON
MONTMORENCY BLVD SE/O
FRONTAGE RD
LOC# 02 V

Latitude: -999' 0.000 South

Start	18-Jul-07	NWB		Hour Totals		SEB		Hour Totals		Combined Totals	
Time	Wed	Morning	Afternoon	Morning	Afternoon	Morning	Afternoon	Morning	Afternoon	Morning	Afternoon
12:00		0	0			0	1				
12:15		0	1			0	5				
12:30		0	0			0	1				
12:45		0	1	0	2	1	2	1	9	1	11
01:00		0	4			0	1				
01:15		0	2			0	3				
01:30		0	4			0	2				
01:45		0	1	0	11	0	5	0	11	0	22
02:00		0	2			0	3				
02:15		0	6			0	1				
02:30		0	3			0	1				
02:45		0	1	0	12	0	2	0	7	0	19
03:00		0	1			0	1				
03:15		0	5			0	10				
03:30		0	3			0	3				
03:45		1	4	1	13	0	5	0	19	1	32
04:00		0	2			0	1				
04:15		0	1			0	2				
04:30		1	1			0	3				
04:45		3	3	4	7	0	3	0	9	4	16
05:00		0	3			0	2				
05:15		2	2			0	5				
05:30		1	1			0	0				
05:45		2	2	5	8	1	0	1	7	6	15
06:00		0	1			0	1				
06:15		2	0			1	2				
06:30		0	1			1	5				
06:45		1	3	3	5	0	3	2	11	5	16
07:00		2	1			0	1				
07:15		0	3			1	1				
07:30		0	2			1	2				
07:45		0	0	2	6	0	1	2	5	4	11
08:00		4	2			0	0				
08:15		3	1			4	2				
08:30		2	0			0	2				
08:45		3	0	12	3	2	1	6	5	18	8
09:00		1	2			1	2				
09:15		1	0			4	1				
09:30		2	0			0	1				
09:45		2	0	6	2	0	2	5	6	11	8
10:00		3	0			1	0				
10:15		1	1			2	3				
10:30		2	0			1	0				
10:45		2	0	8	1	1	0	5	3	13	4
11:00		0	1			0	0				
11:15		2	0			3	0				
11:30		2	0			2	0				
11:45		1	0	5	1	2	0	7	0	12	1
Total		46	71			29	92			75	163
Percent		39.3%	60.7%			24.0%	76.0%			31.5%	68.5%

TRAFFICOUNT, INC.
P O BOX 2508
OLYMPIA, WA 98507
(360) 491-8116

Site Code: 02
Station ID:

GEORGE, WASHINGTON
MONTMORENCY BLVD SE/O
FRONTAGE RD
LOC# 02 V

Latitude: -999' 0.000 South

Start	19-Jul-07	NWB		Hour Totals		SEB		Hour Totals		Combined Totals	
Time	Thu	Morning	Afternoon	Morning	Afternoon	Morning	Afternoon	Morning	Afternoon	Morning	Afternoon
12:00		0	2			1	1				
12:15		0	3			0	0				
12:30		0	3			0	2				
12:45		0	3	0	11	0	4	1	7	1	18
01:00		0	1			0	1				
01:15		0	3			0	5				
01:30		0	1			0	0				
01:45		0	3	0	8	0	2	0	8	0	16
02:00		0	3			0	2				
02:15		0	2			0	1				
02:30		0	0			0	0				
02:45		0	8	0	13	0	6	0	9	0	22
03:00		0	1			0	2				
03:15		0	1			0	2				
03:30		0	1			0	4				
03:45		0	5	0	8	0	3	0	11	0	19
04:00		0	2			0	2				
04:15		1	2			0	7				
04:30		2	5			2	3				
04:45		2	1	5	10	0	1	2	13	7	23
05:00		1	2			0	0				
05:15		3	0			2	2				
05:30		1	6			0	3				
05:45		1	2	6	10	0	2	2	7	8	17
06:00		1	4			1	3				
06:15		2	0			1	4				
06:30		1	3			0	3				
06:45		2	1	6	8	1	1	3	11	9	19
07:00		1	1			1	4				
07:15		1	3			2	1				
07:30		2	2			1	0				
07:45		2	3	6	9	1	1	5	6	11	15
08:00		1	0			0	4				
08:15		0	0			1	3				
08:30		2	2			2	1				
08:45		0	1	3	3	0	2	3	10	6	13
09:00		2	1			1	1				
09:15		1	0			2	3				
09:30		2	1			3	0				
09:45		0	3	5	5	1	0	7	4	12	9
10:00		1	0			1	2				
10:15		1	2			1	1				
10:30		1	0			2	0				
10:45		2	0	5	2	1	1	5	4	10	6
11:00		2	0			2	0				
11:15		0	0			1	0				
11:30		0	0			0	0				
11:45		0	0	2	0	0	0	3	0	5	0
Total		38	87			31	90			69	177
Percent		30.4%	69.6%			25.6%	74.4%			28.0%	72.0%
Grand Total		128	237			89	258			217	495
Percent		35.1%	64.9%			25.6%	74.4%			30.5%	69.5%

ADT Not Calculated

TRAFFICOUNT, INC.
P O BOX 2508
OLYMPIA, WA 98507
(360) 491-8116

Site Code: 02
Station ID:

GEORGE, WASHINGTON
MONTMORENCY BLVD SE/O
FRONTAGE RD
LOC# 02 V

Latitude: -999' 0.000 South

Start	16-Jul-07		Tue		Wed		Thu		Fri		Sat		Sun		Week Average	
Time	NWB	SEB	NWB	SEB	NWB	SEB	NWB	SEB	NWB	SEB	NWB	SEB	NWB	SEB	NWB	SEB
12:00 AM	*	*	0	1	0	1	0	1	*	*	*	*	*	*	0	1
01:00	*	*	0	0	0	0	0	0	*	*	*	*	*	*	0	0
02:00	*	*	0	0	0	0	0	0	*	*	*	*	*	*	0	0
03:00	*	*	1	0	1	0	0	0	*	*	*	*	*	*	1	0
04:00	*	*	6	3	4	0	5	2	*	*	*	*	*	*	5	2
05:00	*	*	7	1	5	1	**6**	2	*	*	*	*	*	*	6	1
06:00	*	*	4	2	3	2	6	3	*	*	*	*	*	*	4	2
07:00	*	*	2	3	2	2	6	5	*	*	*	*	*	*	3	3
08:00	*	*	6	2	**12**	6	3	3	*	*	*	*	*	*	**7**	4
09:00	*	*	3	3	6	5	5	**7**	*	*	*	*	*	*	5	5
10:00	*	*	5	**8**	8	5	5	5	*	*	*	*	*	*	6	**6**
11:00	*	*	**10**	6	5	**7**	2	3	*	*	*	*	*	*	6	5
12:00 PM	*	*	3	10	2	9	11	7	*	*	*	*	*	*	5	9
01:00	*	*	8	3	11	11	8	8	*	*	*	*	*	*	9	7
02:00	*	*	11	8	12	7	**13**	9	*	*	*	*	*	*	**12**	8
03:00	*	*	8	7	**13**	**19**	8	11	*	*	*	*	*	*	10	**12**
04:00	*	*	**12**	8	7	9	10	**13**	*	*	*	*	*	*	10	10
05:00	*	*	12	**11**	8	7	10	7	*	*	*	*	*	*	10	8
06:00	*	*	10	11	5	11	8	11	*	*	*	*	*	*	8	11
07:00	*	*	8	8	6	5	9	6	*	*	*	*	*	*	8	6
08:00	*	*	4	4	3	5	3	10	*	*	*	*	*	*	3	6
09:00	*	*	2	4	2	6	5	4	*	*	*	*	*	*	3	5
10:00	*	*	0	1	1	3	2	4	*	*	*	*	*	*	1	3
11:00	*	*	1	1	1	0	0	0	*	*	*	*	*	*	1	0
Lane	0	0	123	105	117	121	125	121	0	0	0	0	0	0	123	114
Day	0		228		238		246		0		0		0		237	
AM Peak			11:00	10:00	08:00	11:00	05:00	09:00							08:00	10:00
Vol.			10	8	12	7	6	7							7	6
PM Peak			16:00	17:00	15:00	15:00	14:00	16:00							14:00	15:00
Vol.			12	11	13	19	13	13							12	12
Comb. Total	0		228		238		246		0		0		0		237	
ADT	Not Calculated															

TRAFFICOUNT, INC.
P O BOX 2508
OLYMPIA, WA 98507
(360) 491-8116

Site Code: 03
Station ID:

GEORGE, WASHINGTON
FRONTAGE RD SW/O
MONTMORENCY BLVD
LOC# 03 V

Latitude: -999' 0.000 South

Start	17-Jul-07	NEB		Hour Totals		SWB		Hour Totals		Combined Totals	
Time	Tue	Morning	Afternoon	Morning	Afternoon	Morning	Afternoon	Morning	Afternoon	Morning	Afternoon
12:00		0	7			0	4				
12:15		0	4			0	6				
12:30		1	4			0	7				
12:45		1	6	2	21	1	6	1	23	3	44
01:00		0	6			0	6				
01:15		0	7			0	7				
01:30		0	7			0	10				
01:45		0	10	0	30	0	6	0	29	0	59
02:00		2	8			2	9				
02:15		1	7			0	13				
02:30		1	6			0	11				
02:45		0	11	4	32	0	6	2	39	6	71
03:00		0	9			0	5				
03:15		0	6			1	9				
03:30		1	9			2	6				
03:45		1	9	2	33	1	6	4	26	6	59
04:00		3	13			0	18				
04:15		5	6			2	5				
04:30		6	9			4	12				
04:45		2	10	16	38	3	10	9	45	25	83
05:00		4	10			4	14				
05:15		3	9			2	5				
05:30		1	5			0	5				
05:45		3	12	11	36	1	12	7	36	18	72
06:00		1	8			3	13				
06:15		5	9			5	6				
06:30		3	5			3	8				
06:45		4	6	13	28	4	6	15	33	28	61
07:00		3	4			2	5				
07:15		3	8			2	5				
07:30		2	3			2	5				
07:45		3	1	11	16	2	5	8	20	19	36
08:00		3	1			3	1				
08:15		8	3			5	5				
08:30		6	1			5	1				
08:45		2	3	19	8	5	1	18	8	37	16
09:00		5	2			4	1				
09:15		5	3			3	1				
09:30		1	0			2	6				
09:45		4	2	15	7	2	1	11	9	26	16
10:00		9	0			1	1				
10:15		7	3			6	4				
10:30		5	1			1	1				
10:45		5	0	26	4	5	0	13	6	39	10
11:00		4	1			10	1				
11:15		5	0			4	0				
11:30		8	0			6	3				
11:45		11	2	28	3	7	0	27	4	55	7
Total		147	256			115	278			262	534
Percent		36.5%	63.5%			29.3%	70.7%			32.9%	67.1%

TRAFFICOUNT, INC.
P O BOX 2508
OLYMPIA, WA 98507
(360) 491-8116

Site Code: 03
Station ID:

GEORGE, WASHINGTON
FRONTAGE RD SW/O
MONTMORENCY BLVD
LOC# 03 V

Latitude: -999' 0.000 South

Start	18-Jul-07	NEB		Hour Totals		SWB		Hour Totals		Combined Totals	
Time	Wed	Morning	Afternoon	Morning	Afternoon	Morning	Afternoon	Morning	Afternoon	Morning	Afternoon
12:00		0	8			0	7				
12:15		0	15			0	7				
12:30		2	2			1	5				
12:45		0	4	2	29	0	16	1	35	3	64
01:00		0	7			0	5				
01:15		0	8			0	10				
01:30		0	7			1	7				
01:45		1	8	1	30	1	3	2	25	3	55
02:00		0	9			0	10				
02:15		0	6			0	12				
02:30		0	7			1	9				
02:45		1	6	1	28	1	2	2	33	3	61
03:00		3	6			0	5				
03:15		1	6			0	6				
03:30		0	12			2	7				
03:45		2	8	6	32	3	7	5	25	11	57
04:00		2	7			0	7				
04:15		1	12			0	7				
04:30		3	7			4	9				
04:45		1	7	7	33	2	7	6	30	13	63
05:00		3	13			0	12				
05:15		1	6			3	12				
05:30		2	7			0	6				
05:45		4	3	10	29	5	5	8	35	18	64
06:00		3	9			4	14				
06:15		6	4			3	1				
06:30		3	7			4	6				
06:45		8	6	20	26	7	5	18	26	38	52
07:00		6	5			2	3				
07:15		9	5			1	4				
07:30		2	6			7	1				
07:45		3	7	20	23	3	4	13	12	33	35
08:00		7	6			6	5				
08:15		5	2			0	5				
08:30		6	1			4	6				
08:45		8	5	26	14	4	3	14	19	40	33
09:00		7	2			7	5				
09:15		10	2			6	2				
09:30		8	2			18	2				
09:45		12	2	37	8	16	4	47	13	84	21
10:00		3	4			4	2				
10:15		5	2			2	2				
10:30		7	1			6	2				
10:45		4	1	19	8	5	1	17	7	36	15
11:00		9	0			6	0				
11:15		6	1			6	1				
11:30		7	0			6	0				
11:45		7	0	29	1	3	1	21	2	50	3
Total		178	261			154	262			332	523
Percent		40.5%	59.5%			37.0%	63.0%			38.8%	61.2%

TRAFFICOUNT, INC.
P O BOX 2508
OLYMPIA, WA 98507
(360) 491-8116

Site Code: 03
Station ID:

GEORGE, WASHINGTON
FRONTAGE RD SW/O
MONTMORENCY BLVD
LOC# 03 V

Latitude: -999' 0.000 South

Start	19-Jul-07	NEB		Hour Totals		SWB		Hour Totals		Combined Totals	
Time	Thu	Morning	Afternoon	Morning	Afternoon	Morning	Afternoon	Morning	Afternoon	Morning	Afternoon
12:00		0	9			3	8				
12:15		1	5			4	11				
12:30		0	9			0	13				
12:45		0	9	1	32	0	5	7	37	8	69
01:00		1	10			0	6				
01:15		0	5			0	11				
01:30		0	3			0	9				
01:45		0	3	1	21	0	2	0	28	1	49
02:00		0	16			1	5				
02:15		1	6			1	6				
02:30		0	9			0	14				
02:45		1	11	2	42	0	8	2	33	4	75
03:00		0	8			0	6				
03:15		2	7			2	7				
03:30		1	5			0	6				
03:45		3	6	6	26	1	4	3	23	9	49
04:00		1	8			1	6				
04:15		1	15			1	7				
04:30		4	11			3	7				
04:45		5	9	11	43	5	6	10	26	21	69
05:00		1	5			2	5				
05:15		5	6			2	7				
05:30		6	8			0	9				
05:45		5	5	17	24	1	3	5	24	22	48
06:00		5	9			3	17				
06:15		4	10			8	6				
06:30		4	5			3	5				
06:45		7	3	20	27	7	1	21	29	41	56
07:00		4	2			4	7				
07:15		7	2			7	8				
07:30		5	3			5	4				
07:45		4	5	20	12	1	1	17	20	37	32
08:00		5	9			5	10				
08:15		6	9			7	3				
08:30		6	1			10	0				
08:45		6	4	23	23	3	1	25	14	48	37
09:00		6	3			6	4				
09:15		9	2			6	1				
09:30		6	1			1	3				
09:45		6	2	27	8	4	1	17	9	44	17
10:00		9	1			10	1				
10:15		12	1			11	1				
10:30		5	1			5	1				
10:45		5	0	31	3	7	0	33	3	64	6
11:00		6	1			5	1				
11:15		8	1			8	3				
11:30		8	2			5	1				
11:45		4	1	26	5	6	0	24	5	50	10
Total		185	266			164	251			349	517
Percent		41.0%	59.0%			39.5%	60.5%			40.3%	59.7%
Grand Total		510	783			433	791			943	1574
Percent		39.4%	60.6%			35.4%	64.6%			37.5%	62.5%

ADT Not Calculated

TRAFFICOUNT, INC.
P O BOX 2508
OLYMPIA, WA 98507
(360) 491-8116

Site Code: 03
Station ID:

GEORGE, WASHINGTON
FRONTAGE RD SW/O
MONTMORENCY BLVD
LOC# 03 V

Latitude: -999' 0.000 South

Start	16-Jul-07		Tue		Wed		Thu		Fri		Sat		Sun		Week Average	
Time	NEB	SWB	NEB	SWB	NEB	SWB	NEB	SWB	NEB	SWB	NEB	SWB	NEB	SWB	NEB	SWB
12:00 AM	*	*	2	1	2	1	1	7	*	*	*	*	*	*	2	3
01:00	*	*	0	0	1	2	1	0	*	*	*	*	*	*	1	1
02:00	*	*	4	2	1	2	2	2	*	*	*	*	*	*	2	2
03:00	*	*	2	4	6	5	6	3	*	*	*	*	*	*	5	4
04:00	*	*	16	9	7	6	11	10	*	*	*	*	*	*	11	8
05:00	*	*	11	7	10	8	17	5	*	*	*	*	*	*	13	7
06:00	*	*	13	15	20	18	20	21	*	*	*	*	*	*	18	18
07:00	*	*	11	8	20	13	20	17	*	*	*	*	*	*	17	13
08:00	*	*	19	18	26	14	23	25	*	*	*	*	*	*	23	19
09:00	*	*	15	11	**37**	**47**	27	17	*	*	*	*	*	*	26	**25**
10:00	*	*	26	13	19	17	**31**	**33**	*	*	*	*	*	*	25	21
11:00	*	*	**28**	**27**	29	21	26	24	*	*	*	*	*	*	**28**	24
12:00 PM	*	*	21	23	29	**35**	32	**37**	*	*	*	*	*	*	27	32
01:00	*	*	30	29	30	25	21	28	*	*	*	*	*	*	27	27
02:00	*	*	32	39	28	33	42	33	*	*	*	*	*	*	34	**35**
03:00	*	*	33	26	32	25	26	23	*	*	*	*	*	*	30	25
04:00	*	*	**38**	**45**	**33**	30	**43**	26	*	*	*	*	*	*	**38**	34
05:00	*	*	36	36	29	35	24	24	*	*	*	*	*	*	30	32
06:00	*	*	28	33	26	26	27	29	*	*	*	*	*	*	27	29
07:00	*	*	16	20	23	12	12	20	*	*	*	*	*	*	17	17
08:00	*	*	8	8	14	19	23	14	*	*	*	*	*	*	15	14
09:00	*	*	7	9	8	13	8	9	*	*	*	*	*	*	8	10
10:00	*	*	4	6	8	7	3	3	*	*	*	*	*	*	5	5
11:00	*	*	3	4	1	2	5	5	*	*	*	*	*	*	3	4
Lane	0	0	403	393	439	416	451	415	0	0	0	0	0	0	432	409
Day	0		796		855		866		0		0		0		841	
AM Peak			11:00	11:00	09:00	09:00	10:00	10:00							11:00	09:00
Vol.			28	27	37	47	31	33							28	25
PM Peak			16:00	16:00	16:00	12:00	16:00	12:00							16:00	14:00
Vol.			38	45	33	35	43	37							38	35
Comb. Total	0		796		855		866		0		0		0		841	
ADT	Not Calculated															

TRAFFICOUNT, INC.
P O BOX 2508
OLYMPIA, WA 98507
(360) 491-8116

Site Code: 04
Station ID:

GEORGE, WASHINGTON
FRONTAGE RD NE/O
ROYAL ANNE AVE
LOC# 04 V

Latitude: -999' 0.000 South

Start	17-Jul-07	NEB		Hour Totals		SWB		Hour Totals		Combined Totals	
Time	Tue	Morning	Afternoon	Morning	Afternoon	Morning	Afternoon	Morning	Afternoon	Morning	Afternoon
12:00		1	9			1	16				
12:15		0	10			0	7				
12:30		0	7			0	7				
12:45		1	2	2	28	0	5	1	35	3	63
01:00		1	3			2	3				
01:15		2	6			2	6				
01:30		0	13			0	7				
01:45		3	6	6	28	0	5	4	21	10	49
02:00		1	7			3	5				
02:15		1	11			1	8				
02:30		1	11			3	6				
02:45		0	8	3	37	0	4	7	23	10	60
03:00		1	9			0	3				
03:15		0	10			1	4				
03:30		0	6			2	7				
03:45		0	6	1	31	0	4	3	18	4	49
04:00		0	11			0	12				
04:15		4	10			1	6				
04:30		2	5			11	8				
04:45		1	8	7	34	4	7	16	33	23	67
05:00		0	8			4	12				
05:15		3	5			2	4				
05:30		2	6			1	4				
05:45		2	7	7	26	2	3	9	23	16	49
06:00		7	9			0	11				
06:15		5	5			4	5				
06:30		3	6			4	2				
06:45		7	3	22	23	3	6	11	24	33	47
07:00		6	9			5	5				
07:15		10	4			4	6				
07:30		6	2			4	3				
07:45		5	3	27	18	4	2	17	16	44	34
08:00		4	3			4	4				
08:15		1	3			7	2				
08:30		5	1			8	0				
08:45		5	2	15	9	6	2	25	8	40	17
09:00		4	3			8	1				
09:15		2	2			4	2				
09:30		1	1			3	2				
09:45		1	2	8	8	3	0	18	5	26	13
10:00		6	2			3	1				
10:15		5	1			6	3				
10:30		14	2			7	1				
10:45		3	0	28	5	3	1	19	6	47	11
11:00		3	1			12	0				
11:15		7	0			6	0				
11:30		9	2			1	1				
11:45		8	0	27	3	4	1	23	2	50	5
Total		153	250			153	214			306	464
Percent		38.0%	62.0%			41.7%	58.3%			39.7%	60.3%

TRAFFICOUNT, INC.
P O BOX 2508
OLYMPIA, WA 98507
(360) 491-8116

Site Code: 04
Station ID:

GEORGE, WASHINGTON
FRONTAGE RD NE/O
ROYAL ANNE AVE
LOC# 04 V

Latitude: -999' 0.000 South

Start	18-Jul-07	NEB		Hour Totals		SWB		Hour Totals		Combined Totals	
Time	Wed	Morning	Afternoon	Morning	Afternoon	Morning	Afternoon	Morning	Afternoon	Morning	Afternoon
12:00		1	9			0	8				
12:15		0	8			0	6				
12:30		1	3			0	5				
12:45		0	3	2	23	4	8	4	27	6	50
01:00		2	8			2	3				
01:15		0	6			0	11				
01:30		0	6			0	2				
01:45		1	4	3	24	0	5	2	21	5	45
02:00		1	5			0	3				
02:15		1	11			0	2				
02:30		1	4			2	5				
02:45		1	8	4	28	1	8	3	18	7	46
03:00		0	5			1	8				
03:15		1	9			1	3				
03:30		2	9			2	11				
03:45		1	6	4	29	0	5	4	27	8	56
04:00		0	9			0	5				
04:15		2	4			2	7				
04:30		4	10			8	8				
04:45		2	8	8	31	6	9	16	29	24	60
05:00		1	8			0	6				
05:15		3	4			2	5				
05:30		4	3			1	2				
05:45		3	7	11	22	2	2	5	15	16	37
06:00		4	11			5	6				
06:15		5	1			1	5				
06:30		5	6			7	7				
06:45		4	4	18	22	3	8	16	26	34	48
07:00		6	2			3	2				
07:15		8	1			3	2				
07:30		3	2			11	4				
07:45		8	4	25	9	10	2	27	10	52	19
08:00		2	1			5	2				
08:15		3	4			2	4				
08:30		2	4			5	4				
08:45		6	3	13	12	3	2	15	12	28	24
09:00		8	3			2	4				
09:15		4	8			4	0				
09:30		9	1			4	0				
09:45		8	2	29	14	4	1	14	5	43	19
10:00		5	1			3	0				
10:15		6	3			3	2				
10:30		5	3			7	1				
10:45		6	0	22	7	3	0	16	3	38	10
11:00		6	1			7	0				
11:15		5	3			9	2				
11:30		8	0			6	3				
11:45		5	0	24	4	9	0	31	5	55	9
Total		163	225			153	198			316	423
Percent		42.0%	58.0%			43.6%	56.4%			42.8%	57.2%

TRAFFICOUNT, INC.
P O BOX 2508
OLYMPIA, WA 98507
(360) 491-8116

Site Code: 04
Station ID:

GEORGE, WASHINGTON
FRONTAGE RD NE/O
ROYAL ANNE AVE
LOC# 04 V

Latitude: -999' 0.000 South

Start	19-Jul-07	NEB		Hour Totals		SWB		Hour Totals		Combined Totals	
Time	Thu	Morning	Afternoon	Morning	Afternoon	Morning	Afternoon	Morning	Afternoon	Morning	Afternoon
12:00		0	7			1	12				
12:15		1	10			1	8				
12:30		2	11			1	4				
12:45		0	4	3	32	1	3	4	27	7	59
01:00		1	4			1	4				
01:15		0	4			0	5				
01:30		0	5			1	4				
01:45		1	4	2	17	0	5	2	18	4	35
02:00		0	4			2	2				
02:15		2	9			0	3				
02:30		0	11			2	6				
02:45		0	7	2	31	0	10	4	21	6	52
03:00		0	5			2	4				
03:15		1	12			0	7				
03:30		1	8			1	1				
03:45		0	5	2	30	0	2	3	14	5	44
04:00		0	5			1	5				
04:15		1	4			2	4				
04:30		2	7			9	8				
04:45		2	11	5	27	1	7	13	24	18	51
05:00		0	7			2	8				
05:15		1	4			1	6				
05:30		9	6			2	13				
05:45		1	8	11	25	1	4	6	31	17	56
06:00		7	6			2	8				
06:15		6	3			4	10				
06:30		1	11			5	2				
06:45		7	2	21	22	4	5	15	25	36	47
07:00		7	7			4	4				
07:15		4	2			4	5				
07:30		7	3			7	3				
07:45		5	0	23	12	4	4	19	16	42	28
08:00		6	3			5	2				
08:15		3	6			5	2				
08:30		2	7			8	2				
08:45		5	3	16	19	9	2	27	8	43	27
09:00		9	7			9	7				
09:15		7	2			2	1				
09:30		5	2			2	0				
09:45		5	4	26	15	6	0	19	8	45	23
10:00		4	1			5	2				
10:15		8	1			7	1				
10:30		5	1			6	0				
10:45		4	1	21	4	6	1	24	4	45	8
11:00		3	0			7	1				
11:15		4	1			4	0				
11:30		9	1			6	0				
11:45		6	0	22	2	1	2	18	3	40	5
Total		154	236			154	199			308	435
Percent		39.5%	60.5%			43.6%	56.4%			41.5%	58.5%
Grand Total		470	711			460	611			930	1322
Percent		39.8%	60.2%			43.0%	57.0%			41.3%	58.7%

ADT Not Calculated

TRAFFICOUNT, INC.
P O BOX 2508
OLYMPIA, WA 98507
(360) 491-8116

Site Code: 04
Station ID:

GEORGE, WASHINGTON
FRONTAGE RD NE/O
ROYAL ANNE AVE
LOC# 04 V

Latitude: -999' 0.000 South

Start	16-Jul-07		Tue		Wed		Thu		Fri		Sat		Sun		Week Average	
Time	NEB	SWB	NEB	SWB	NEB	SWB	NEB	SWB	NEB	SWB	NEB	SWB	NEB	SWB	NEB	SWB
12:00 AM	*	*	2	1	2	4	3	4	*	*	*	*	*	*	2	3
01:00	*	*	6	4	3	2	2	2	*	*	*	*	*	*	4	3
02:00	*	*	3	7	4	3	2	4	*	*	*	*	*	*	3	5
03:00	*	*	1	3	4	4	2	3	*	*	*	*	*	*	2	3
04:00	*	*	7	16	8	16	5	13	*	*	*	*	*	*	7	15
05:00	*	*	7	9	11	5	11	6	*	*	*	*	*	*	10	7
06:00	*	*	22	11	18	16	21	15	*	*	*	*	*	*	20	14
07:00	*	*	27	17	25	27	23	19	*	*	*	*	*	*	**25**	21
08:00	*	*	15	**25**	13	15	16	**27**	*	*	*	*	*	*	15	22
09:00	*	*	8	18	**29**	14	**26**	19	*	*	*	*	*	*	21	17
10:00	*	*	**28**	19	22	16	21	24	*	*	*	*	*	*	24	20
11:00	*	*	27	23	24	**31**	22	18	*	*	*	*	*	*	24	**24**
12:00 PM	*	*	28	**35**	23	27	**32**	27	*	*	*	*	*	*	28	**30**
01:00	*	*	28	21	24	21	17	18	*	*	*	*	*	*	23	20
02:00	*	*	**37**	23	28	18	31	21	*	*	*	*	*	*	**32**	21
03:00	*	*	31	18	29	27	30	14	*	*	*	*	*	*	30	20
04:00	*	*	34	33	**31**	**29**	27	24	*	*	*	*	*	*	31	29
05:00	*	*	26	23	22	15	25	**31**	*	*	*	*	*	*	24	23
06:00	*	*	23	24	22	26	22	25	*	*	*	*	*	*	22	25
07:00	*	*	18	16	9	10	12	16	*	*	*	*	*	*	13	14
08:00	*	*	9	8	12	12	19	8	*	*	*	*	*	*	13	9
09:00	*	*	8	5	14	5	15	8	*	*	*	*	*	*	12	6
10:00	*	*	5	6	7	3	4	4	*	*	*	*	*	*	5	4
11:00	*	*	3	2	4	5	2	3	*	*	*	*	*	*	3	3
Lane	0	0	403	367	388	351	390	353	0	0	0	0	0	0	393	358
Day	0		770		739		743		0		0		0		751	
AM Peak			10:00	08:00	09:00	11:00	09:00	08:00							07:00	11:00
Vol.			28	25	29	31	26	27							25	24
PM Peak			14:00	12:00	16:00	16:00	12:00	17:00							14:00	12:00
Vol.			37	35	31	29	32	31							32	30
Comb. Total	0		770		739		743		0		0		0		751	
ADT	Not Calculated															

TRAFFICOUNT, INC.
P O BOX 2508
OLYMPIA, WA 98507
(360) 491-8116

Site Code: 05
Station ID:

GEORGE, WASHINGTON
ROYAL ANNE AVE SE/O
FRONTAGE RD
LOC# 05 V

Latitude: -999' 0.000 South

Start	17-Jul-07	NWB		Hour Totals		SEB		Hour Totals		Combined Totals	
Time	Tue	Morning	Afternoon	Morning	Afternoon	Morning	Afternoon	Morning	Afternoon	Morning	Afternoon
12:00		4	25			1	17				
12:15		2	20			1	27				
12:30		1	23			2	29				
12:45		0	20	7	88	5	23	9	96	16	184
01:00		1	22			1	11				
01:15		2	21			1	36				
01:30		0	34			1	22				
01:45		0	26	3	103	0	27	3	96	6	199
02:00		2	26			2	30				
02:15		0	28			0	34				
02:30		3	31			1	24				
02:45		1	29	6	114	0	19	3	107	9	221
03:00		1	22			2	23				
03:15		1	21			0	35				
03:30		3	31			0	26				
03:45		2	29	7	103	1	17	3	101	10	204
04:00		5	21			3	27				
04:15		15	23			2	41				
04:30		22	17			16	28				
04:45		13	27	55	88	6	27	27	123	82	211
05:00		16	20			5	29				
05:15		6	29			1	24				
05:30		7	23			5	26				
05:45		10	14	39	86	10	17	21	96	60	182
06:00		11	21			10	24				
06:15		13	16			11	19				
06:30		14	12			6	14				
06:45		9	16	47	65	6	21	33	78	80	143
07:00		12	9			6	15				
07:15		11	12			9	16				
07:30		16	11			14	15				
07:45		11	13	50	45	13	6	42	52	92	97
08:00		16	7			11	13				
08:15		14	12			10	13				
08:30		10	5			17	13				
08:45		16	8	56	32	20	8	58	47	114	79
09:00		18	9			18	5				
09:15		16	6			9	10				
09:30		16	13			13	13				
09:45		13	6	63	34	10	7	50	35	113	69
10:00		21	6			22	9				
10:15		22	2			17	12				
10:30		16	4			18	4				
10:45		15	2	74	14	14	1	71	26	145	40
11:00		22	1			12	1				
11:15		21	0			18	1				
11:30		16	4			19	3				
11:45		17	2	76	7	18	3	67	8	143	15
Total		483	779			387	865			870	1644
Percent		38.3%	61.7%			30.9%	69.1%			34.6%	65.4%

TRAFFICOUNT, INC.
P O BOX 2508
OLYMPIA, WA 98507
(360) 491-8116

Site Code: 05
Station ID:

GEORGE, WASHINGTON
ROYAL ANNE AVE SE/O
FRONTAGE RD
LOC# 05 V

Latitude: -999' 0.000 South

Start	18-Jul-07	NWB		Hour Totals		SEB		Hour Totals		Combined Totals	
Time	Wed	Morning	Afternoon	Morning	Afternoon	Morning	Afternoon	Morning	Afternoon	Morning	Afternoon
12:00		3	25			3	18				
12:15		2	24			2	19				
12:30		3	18			1	28				
12:45		1	18	9	85	2	24	8	89	17	174
01:00		5	33			1	13				
01:15		0	19			1	15				
01:30		4	20			2	19				
01:45		0	21	9	93	2	18	6	65	15	158
02:00		0	16			0	19				
02:15		0	28			0	23				
02:30		2	27			2	28				
02:45		2	28	4	99	0	20	2	90	6	189
03:00		0	14			1	22				
03:15		4	20			0	22				
03:30		2	29			2	32				
03:45		0	29	6	92	0	22	3	98	9	190
04:00		3	27			3	21				
04:15		8	25			6	32				
04:30		24	16			5	28				
04:45		8	19	43	87	10	28	24	109	67	196
05:00		13	27			4	22				
05:15		11	19			8	26				
05:30		4	23			9	30				
05:45		13	22	41	91	6	15	27	93	68	184
06:00		12	21			20	20				
06:15		15	16			12	12				
06:30		15	18			6	20				
06:45		10	19	52	74	11	16	49	68	101	142
07:00		14	15			9	20				
07:15		12	12			10	16				
07:30		16	12			14	20				
07:45		18	16	60	55	17	16	50	72	110	127
08:00		16	13			12	16				
08:15		8	14			16	11				
08:30		11	12			13	9				
08:45		10	8	45	47	14	13	55	49	100	96
09:00		15	8			29	12				
09:15		22	13			32	11				
09:30		29	8			30	6				
09:45		28	9	94	38	25	11	116	40	210	78
10:00		15	6			18	6				
10:15		22	8			21	6				
10:30		20	1			27	5				
10:45		20	5	77	20	12	5	78	22	155	42
11:00		15	3			19	3				
11:15		25	2			15	2				
11:30		25	5			15	3				
11:45		14	2	79	12	16	4	65	12	144	24
Total		519	793			483	807			1002	1600
Percent		39.6%	60.4%			37.4%	62.6%			38.5%	61.5%

TRAFFICOUNT, INC.
P O BOX 2508
OLYMPIA, WA 98507
(360) 491-8116

Site Code: 05
Station ID:

GEORGE, WASHINGTON
ROYAL ANNE AVE SE/O
FRONTAGE RD
LOC# 05 V

Latitude: -999' 0.000 South

Start	19-Jul-07	NWB		Hour Totals		SEB		Hour Totals		Combined Totals	
Time	Thu	Morning	Afternoon	Morning	Afternoon	Morning	Afternoon	Morning	Afternoon	Morning	Afternoon
12:00		1	28			3	24				
12:15		2	27			3	27				
12:30		0	20			1	17				
12:45		0	20	3	95	2	13	9	81	12	176
01:00		0	34			2	22				
01:15		3	21			2	18				
01:30		0	20			1	22				
01:45		1	22	4	97	2	13	7	75	11	172
02:00		0	18			1	20				
02:15		2	27			0	14				
02:30		1	29			1	30				
02:45		1	28	4	102	0	24	2	88	6	190
03:00		0	24			0	23				
03:15		0	27			0	42				
03:30		3	26			0	25				
03:45		2	25	5	102	1	24	1	114	6	216
04:00		7	32			3	20				
04:15		9	22			6	17				
04:30		22	20			14	19				
04:45		17	24	55	98	9	35	32	91	87	189
05:00		10	25			10	34				
05:15		6	20			11	30				
05:30		6	25			2	37				
05:45		8	19	30	89	10	23	33	124	63	213
06:00		16	22			11	25				
06:15		19	28			11	24				
06:30		19	24			9	18				
06:45		12	14	66	88	5	26	36	93	102	181
07:00		12	16			10	14				
07:15		12	12			9	18				
07:30		20	21			14	15				
07:45		16	18	60	67	23	17	56	64	116	131
08:00		15	16			13	15				
08:15		26	20			9	21				
08:30		12	12			12	6				
08:45		14	12	67	60	20	14	54	56	121	116
09:00		13	18			10	13				
09:15		19	14			24	11				
09:30		23	11			9	6				
09:45		14	10	69	53	16	9	59	39	128	92
10:00		17	6			10	7				
10:15		17	9			14	2				
10:30		13	3			12	7				
10:45		26	2	73	20	17	5	53	21	126	41
11:00		16	1			18	4				
11:15		28	3			20	6				
11:30		21	4			16	5				
11:45		17	1	82	9	23	3	77	18	159	27
Total		518	880			419	864			937	1744
Percent		37.1%	62.9%			32.7%	67.3%			34.9%	65.1%
Grand Total		1520	2452			1289	2536			2809	4988
Percent		38.3%	61.7%			33.7%	66.3%			36.0%	64.0%

ADT Not Calculated

TRAFFICOUNT, INC.
P O BOX 2508
OLYMPIA, WA 98507
(360) 491-8116

Site Code: 05
Station ID:

GEORGE, WASHINGTON
ROYAL ANNE AVE SE/O
FRONTAGE RD
LOC# 05 V

Latitude: -999' 0.000 South

Start	16-Jul-07		Tue		Wed		Thu		Fri		Sat		Sun		Week Average	
Time	NWB	SEB	NWB	SEB	NWB	SEB	NWB	SEB	NWB	SEB	NWB	SEB	NWB	SEB	NWB	SEB
12:00 AM	*	*	7	9	9	8	3	9	*	*	*	*	*	*	6	9
01:00	*	*	3	3	9	6	4	7	*	*	*	*	*	*	5	5
02:00	*	*	6	3	4	2	4	2	*	*	*	*	*	*	5	2
03:00	*	*	7	3	6	3	5	1	*	*	*	*	*	*	6	2
04:00	*	*	55	27	43	24	55	32	*	*	*	*	*	*	51	28
05:00	*	*	39	21	41	27	30	33	*	*	*	*	*	*	37	27
06:00	*	*	47	33	52	49	66	36	*	*	*	*	*	*	55	39
07:00	*	*	50	42	60	50	60	56	*	*	*	*	*	*	57	49
08:00	*	*	56	58	45	55	67	54	*	*	*	*	*	*	56	56
09:00	*	*	63	50	**94**	**116**	69	59	*	*	*	*	*	*	75	**75**
10:00	*	*	74	**71**	77	78	73	53	*	*	*	*	*	*	75	67
11:00	*	*	**76**	67	79	65	**82**	**77**	*	*	*	*	*	*	**79**	70
12:00 PM	*	*	88	96	85	89	95	81	*	*	*	*	*	*	89	89
01:00	*	*	103	96	93	65	97	75	*	*	*	*	*	*	98	79
02:00	*	*	**114**	107	**99**	90	**102**	88	*	*	*	*	*	*	**105**	95
03:00	*	*	103	101	92	98	102	114	*	*	*	*	*	*	99	104
04:00	*	*	88	**123**	87	**109**	98	91	*	*	*	*	*	*	91	**108**
05:00	*	*	86	96	91	93	89	**124**	*	*	*	*	*	*	89	104
06:00	*	*	65	78	74	68	88	93	*	*	*	*	*	*	76	80
07:00	*	*	45	52	55	72	67	64	*	*	*	*	*	*	56	63
08:00	*	*	32	47	47	49	60	56	*	*	*	*	*	*	46	51
09:00	*	*	34	35	38	40	53	39	*	*	*	*	*	*	42	38
10:00	*	*	14	26	20	22	20	21	*	*	*	*	*	*	18	23
11:00	*	*	7	8	12	12	9	18	*	*	*	*	*	*	9	13
Lane	0	0	1262	1252	1312	1290	1398	1283	0	0	0	0	0	0	1325	1276
Day	0		2514		2602		2681		0		0		0		2601	
AM Peak			11:00	10:00	09:00	09:00	11:00	11:00							11:00	09:00
Vol.			76	71	94	116	82	77							79	75
PM Peak			14:00	16:00	14:00	16:00	14:00	17:00							14:00	16:00
Vol.			114	123	99	109	102	124							105	108
Comb. Total	0		2514		2602		2681		0		0		0		2601	
ADT	Not Calculated															

TRAFFICOUNT, INC.
P O BOX 2508
OLYMPIA, WA 98507
(360) 491-8116

Site Code: 06
Station ID:

GEORGE, WASHINGTON
FRONTAGE RD SW/O
ROYAL ANNE AVE
LOC# 06 V

Latitude: -999' 0.000 South

Start	17-Jul-07	NEB		Hour Totals		SWB		Hour Totals		Combined Totals	
Time	Tue	Morning	Afternoon	Morning	Afternoon	Morning	Afternoon	Morning	Afternoon	Morning	Afternoon
12:00		0	11			0	13				
12:15		2	7			1	14				
12:30		0	12			1	8				
12:45		2	15	4	45	2	9	4	44	8	89
01:00		2	7			0	5				
01:15		0	15			0	14				
01:30		0	18			0	14				
01:45		0	14	2	54	0	9	0	42	2	96
02:00		3	18			2	5				
02:15		1	19			1	16				
02:30		1	19			0	9				
02:45		1	18	6	74	0	18	3	48	9	122
03:00		1	15			0	19				
03:15		1	17			0	11				
03:30		3	13			0	11				
03:45		0	10	5	55	0	11	0	52	5	107
04:00		2	18			1	17				
04:15		5	12			4	17				
04:30		1	15			4	10				
04:45		3	15	11	60	0	16	9	60	20	120
05:00		11	20			6	14				
05:15		4	12			8	7				
05:30		1	7			3	9				
05:45		3	10	19	49	4	20	21	50	40	99
06:00		3	14			5	19				
06:15		8	14			5	11				
06:30		1	15			3	18				
06:45		9	20	21	63	9	12	22	60	43	123
07:00		7	10			2	18				
07:15		7	9			8	13				
07:30		6	10			6	4				
07:45		10	8	30	37	7	9	23	44	53	81
08:00		10	5			4	9				
08:15		9	11			5	7				
08:30		7	3			7	8				
08:45		9	6	35	25	10	3	26	27	61	52
09:00		10	5			7	12				
09:15		7	4			9	4				
09:30		5	5			4	1				
09:45		7	4	29	18	6	2	26	19	55	37
10:00		6	1			11	4				
10:15		21	4			15	3				
10:30		10	4			15	3				
10:45		8	2	45	11	5	0	46	10	91	21
11:00		23	4			10	0				
11:15		6	0			13	0				
11:30		7	2			6	0				
11:45		14	0	50	6	3	1	32	1	82	7
Total		257	497			212	457			469	954
Percent		34.1%	65.9%			31.7%	68.3%			33.0%	67.0%

TRAFFICOUNT, INC.
P O BOX 2508
OLYMPIA, WA 98507
(360) 491-8116

Site Code: 06
Station ID:

GEORGE, WASHINGTON
FRONTAGE RD SW/O
ROYAL ANNE AVE
LOC# 06 V

Latitude: -999' 0.000 South

Start	18-Jul-07	NEB		Hour Totals		SWB		Hour Totals		Combined Totals	
Time	Wed	Morning	Afternoon	Morning	Afternoon	Morning	Afternoon	Morning	Afternoon	Morning	Afternoon
12:00		0	15			0	15				
12:15		2	11			0	7				
12:30		2	14			1	7				
12:45		2	13	6	53	1	3	2	32	8	85
01:00		1	5			0	7				
01:15		2	15			0	5				
01:30		1	9			0	10				
01:45		1	19	5	48	0	10	0	32	5	80
02:00		0	15			1	17				
02:15		1	11			0	21				
02:30		1	12			0	8				
02:45		1	9	3	47	0	17	1	63	4	110
03:00		2	7			0	20				
03:15		0	9			3	5				
03:30		4	10			0	21				
03:45		3	11	9	37	1	7	4	53	13	90
04:00		5	14			1	12				
04:15		1	17			4	19				
04:30		3	18			1	16				
04:45		2	14	11	63	2	19	8	66	19	129
05:00		5	18			5	23				
05:15		3	17			3	9				
05:30		3	11			2	10				
05:45		4	13	15	59	8	13	18	55	33	114
06:00		5	12			11	3				
06:15		2	9			4	11				
06:30		6	12			6	11				
06:45		4	10	17	43	7	11	28	36	45	79
07:00		8	14			6	8				
07:15		4	8			8	6				
07:30		12	8			4	11				
07:45		6	4	30	34	12	4	30	29	60	63
08:00		13	4			8	5				
08:15		5	4			14	3				
08:30		3	11			6	5				
08:45		6	5	27	24	14	4	42	17	69	41
09:00		15	3			11	1				
09:15		15	4			15	5				
09:30		18	5			16	1				
09:45		18	6	66	18	11	1	53	8	119	26
10:00		15	4			13	1				
10:15		5	3			5	3				
10:30		12	2			11	2				
10:45		11	2	43	11	2	0	31	6	74	17
11:00		13	2			4	1				
11:15		18	1			16	0				
11:30		8	4			13	0				
11:45		10	1	49	8	4	3	37	4	86	12
Total		281	445			254	401			535	846
Percent		38.7%	61.3%			38.8%	61.2%			38.7%	61.3%

TRAFFICOUNT, INC.
P O BOX 2508
OLYMPIA, WA 98507
(360) 491-8116

Site Code: 06
Station ID:

GEORGE, WASHINGTON
FRONTAGE RD SW/O
ROYAL ANNE AVE
LOC# 06 V

Latitude: -999' 0.000 South

Start	19-Jul-07	NEB		Hour Totals		SWB		Hour Totals		Combined Totals	
Time	Thu	Morning	Afternoon	Morning	Afternoon	Morning	Afternoon	Morning	Afternoon	Morning	Afternoon
12:00		1	15			0	14				
12:15		1	11			0	5				
12:30		0	13			1	18				
12:45		0	14	2	53	0	9	1	46	3	99
01:00		0	7			1	9				
01:15		0	16			1	9				
01:30		1	6			0	13				
01:45		1	15	2	44	1	9	3	40	5	84
02:00		1	10			0	14				
02:15		0	22			1	10				
02:30		1	15			0	14				
02:45		0	13	2	60	2	15	3	53	5	113
03:00		0	13			1	7				
03:15		2	13			0	9				
03:30		3	14			1	13				
03:45		1	14	6	54	1	15	3	44	9	98
04:00		2	11			1	11				
04:15		3	18			4	20				
04:30		2	12			3	22				
04:45		3	15	10	56	6	23	14	76	24	132
05:00		7	12			2	22				
05:15		1	11			6	12				
05:30		2	18			5	5				
05:45		2	13	12	54	9	10	22	49	34	103
06:00		6	15			7	13				
06:15		5	11			7	13				
06:30		9	18			4	18				
06:45		7	6	27	50	6	3	24	47	51	97
07:00		7	10			9	9				
07:15		6	9			6	8				
07:30		7	10			4	5				
07:45		8	6	28	35	10	6	29	28	57	63
08:00		8	10			2	16				
08:15		15	10			5	12				
08:30		8	7			6	9				
08:45		11	9	42	36	8	3	21	40	63	76
09:00		9	13			2	13				
09:15		13	5			8	7				
09:30		6	2			6	7				
09:45		10	3	38	23	6	5	22	32	60	55
10:00		7	3			10	6				
10:15		16	3			14	0				
10:30		15	2			7	3				
10:45		13	1	51	9	6	0	37	9	88	18
11:00		9	2			8	0				
11:15		24	1			13	4				
11:30		8	0			10	2				
11:45		10	1	51	4	14	3	45	9	96	13
Total		271	478			224	473			495	951
Percent		36.2%	63.8%			32.1%	67.9%			34.2%	65.8%
Grand Total		809	1420			690	1331			1499	2751
Percent		36.3%	63.7%			34.1%	65.9%			35.3%	64.7%

ADT Not Calculated

TRAFFICOUNT, INC.
P O BOX 2508
OLYMPIA, WA 98507
(360) 491-8116

Site Code: 06
Station ID:

GEORGE, WASHINGTON
FRONTAGE RD SW/O
ROYAL ANNE AVE
LOC# 06 V

Latitude: -999' 0.000 South

Start	16-Jul-07		Tue		Wed		Thu		Fri		Sat		Sun		Week Average	
Time	NEB	SWB	NEB	SWB	NEB	SWB	NEB	SWB	NEB	SWB	NEB	SWB	NEB	SWB	NEB	SWB
12:00 AM	*	*	4	4	6	2	2	1	*	*	*	*	*	*	4	2
01:00	*	*	2	0	5	0	2	3	*	*	*	*	*	*	3	1
02:00	*	*	6	3	3	1	2	3	*	*	*	*	*	*	4	2
03:00	*	*	5	0	9	4	6	3	*	*	*	*	*	*	7	2
04:00	*	*	11	9	11	8	10	14	*	*	*	*	*	*	11	10
05:00	*	*	19	21	15	18	12	22	*	*	*	*	*	*	15	20
06:00	*	*	21	22	17	28	27	24	*	*	*	*	*	*	22	25
07:00	*	*	30	23	30	30	28	29	*	*	*	*	*	*	29	27
08:00	*	*	35	26	27	42	42	21	*	*	*	*	*	*	35	30
09:00	*	*	29	26	**66**	**53**	38	22	*	*	*	*	*	*	44	34
10:00	*	*	45	**46**	43	31	**51**	37	*	*	*	*	*	*	46	**38**
11:00	*	*	**50**	32	49	37	51	**45**	*	*	*	*	*	*	**50**	38
12:00 PM	*	*	45	44	53	32	53	46	*	*	*	*	*	*	50	41
01:00	*	*	54	42	48	32	44	40	*	*	*	*	*	*	49	38
02:00	*	*	**74**	48	47	63	**60**	53	*	*	*	*	*	*	**60**	55
03:00	*	*	55	52	37	53	54	44	*	*	*	*	*	*	49	50
04:00	*	*	60	**60**	**63**	**66**	56	**76**	*	*	*	*	*	*	60	**67**
05:00	*	*	49	50	59	55	54	49	*	*	*	*	*	*	54	51
06:00	*	*	63	60	43	36	50	47	*	*	*	*	*	*	52	48
07:00	*	*	37	44	34	29	35	28	*	*	*	*	*	*	35	34
08:00	*	*	25	27	24	17	36	40	*	*	*	*	*	*	28	28
09:00	*	*	18	19	18	8	23	32	*	*	*	*	*	*	20	20
10:00	*	*	11	10	11	6	9	9	*	*	*	*	*	*	10	8
11:00	*	*	6	1	8	4	4	9	*	*	*	*	*	*	6	5
Lane	0	0	754	669	726	655	749	697	0	0	0	0	0	0	743	674
Day	0		1423		1381		1446		0		0		0		1417	
AM Peak			11:00	10:00	09:00	09:00	10:00	11:00							11:00	10:00
Vol.			50	46	66	53	51	45							50	38
PM Peak			14:00	16:00	16:00	16:00	14:00	16:00							14:00	16:00
Vol.			74	60	63	66	60	76							60	67
Comb. Total	0		1423		1381		1446		0		0		0		1417	
ADT	Not Calculated															

TRAFFICOUNT, INC.
P O BOX 2508
OLYMPIA, WA 98507
(360) 491-8116

Site Code: 07
Station ID:

GEORGE, WASHINGTON
ROYAL ANNE AVE NW/O
FRONTAGE RD
LOC# 07 V

Latitude: -999' 0.000 South

Start	17-Jul-07	NWB		Hour Totals		SEB		Hour Totals		Combined Totals	
Time	Tue	Morning	Afternoon	Morning	Afternoon	Morning	Afternoon	Morning	Afternoon	Morning	Afternoon
12:00		2	34			1	22				
12:15		3	29			4	26				
12:30		1	31			1	38				
12:45		3	29	9	123	6	32	12	118	21	241
01:00		2	30			3	14				
01:15		2	28			1	41				
01:30		0	40			1	34				
01:45		0	31	4	129	1	32	6	121	10	250
02:00		2	29			3	34				
02:15		2	39			1	41				
02:30		3	34			1	37				
02:45		1	47	8	149	2	38	7	150	15	299
03:00		1	37			6	35				
03:15		1	34			0	50				
03:30		7	37			2	27				
03:45		3	32	12	140	1	21	9	133	21	273
04:00		7	26			5	33				
04:15		17	23			7	42				
04:30		35	26			15	26				
04:45		15	24	74	99	8	34	35	135	109	234
05:00		19	28			10	28				
05:15		11	28			5	30				
05:30		11	24			8	23				
05:45		11	11	52	91	13	24	36	105	88	196
06:00		14	20			13	18				
06:15		18	18			19	24				
06:30		16	14			7	18				
06:45		11	14	59	66	12	23	51	83	110	149
07:00		13	11			8	17				
07:15		13	11			15	15				
07:30		19	11			19	19				
07:45		15	16	60	49	19	11	61	62	121	111
08:00		18	10			17	12				
08:15		14	8			14	13				
08:30		14	8			16	13				
08:45		21	9	67	35	20	10	67	48	134	83
09:00		22	7			18	3				
09:15		21	5			11	10				
09:30		24	13			16	12				
09:45		23	4	90	29	16	9	61	34	151	63
10:00		27	9			27	7				
10:15		29	5			28	11				
10:30		19	5			22	4				
10:45		18	3	93	22	19	2	96	24	189	46
11:00		28	0			27	8				
11:15		28	0			19	1				
11:30		17	3			24	4				
11:45		15	3	88	6	28	2	98	15	186	21
Total		616	938			539	1028			1155	1966
Percent		39.6%	60.4%			34.4%	65.6%			37.0%	63.0%

TRAFFICOUNT, INC.
P O BOX 2508
OLYMPIA, WA 98507
(360) 491-8116

Site Code: 07
Station ID:

GEORGE, WASHINGTON
ROYAL ANNE AVE NW/O
FRONTAGE RD
LOC# 07 V

Latitude: -999' 0.000 South

Start	18-Jul-07	NWB		Hour Totals		SEB		Hour Totals		Combined Totals	
Time	Wed	Morning	Afternoon	Morning	Afternoon	Morning	Afternoon	Morning	Afternoon	Morning	Afternoon
12:00		3	22			6	20				
12:15		3	16			5	29				
12:30		3	39			3	35				
12:45		4	15	13	92	2	28	16	112	29	204
01:00		3	31			2	17				
01:15		0	29			4	23				
01:30		4	29			3	29				
01:45		1	28	8	117	5	28	14	97	22	214
02:00		0	30			1	27				
02:15		0	34			2	31				
02:30		3	22			4	29				
02:45		6	39	9	125	1	30	8	117	17	242
03:00		1	36			1	22				
03:15		6	19			0	28				
03:30		2	30			3	30				
03:45		0	26	9	111	1	22	5	102	14	213
04:00		3	25			6	29				
04:15		17	38			6	32				
04:30		25	16			7	27				
04:45		17	22	62	101	8	34	27	122	89	223
05:00		14	39			8	30				
05:15		10	24			7	30				
05:30		4	21			11	32				
05:45		15	19	43	103	8	22	34	114	77	217
06:00		11	18			18	31				
06:15		17	20			10	13				
06:30		22	21			7	23				
06:45		12	20	62	79	10	23	45	90	107	169
07:00		15	22			12	21				
07:15		13	13			10	21				
07:30		20	14			12	14				
07:45		28	14	76	63	15	13	49	69	125	132
08:00		20	10			16	15				
08:15		19	14			14	10				
08:30		13	11			19	10				
08:45		13	8	65	43	19	16	68	51	133	94
09:00		17	9			38	12				
09:15		29	12			38	15				
09:30		36	3			38	10				
09:45		27	10	109	34	33	16	147	53	256	87
10:00		23	8			23	8				
10:15		22	10			22	7				
10:30		35	4			37	5				
10:45		18	6	98	28	16	4	98	24	196	52
11:00		20	1			28	2				
11:15		32	5			22	3				
11:30		26	4			17	6				
11:45		19	1	97	11	23	3	90	14	187	25
Total		651	907			601	965			1252	1872
Percent		41.8%	58.2%			38.4%	61.6%			40.1%	59.9%

TRAFFICOUNT, INC.
P O BOX 2508
OLYMPIA, WA 98507
(360) 491-8116

Site Code: 07
Station ID:

GEORGE, WASHINGTON
ROYAL ANNE AVE NW/O
FRONTAGE RD
LOC# 07 V

Latitude: -999' 0.000 South

Start	19-Jul-07	NWB		Hour Totals		SEB		Hour Totals		Combined Totals	
Time	Thu	Morning	Afternoon	Morning	Afternoon	Morning	Afternoon	Morning	Afternoon	Morning	Afternoon
12:00		1	39			5	28				
12:15		0	29			3	32				
12:30		2	23			1	25				
12:45		2	26	5	117	3	27	12	112	17	229
01:00		0	40			3	26				
01:15		0	29			2	31				
01:30		4	29			3	22				
01:45		2	29	6	127	3	26	11	105	17	232
02:00		1	24			0	21				
02:15		1	34			2	32				
02:30		3	38			2	42				
02:45		2	45	7	141	0	29	4	124	11	265
03:00		0	22			0	21				
03:15		0	36			3	42				
03:30		1	33			2	38				
03:45		2	23	3	114	1	35	6	136	9	250
04:00		7	39			2	31				
04:15		17	37			7	27				
04:30		31	31			13	25				
04:45		18	36	73	143	9	38	31	121	104	264
05:00		16	38			13	35				
05:15		8	27			11	27				
05:30		7	27			5	39				
05:45		11	29	42	121	8	29	37	130	79	251
06:00		16	22			14	28				
06:15		21	26			9	20				
06:30		17	25			14	30				
06:45		12	15	66	88	7	23	44	101	110	189
07:00		18	13			13	18				
07:15		18	11			15	19				
07:30		18	12			21	16				
07:45		23	12	77	48	23	17	72	70	149	118
08:00		17	21			15	17				
08:15		30	12			19	14				
08:30		15	10			9	7				
08:45		20	11	82	54	21	15	64	53	146	107
09:00		9	12			13	15				
09:15		22	16			26	12				
09:30		27	8			14	4				
09:45		14	9	72	45	20	8	73	39	145	84
10:00		22	7			11	6				
10:15		23	9			23	5				
10:30		19	3			21	9				
10:45		23	3	87	22	30	8	85	28	172	50
11:00		17	3			18	3				
11:15		32	3			31	11				
11:30		28	4			21	6				
11:45		22	3	99	13	29	3	99	23	198	36
Total		619	1033			538	1042			1157	2075
Percent		37.5%	62.5%			34.1%	65.9%			35.8%	64.2%
Grand Total		1886	2878			1678	3035			3564	5913
Percent		39.6%	60.4%			35.6%	64.4%			37.6%	62.4%

ADT Not Calculated

TRAFFICOUNT, INC.
P O BOX 2508
OLYMPIA, WA 98507
(360) 491-8116

Site Code: 07
Station ID:

GEORGE, WASHINGTON
ROYAL ANNE AVE NW/O
FRONTAGE RD
LOC# 07 V

Latitude: -999' 0.000 South

Start Time	16-Jul-07 NWB	16-Jul-07 SEB	Tue NWB	Tue SEB	Wed NWB	Wed SEB	Thu NWB	Thu SEB	Fri NWB	Fri SEB	Sat NWB	Sat SEB	Sun NWB	Sun SEB	Week Average NWB	Week Average SEB
12:00 AM	*	*	9	12	13	16	5	12	*	*	*	*	*	*	9	13
01:00	*	*	4	6	8	14	6	11	*	*	*	*	*	*	6	10
02:00	*	*	8	7	9	8	7	4	*	*	*	*	*	*	8	6
03:00	*	*	12	9	9	5	3	6	*	*	*	*	*	*	8	7
04:00	*	*	74	35	62	27	73	31	*	*	*	*	*	*	70	31
05:00	*	*	52	36	43	34	42	37	*	*	*	*	*	*	46	36
06:00	*	*	59	51	62	45	66	44	*	*	*	*	*	*	62	47
07:00	*	*	60	61	76	49	77	72	*	*	*	*	*	*	71	61
08:00	*	*	67	67	65	68	82	64	*	*	*	*	*	*	71	66
09:00	*	*	90	61	**109**	**147**	72	73	*	*	*	*	*	*	90	94
10:00	*	*	**93**	96	98	98	87	85	*	*	*	*	*	*	93	93
11:00	*	*	88	**98**	97	90	**99**	**99**	*	*	*	*	*	*	**95**	**96**
12:00 PM	*	*	123	118	92	112	117	112	*	*	*	*	*	*	111	114
01:00	*	*	129	121	117	97	127	105	*	*	*	*	*	*	124	108
02:00	*	*	**149**	**150**	**125**	117	141	124	*	*	*	*	*	*	**138**	**130**
03:00	*	*	140	133	111	102	114	**136**	*	*	*	*	*	*	122	124
04:00	*	*	99	135	101	**122**	**143**	121	*	*	*	*	*	*	114	126
05:00	*	*	91	105	103	114	121	130	*	*	*	*	*	*	105	116
06:00	*	*	66	83	79	90	88	101	*	*	*	*	*	*	78	91
07:00	*	*	49	62	63	69	48	70	*	*	*	*	*	*	53	67
08:00	*	*	35	48	43	51	54	53	*	*	*	*	*	*	44	51
09:00	*	*	29	34	34	53	45	39	*	*	*	*	*	*	36	42
10:00	*	*	22	24	28	24	22	28	*	*	*	*	*	*	24	25
11:00	*	*	6	15	11	14	13	23	*	*	*	*	*	*	10	17
Lane	0	0	1554	1567	1558	1566	1652	1580	0	0	0	0	0	0	1588	1571
Day	0		3121		3124		3232		0		0		0		3159	
AM Peak			10:00	11:00	09:00	09:00	11:00	11:00							11:00	11:00
Vol.			93	98	109	147	99	99							95	96
PM Peak			14:00	14:00	14:00	16:00	16:00	15:00							14:00	14:00
Vol.			149	150	125	122	143	136							138	130
Comb. Total	0		3121		3124		3232		0		0		0		3159	
ADT	Not Calculated															

TRAFFICOUNT, INC.
P O BOX 2508
OLYMPIA, WA 98507
(360) 491-8116

Site Code: 08
Station ID:

GEORGE, WASHINGTON
FRONTAGE RD NE/O
WASHINGTON WAY
LOC# 08 V

Latitude: -999' 0.000 South

Start	17-Jul-07	NEB		Hour Totals		SWB		Hour Totals		Combined Totals	
Time	Tue	Morning	Afternoon	Morning	Afternoon	Morning	Afternoon	Morning	Afternoon	Morning	Afternoon
12:00		1	7			0	11				
12:15		0	9			0	2				
12:30		0	5			0	5				
12:45		0	0	1	21	0	3	0	21	1	42
01:00		0	3			0	6				
01:15		1	7			1	9				
01:30		0	10			0	4				
01:45		0	5	1	25	0	5	1	24	2	49
02:00		1	6			0	5				
02:15		0	9			1	9				
02:30		1	8			1	6				
02:45		0	2	2	25	0	3	2	23	4	48
03:00		0	3			1	2				
03:15		0	8			1	6				
03:30		0	1			0	3				
03:45		1	5	1	17	0	3	2	14	3	31
04:00		1	7			0	7				
04:15		3	3			0	5				
04:30		3	3			2	5				
04:45		0	4	7	17	2	5	4	22	11	39
05:00		3	5			0	6				
05:15		0	6			0	1				
05:30		1	4			2	4				
05:45		2	12	6	27	5	2	7	13	13	40
06:00		8	11			1	9				
06:15		6	3			2	3				
06:30		3	4			4	3				
06:45		3	2	20	20	4	4	11	19	31	39
07:00		4	5			2	3				
07:15		5	1			4	3				
07:30		3	2			2	4				
07:45		7	4	19	12	0	2	8	12	27	24
08:00		2	2			2	2				
08:15		4	2			4	2				
08:30		6	3			5	0				
08:45		5	2	17	9	5	2	16	6	33	15
09:00		2	2			6	2				
09:15		6	0			3	3				
09:30		0	1			3	0				
09:45		1	0	9	3	2	0	14	5	23	8
10:00		5	1			2	1				
10:15		2	0			2	1				
10:30		9	0			8	1				
10:45		3	0	19	1	3	0	15	3	34	4
11:00		2	0			5	0				
11:15		1	0			7	0				
11:30		7	1			3	0				
11:45		3	0	13	1	4	0	19	0	32	1
Total		115	178			99	162			214	340
Percent		39.2%	60.8%			37.9%	62.1%			38.6%	61.4%

TRAFFICOUNT, INC.
P O BOX 2508
OLYMPIA, WA 98507
(360) 491-8116

Site Code: 08
Station ID:

GEORGE, WASHINGTON
FRONTAGE RD NE/O
WASHINGTON WAY
LOC# 08 V

Latitude: -999' 0.000 South

Start	18-Jul-07	NEB		Hour Totals		SWB		Hour Totals		Combined Totals	
Time	Wed	Morning	Afternoon	Morning	Afternoon	Morning	Afternoon	Morning	Afternoon	Morning	Afternoon
12:00		0	7			0	8				
12:15		1	7			0	6				
12:30		1	5			1	3				
12:45		0	5	2	24	1	7	2	24	4	48
01:00		0	5			0	6				
01:15		0	7			0	4				
01:30		0	7			1	4				
01:45		0	4	0	23	0	3	1	17	1	40
02:00		2	7			0	2				
02:15		0	7			0	8				
02:30		1	5			2	9				
02:45		0	5	3	24	0	3	2	22	5	46
03:00		0	4			2	7				
03:15		0	3			0	4				
03:30		1	6			0	3				
03:45		1	5	2	18	0	4	2	18	4	36
04:00		0	4			1	4				
04:15		0	3			1	6				
04:30		6	8			1	7				
04:45		3	9	9	24	4	9	7	26	16	50
05:00		1	6			1	10				
05:15		1	7			0	3				
05:30		1	3			4	2				
05:45		2	6	5	22	4	6	9	21	14	43
06:00		5	8			3	2				
06:15		5	3			2	3				
06:30		1	3			3	4				
06:45		2	5	13	19	1	1	9	10	22	29
07:00		3	4			2	1				
07:15		2	1			4	1				
07:30		5	1			3	1				
07:45		8	2	18	8	5	4	14	7	32	15
08:00		0	1			1	1				
08:15		3	2			1	2				
08:30		3	3			3	1				
08:45		6	2	12	8	2	0	7	4	19	12
09:00		1	1			3	4				
09:15		2	2			3	0				
09:30		3	1			1	1				
09:45		10	2	16	6	7	0	14	5	30	11
10:00		3	0			2	1				
10:15		5	2			3	1				
10:30		3	2			3	0				
10:45		3	0	14	4	4	0	12	2	26	6
11:00		5	2			4	0				
11:15		3	0			6	0				
11:30		5	0			4	0				
11:45		3	0	16	2	2	0	16	0	32	2
Total		110	182			95	156			205	338
Percent		37.7%	62.3%			37.8%	62.2%			37.8%	62.2%

TRAFFICOUNT, INC.
P O BOX 2508
OLYMPIA, WA 98507
(360) 491-8116

Site Code: 08
Station ID:

GEORGE, WASHINGTON
FRONTAGE RD NE/O
WASHINGTON WAY
LOC# 08 V

Latitude: -999' 0.000 South

Start	19-Jul-07	NEB		Hour Totals		SWB		Hour Totals		Combined Totals	
Time	Thu	Morning	Afternoon	Morning	Afternoon	Morning	Afternoon	Morning	Afternoon	Morning	Afternoon
12:00		0	2			1	5				
12:15		0	13			1	6				
12:30		1	9			0	4				
12:45		0	1	1	25	0	3	2	18	3	43
01:00		0	4			0	4				
01:15		1	6			1	11				
01:30		0	5			0	3				
01:45		0	1	1	16	0	2	1	20	2	36
02:00		0	4			1	1				
02:15		1	7			1	6				
02:30		0	5			1	5				
02:45		0	6	1	22	0	6	3	18	4	40
03:00		0	5			0	3				
03:15		0	7			0	5				
03:30		0	4			0	1				
03:45		0	4	0	20	0	3	0	12	0	32
04:00		0	3			0	5				
04:15		2	5			1	1				
04:30		5	5			1	7				
04:45		2	6	9	19	1	5	3	18	12	37
05:00		1	4			0	8				
05:15		3	4			2	7				
05:30		1	5			1	2				
05:45		2	5	7	18	3	3	6	20	13	38
06:00		4	3			3	7				
06:15		6	5			3	3				
06:30		0	8			0	1				
06:45		2	1	12	17	3	1	9	12	21	29
07:00		1	5			3	6				
07:15		1	1			1	2				
07:30		5	2			2	2				
07:45		5	4	12	12	5	2	11	12	23	24
08:00		4	3			0	3				
08:15		4	4			4	0				
08:30		1	4			8	0				
08:45		6	4	15	15	6	3	18	6	33	21
09:00		6	4			6	1				
09:15		3	2			6	1				
09:30		2	1			3	2				
09:45		3	2	14	9	5	0	20	4	34	13
10:00		8	1			7	3				
10:15		9	1			6	0				
10:30		2	2			5	0				
10:45		4	1	23	5	4	2	22	5	45	10
11:00		7	0			11	0				
11:15		5	1			6	1				
11:30		4	1			3	1				
11:45		8	0	24	2	4	0	24	2	48	4
Total		119	180			119	147			238	327
Percent		39.8%	60.2%			44.7%	55.3%			42.1%	57.9%
Grand Total		344	540			313	465			657	1005
Percent		38.9%	61.1%			40.2%	59.8%			39.5%	60.5%

ADT Not Calculated

TRAFFICOUNT, INC.
P O BOX 2508
OLYMPIA, WA 98507
(360) 491-8116

Site Code: 08
Station ID:

GEORGE, WASHINGTON
FRONTAGE RD NE/O
WASHINGTON WAY
LOC# 08 V

Latitude: -999' 0.000 South

Start	16-Jul-07		Tue		Wed		Thu		Fri		Sat		Sun		Week Average	
Time	NEB	SWB	NEB	SWB	NEB	SWB	NEB	SWB	NEB	SWB	NEB	SWB	NEB	SWB	NEB	SWB
12:00 AM	*	*	1	0	2	2	1	2	*	*	*	*	*	*	1	1
01:00	*	*	1	1	0	1	1	1	*	*	*	*	*	*	1	1
02:00	*	*	2	2	3	2	1	3	*	*	*	*	*	*	2	2
03:00	*	*	1	2	2	2	0	0	*	*	*	*	*	*	1	1
04:00	*	*	7	4	9	7	9	3	*	*	*	*	*	*	8	5
05:00	*	*	6	7	5	9	7	6	*	*	*	*	*	*	6	7
06:00	*	*	**20**	11	13	9	12	9	*	*	*	*	*	*	15	10
07:00	*	*	19	8	**18**	14	12	11	*	*	*	*	*	*	16	11
08:00	*	*	17	16	12	7	15	18	*	*	*	*	*	*	15	14
09:00	*	*	9	14	16	14	14	20	*	*	*	*	*	*	13	16
10:00	*	*	19	15	14	12	23	22	*	*	*	*	*	*	**19**	16
11:00	*	*	13	**19**	16	**16**	**24**	**24**	*	*	*	*	*	*	18	**20**
12:00 PM	*	*	21	21	**24**	24	**25**	18	*	*	*	*	*	*	23	21
01:00	*	*	25	**24**	23	17	16	**20**	*	*	*	*	*	*	21	20
02:00	*	*	25	23	24	22	22	18	*	*	*	*	*	*	**24**	21
03:00	*	*	17	14	18	18	20	12	*	*	*	*	*	*	18	15
04:00	*	*	17	22	24	**26**	19	18	*	*	*	*	*	*	20	**22**
05:00	*	*	**27**	13	22	21	18	20	*	*	*	*	*	*	22	18
06:00	*	*	20	19	19	10	17	12	*	*	*	*	*	*	19	14
07:00	*	*	12	12	8	7	12	12	*	*	*	*	*	*	11	10
08:00	*	*	9	6	8	4	15	6	*	*	*	*	*	*	11	5
09:00	*	*	3	5	6	5	9	4	*	*	*	*	*	*	6	5
10:00	*	*	1	3	4	2	5	5	*	*	*	*	*	*	3	3
11:00	*	*	1	0	2	0	2	2	*	*	*	*	*	*	2	1
Lane	0	0	293	261	292	251	299	266	0	0	0	0	0	0	295	259
Day	0		554		543		565		0		0		0		554	
AM Peak			06:00	11:00	07:00	11:00	11:00	11:00							10:00	11:00
Vol.			20	19	18	16	24	24							19	20
PM Peak			17:00	13:00	12:00	16:00	12:00	13:00							14:00	16:00
Vol.			27	24	24	26	25	20							24	22
Comb. Total	0		554		543		565		0		0		0		554	
ADT	Not Calculated															

TRAFFICOUNT, INC.
P O BOX 2508
OLYMPIA, WA 98507
(360) 491-8116

Site Code: 09
Station ID:

GEORGE, WASHINGTON
WASHINGTON WAY S/O
FRONTAGE RD
LOC# 09 V

Latitude: -999' 0.000 South

Start	17-Jul-07	NB		Hour Totals		SB		Hour Totals		Combined Totals	
Time	Tue	Morning	Afternoon	Morning	Afternoon	Morning	Afternoon	Morning	Afternoon	Morning	Afternoon
12:00		2	5			1	7				
12:15		0	8			0	2				
12:30		0	6			0	6				
12:45		1	1	3	20	1	3	2	18	5	38
01:00		0	2			0	3				
01:15		1	3			1	8				
01:30		0	3			0	1				
01:45		0	3	1	11	3	4	4	16	5	27
02:00		3	2			0	3				
02:15		0	4			2	5				
02:30		2	3			0	6				
02:45		0	6	5	15	0	4	2	18	7	33
03:00		0	2			1	5				
03:15		1	4			2	5				
03:30		1	3			0	2				
03:45		1	4	3	13	0	3	3	15	6	28
04:00		1	2			0	1				
04:15		3	1			2	2				
04:30		5	2			3	2				
04:45		2	2	11	7	3	1	8	6	19	13
05:00		5	2			0	4				
05:15		1	4			1	0				
05:30		2	1			3	5				
05:45		1	4	9	11	4	2	8	11	17	22
06:00		1	5			2	2				
06:15		2	2			2	2				
06:30		5	3			3	4				
06:45		0	3	8	13	4	3	11	11	19	24
07:00		4	5			3	3				
07:15		3	2			6	3				
07:30		4	1			4	3				
07:45		2	3	13	11	1	0	14	9	27	20
08:00		1	0			1	0				
08:15		7	0			5	0				
08:30		6	2			3	0				
08:45		8	1	22	3	6	3	15	3	37	6
09:00		3	1			4	2				
09:15		5	0			2	2				
09:30		0	1			2	0				
09:45		3	0	11	2	2	1	10	5	21	7
10:00		2	1			1	1				
10:15		2	2			3	1				
10:30		3	1			7	1				
10:45		2	1	9	5	4	0	15	3	24	8
11:00		3	0			0	1				
11:15		2	0			5	0				
11:30		3	1			4	1				
11:45		3	1	11	2	7	0	16	2	27	4
Total		106	113			108	117			214	230
Percent		48.4%	51.6%			48.0%	52.0%			48.2%	51.8%

TRAFFICOUNT, INC.
P O BOX 2508
OLYMPIA, WA 98507
(360) 491-8116

Site Code: 09
Station ID:

GEORGE, WASHINGTON
WASHINGTON WAY S/O
FRONTAGE RD
LOC# 09 V

Latitude: -999' 0.000 South

Start	18-Jul-07	NB		Hour Totals		SB		Hour Totals		Combined Totals	
Time	Wed	Morning	Afternoon	Morning	Afternoon	Morning	Afternoon	Morning	Afternoon	Morning	Afternoon
12:00		0	5			0	4				
12:15		0	5			1	5				
12:30		1	5			2	2				
12:45		4	7	5	22	1	6	4	17	9	39
01:00		0	0			0	6				
01:15		0	5			0	2				
01:30		0	8			0	4				
01:45		0	1	0	14	1	3	1	15	1	29
02:00		1	6			0	1				
02:15		0	1			1	9				
02:30		3	4			1	4				
02:45		1	6	5	17	1	1	3	15	8	32
03:00		1	7			2	1				
03:15		0	5			1	5				
03:30		1	4			0	3				
03:45		0	7	2	23	0	2	3	11	5	34
04:00		0	2			1	7				
04:15		1	3			3	2				
04:30		5	4			3	5				
04:45		3	3	9	12	2	4	9	18	18	30
05:00		1	4			2	10				
05:15		1	4			2	1				
05:30		1	3			4	3				
05:45		1	2	4	13	2	5	10	19	14	32
06:00		1	3			1	5				
06:15		3	3			2	3				
06:30		3	5			6	3				
06:45		3	8	10	19	0	3	9	14	19	33
07:00		2	1			3	2				
07:15		0	1			3	1				
07:30		9	0			5	1				
07:45		7	0	18	2	4	5	15	9	33	11
08:00		1	2			0	2				
08:15		2	4			2	1				
08:30		5	1			3	0				
08:45		2	1	10	8	0	0	5	3	15	11
09:00		0	0			5	1				
09:15		3	1			4	3				
09:30		2	0			4	1				
09:45		4	1	9	2	6	0	19	5	28	7
10:00		3	0			2	1				
10:15		3	2			1	1				
10:30		2	0			4	0				
10:45		2	0	10	2	6	0	13	2	23	4
11:00		6	1			2	0				
11:15		3	5			4	3				
11:30		4	0			3	0				
11:45		8	0	21	6	1	0	10	3	31	9
Total		103	140			101	131			204	271
Percent		42.4%	57.6%			43.5%	56.5%			42.9%	57.1%

TRAFFICOUNT, INC.
P O BOX 2508
OLYMPIA, WA 98507
(360) 491-8116

Site Code: 09
Station ID:

GEORGE, WASHINGTON
WASHINGTON WAY S/O
FRONTAGE RD
LOC# 09 V

Latitude: -999' 0.000 South

Start	19-Jul-07	NB		Hour Totals		SB		Hour Totals		Combined Totals	
Time	Thu	Morning	Afternoon	Morning	Afternoon	Morning	Afternoon	Morning	Afternoon	Morning	Afternoon
12:00		0	4			0	3				
12:15		1	5			2	1				
12:30		1	4			1	5				
12:45		1	2	3	15	0	5	3	14	6	29
01:00		1	1			1	2				
01:15		1	3			1	7				
01:30		1	4			0	5				
01:45		0	5	3	13	1	2	3	16	6	29
02:00		2	1			1	4				
02:15		1	2			3	3				
02:30		2	3			1	4				
02:45		1	4	6	10	0	3	5	14	11	24
03:00		0	4			0	3				
03:15		0	9			1	4				
03:30		1	2			1	4				
03:45		0	2	1	17	0	4	2	15	3	32
04:00		0	3			0	5				
04:15		2	9			0	3				
04:30		8	3			2	7				
04:45		1	4	11	19	2	4	4	19	15	38
05:00		2	4			0	3				
05:15		2	3			2	6				
05:30		1	6			7	3				
05:45		2	2	7	15	2	2	11	14	18	29
06:00		0	3			3	7				
06:15		3	5			3	0				
06:30		4	4			1	1				
06:45		1	1	8	13	5	1	12	9	20	22
07:00		1	2			0	3				
07:15		5	2			4	2				
07:30		4	2			2	2				
07:45		1	6	11	12	2	0	8	7	19	19
08:00		2	1			3	0				
08:15		3	0			3	0				
08:30		1	0			4	1				
08:45		5	1	11	2	1	2	11	3	22	5
09:00		6	6			8	0				
09:15		2	0			6	0				
09:30		2	0			5	2				
09:45		2	0	12	6	6	2	25	4	37	10
10:00		7	0			3	1				
10:15		5	1			4	0				
10:30		6	1			2	0				
10:45		4	2	22	4	2	1	11	2	33	6
11:00		4	1			4	0				
11:15		4	0			5	1				
11:30		6	2			4	2				
11:45		3	1	17	4	2	0	15	3	32	7
Total		112	130			110	120			222	250
Percent		46.3%	53.7%			47.8%	52.2%			47.0%	53.0%
Grand Total		321	383			319	368			640	751
Percent		45.6%	54.4%			46.4%	53.6%			46.0%	54.0%

ADT Not Calculated

TRAFFICOUNT, INC.
P O BOX 2508
OLYMPIA, WA 98507
(360) 491-8116

Site Code: 09
Station ID:

GEORGE, WASHINGTON
WASHINGTON WAY S/O
FRONTAGE RD
LOC# 09 V

Latitude: -999' 0.000 South

Start	16-Jul-07		Tue		Wed		Thu		Fri		Sat		Sun		Week Average	
Time	NB	SB	NB	SB	NB	SB	NB	SB	NB	SB	NB	SB	NB	SB	NB	SB
12:00 AM	*	*	3	2	5	4	3	3	*	*	*	*	*	*	4	3
01:00	*	*	1	4	0	1	3	3	*	*	*	*	*	*	1	3
02:00	*	*	5	2	5	3	6	5	*	*	*	*	*	*	5	3
03:00	*	*	3	3	2	3	1	2	*	*	*	*	*	*	2	3
04:00	*	*	11	8	9	9	11	4	*	*	*	*	*	*	10	7
05:00	*	*	9	8	4	10	7	11	*	*	*	*	*	*	7	10
06:00	*	*	8	11	10	9	8	12	*	*	*	*	*	*	9	11
07:00	*	*	13	14	18	15	11	8	*	*	*	*	*	*	14	12
08:00	*	*	**22**	15	10	5	11	11	*	*	*	*	*	*	14	10
09:00	*	*	11	10	9	**19**	12	**25**	*	*	*	*	*	*	11	**18**
10:00	*	*	9	15	10	13	**22**	11	*	*	*	*	*	*	14	13
11:00	*	*	11	**16**	**21**	10	17	15	*	*	*	*	*	*	**16**	14
12:00 PM	*	*	**20**	**18**	22	17	15	14	*	*	*	*	*	*	**19**	**16**
01:00	*	*	11	16	14	15	13	16	*	*	*	*	*	*	13	16
02:00	*	*	15	18	17	15	10	14	*	*	*	*	*	*	14	16
03:00	*	*	13	15	**23**	11	17	15	*	*	*	*	*	*	18	14
04:00	*	*	7	6	12	18	**19**	**19**	*	*	*	*	*	*	13	14
05:00	*	*	11	11	13	**19**	15	14	*	*	*	*	*	*	13	15
06:00	*	*	13	11	19	14	13	9	*	*	*	*	*	*	15	11
07:00	*	*	11	9	2	9	12	7	*	*	*	*	*	*	8	8
08:00	*	*	3	3	8	3	2	3	*	*	*	*	*	*	4	3
09:00	*	*	2	5	2	5	6	4	*	*	*	*	*	*	3	5
10:00	*	*	5	3	2	2	4	2	*	*	*	*	*	*	4	2
11:00	*	*	2	2	6	3	4	3	*	*	*	*	*	*	4	3
Lane	0	0	219	225	243	232	242	230	0	0	0	0	0	0	235	230
Day	0		444		475		472		0		0		0		465	
AM Peak			08:00	11:00	11:00	09:00	10:00	09:00							11:00	09:00
Vol.			22	16	21	19	22	25							16	18
PM Peak			12:00	12:00	15:00	17:00	16:00	16:00							12:00	12:00
Vol.			20	18	23	19	19	19							19	16
Comb. Total	0		444		475		472		0		0		0		465	
ADT	Not Calculated															

TRAFFICOUNT, INC.
P O BOX 2508
OLYMPIA, WA 98507
(360) 491-8116

Site Code: 10
Station ID:

GEORGE, WASHINGTON
FRONTAGE RD SW/O
WASHINGTON WAY
LOC# 10 V

Latitude: -999' 0.000 South

Start	17-Jul-07	NEB		Hour Totals		SWB		Hour Totals		Combined Totals	
Time	Tue	Morning	Afternoon	Morning	Afternoon	Morning	Afternoon	Morning	Afternoon	Morning	Afternoon
12:00		1	11			1	13				
12:15		0	8			0	6				
12:30		0	6			0	6				
12:45		1	1	2	26	1	3	2	28	4	54
01:00		0	3			0	4				
01:15		2	7			2	5				
01:30		0	10			0	6				
01:45		3	5	5	25	0	4	2	19	7	44
02:00		1	6			3	4				
02:15		1	9			1	9				
02:30		1	9			3	5				
02:45		0	5	3	29	0	6	7	24	10	53
03:00		1	6			0	1				
03:15		0	8			1	5				
03:30		0	2			2	5				
03:45		0	4	1	20	0	3	3	14	4	34
04:00		0	7			0	9				
04:15		2	5			0	4				
04:30		2	3			3	4				
04:45		1	3	5	18	3	5	6	22	11	40
05:00		0	4			3	7				
05:15		1	6			1	2				
05:30		2	4			2	1				
05:45		2	7	5	21	2	1	8	11	13	32
06:00		8	6			0	6				
06:15		6	3			2	4				
06:30		3	3			5	1				
06:45		6	3	23	15	2	5	9	16	32	31
07:00		4	4			4	6				
07:15		8	2			4	2				
07:30		4	1			3	1				
07:45		7	2	23	9	1	3	12	12	35	21
08:00		2	2			2	2				
08:15		2	2			5	2				
08:30		5	1			6	0				
08:45		3	2	12	7	6	0	19	4	31	11
09:00		2	1			6	1				
09:15		2	1			3	2				
09:30		1	1			2	1				
09:45		2	1	7	4	3	0	14	4	21	8
10:00		4	2			3	1				
10:15		4	1			4	3				
10:30		10	0			6	1				
10:45		4	0	22	3	2	1	15	6	37	9
11:00		3	1			9	0				
11:15		2	0			5	0				
11:30		6	2			2	1				
11:45		7	0	18	3	4	1	20	2	38	5
Total		126	180			117	162			243	342
Percent		41.2%	58.8%			41.9%	58.1%			41.5%	58.5%

TRAFFICOUNT, INC.
P O BOX 2508
OLYMPIA, WA 98507
(360) 491-8116

Site Code: 10
Station ID:

GEORGE, WASHINGTON
FRONTAGE RD SW/O
WASHINGTON WAY
LOC# 10 V

Latitude: -999' 0.000 South

Start	18-Jul-07	NEB		Hour Totals		SWB		Hour Totals		Combined Totals	
Time	Wed	Morning	Afternoon	Morning	Afternoon	Morning	Afternoon	Morning	Afternoon	Morning	Afternoon
12:00		1	6			0	9				
12:15		0	5			0	3				
12:30		1	3			0	5				
12:45		0	3	2	17	4	5	4	22	6	39
01:00		0	7			0	3				
01:15		0	4			0	5				
01:30		0	3			0	3				
01:45		1	4	1	18	0	2	0	13	1	31
02:00		1	3			0	2				
02:15		1	10			0	2				
02:30		0	2			3	4				
02:45		1	4	3	19	0	7	3	15	6	34
03:00		0	0			1	6				
03:15		1	4			1	6				
03:30		1	7			1	6				
03:45		1	5	3	16	0	6	3	24	6	40
04:00		0	6			0	2				
04:15		2	4			1	5				
04:30		3	6			2	4				
04:45		1	7	6	23	3	7	6	18	12	41
05:00		0	7			0	8				
05:15		2	3			0	2				
05:30		0	1			0	0				
05:45		2	5	4	16	3	2	3	12	7	28
06:00		4	11			2	4				
06:15		3	1			1	1				
06:30		5	4			4	6				
06:45		2	4	14	20	1	7	8	18	22	38
07:00		2	3			1	0				
07:15		4	0			2	1				
07:30		1	1			4	0				
07:45		7	4	14	8	7	1	14	2	28	10
08:00		0	1			2	1				
08:15		2	0			0	2				
08:30		2	3			5	1				
08:45		4	3	8	7	2	2	9	6	17	13
09:00		3	1			0	3				
09:15		1	4			1	0				
09:30		5	1			2	0				
09:45		6	2	15	8	3	1	6	4	21	12
10:00		4	0			4	0				
10:15		5	2			4	2				
10:30		4	2			3	0				
10:45		4	0	17	4	2	0	13	2	30	6
11:00		5	1			8	0				
11:15		3	3			5	5				
11:30		7	0			6	0				
11:45		1	0	16	4	7	0	26	5	42	9
Total		103	160			95	141			198	301
Percent		39.2%	60.8%			40.3%	59.7%			39.7%	60.3%

TRAFFICOUNT, INC.
P O BOX 2508
OLYMPIA, WA 98507
(360) 491-8116

Site Code: 10
Station ID:

GEORGE, WASHINGTON
FRONTAGE RD SW/O
WASHINGTON WAY
LOC# 10 V

Latitude: -999' 0.000 South

Start	19-Jul-07	NEB		Hour Totals		SWB		Hour Totals		Combined Totals	
Time	Thu	Morning	Afternoon	Morning	Afternoon	Morning	Afternoon	Morning	Afternoon	Morning	Afternoon
12:00		0	3			1	7				
12:15		1	9			1	7				
12:30		2	8			1	2				
12:45		0	4	3	24	1	3	4	19	7	43
01:00		1	4			1	2				
01:15		0	5			0	6				
01:30		0	5			1	3				
01:45		1	3	2	17	0	5	2	16	4	33
02:00		0	4			2	0				
02:15		2	7			0	4				
02:30		0	4			2	5				
02:45		0	5	2	20	1	6	5	15	7	35
03:00		0	6			1	4				
03:15		1	3			0	6				
03:30		1	7			1	2				
03:45		0	4	2	20	0	2	2	14	4	34
04:00		0	3			0	3				
04:15		0	2			1	4				
04:30		1	6			3	6				
04:45		2	6	3	17	0	5	4	18	7	35
05:00		0	3			1	9				
05:15		1	4			0	3				
05:30		7	2			1	4				
05:45		0	6	8	15	1	4	3	20	11	35
06:00		5	4			2	4				
06:15		6	2			4	6				
06:30		1	4			5	0				
06:45		5	1	17	11	2	1	13	11	30	22
07:00		2	4			4	4				
07:15		2	1			4	2				
07:30		4	2			3	3				
07:45		5	0	13	7	4	4	15	13	28	20
08:00		5	2			2	3				
08:15		0	4			1	0				
08:30		2	5			6	0				
08:45		4	3	11	14	9	2	18	5	29	19
09:00		8	2			6	5				
09:15		4	2			3	1				
09:30		4	1			1	0				
09:45		6	4	22	9	6	0	16	6	38	15
10:00		4	1			5	2				
10:15		6	1			6	1				
10:30		3	1			7	0				
10:45		5	1	18	4	7	1	25	4	43	8
11:00		3	0			7	1				
11:15		3	1			2	0				
11:30		3	1			5	1				
11:45		5	0	14	2	3	1	17	3	31	5
Total		115	160			124	144			239	304
Percent		41.8%	58.2%			46.3%	53.7%			44.0%	56.0%
Grand Total		344	500			336	447			680	947
Percent		40.8%	59.2%			42.9%	57.1%			41.8%	58.2%

ADT Not Calculated

TRAFFICOUNT, INC.
P O BOX 2508
OLYMPIA, WA 98507
(360) 491-8116

Site Code: 10
Station ID:

GEORGE, WASHINGTON
FRONTAGE RD SW/O
WASHINGTON WAY
LOC# 10 V

Latitude: -999' 0.000 South

Start	16-Jul-07		Tue		Wed		Thu		Fri		Sat		Sun		Week Average	
Time	NEB	SWB	NEB	SWB	NEB	SWB	NEB	SWB	NEB	SWB	NEB	SWB	NEB	SWB	NEB	SWB
12:00 AM	*	*	2	2	2	4	3	4	*	*	*	*	*	*	2	3
01:00	*	*	5	2	1	0	2	2	*	*	*	*	*	*	3	1
02:00	*	*	3	7	3	3	2	5	*	*	*	*	*	*	3	5
03:00	*	*	1	3	3	3	2	2	*	*	*	*	*	*	2	3
04:00	*	*	5	6	6	6	3	4	*	*	*	*	*	*	5	5
05:00	*	*	5	8	4	3	8	3	*	*	*	*	*	*	6	5
06:00	*	*	**23**	9	14	8	17	13	*	*	*	*	*	*	18	10
07:00	*	*	23	12	14	14	13	15	*	*	*	*	*	*	17	14
08:00	*	*	12	19	8	9	11	18	*	*	*	*	*	*	10	15
09:00	*	*	7	14	15	6	**22**	16	*	*	*	*	*	*	15	12
10:00	*	*	22	15	**17**	13	18	**25**	*	*	*	*	*	*	**19**	18
11:00	*	*	18	**20**	16	**26**	14	17	*	*	*	*	*	*	16	**21**
12:00 PM	*	*	26	**28**	17	22	**24**	19	*	*	*	*	*	*	22	**23**
01:00	*	*	25	19	18	13	17	16	*	*	*	*	*	*	20	16
02:00	*	*	**29**	24	19	15	20	15	*	*	*	*	*	*	**23**	18
03:00	*	*	20	14	16	**24**	20	14	*	*	*	*	*	*	19	17
04:00	*	*	18	22	**23**	18	17	18	*	*	*	*	*	*	19	19
05:00	*	*	21	11	16	12	15	**20**	*	*	*	*	*	*	17	14
06:00	*	*	15	16	20	18	11	11	*	*	*	*	*	*	15	15
07:00	*	*	9	12	8	2	7	13	*	*	*	*	*	*	8	9
08:00	*	*	7	4	7	6	14	5	*	*	*	*	*	*	9	5
09:00	*	*	4	4	8	4	9	6	*	*	*	*	*	*	7	5
10:00	*	*	3	6	4	2	4	4	*	*	*	*	*	*	4	4
11:00	*	*	3	2	4	5	2	3	*	*	*	*	*	*	3	3
Lane	0	0	306	279	263	236	275	268	0	0	0	0	0	0	282	260
Day	0		585		499		543		0		0		0		542	
AM Peak			06:00	11:00	10:00	11:00	09:00	10:00							10:00	11:00
Vol.			23	20	17	26	22	25							19	21
PM Peak			14:00	12:00	16:00	15:00	12:00	17:00							14:00	12:00
Vol.			29	28	23	24	24	20							23	23
Comb. Total	0		585		499		543		0		0		0		542	
ADT	Not Calculated															

TRAFFICOUNT, INC.
P O BOX 2508
OLYMPIA, WA 98507
(360) 491-8116

Site Code: 11A
Station ID:

GEORGE, WASHINGTON
WASHINGTON WAY N/O
RICHMOND AVE
LOC# 11A V

Latitude: -999' 0.000 South

Start	17-Jul-07	NB		Hour Totals		SB		Hour Totals		Combined Totals	
Time	Tue	Morning	Afternoon	Morning	Afternoon	Morning	Afternoon	Morning	Afternoon	Morning	Afternoon
12:00		0	4			0	3				
12:15		0	2			0	3				
12:30		0	4			0	5				
12:45		0	1	0	11	0	3	0	14	0	25
01:00		0	3			0	1				
01:15		1	4			1	8				
01:30		0	4			0	4				
01:45		0	5	1	16	0	6	1	19	2	35
02:00		0	5			0	5				
02:15		0	3			0	4				
02:30		1	4			0	5				
02:45		0	2	1	14	0	3	0	17	1	31
03:00		0	5			0	1				
03:15		0	5			0	5				
03:30		0	3			0	4				
03:45		1	4	1	17	0	2	0	12	1	29
04:00		0	3			2	8				
04:15		4	3			4	2				
04:30		4	5			3	5				
04:45		1	3	9	14	1	7	10	22	19	36
05:00		2	3			2	2				
05:15		0	2			0	9				
05:30		2	2			0	8				
05:45		3	6	7	13	1	1	3	20	10	33
06:00		2	4			1	4				
06:15		1	1			1	2				
06:30		2	4			1	4				
06:45		2	6	7	15	2	4	5	14	12	29
07:00		1	4			1	4				
07:15		2	1			3	4				
07:30		3	4			4	5				
07:45		5	1	11	10	2	5	10	18	21	28
08:00		2	1			1	3				
08:15		5	1			4	3				
08:30		6	3			1	1				
08:45		3	2	16	7	5	2	11	9	27	16
09:00		0	3			3	3				
09:15		4	3			1	2				
09:30		1	1			0	0				
09:45		1	2	6	9	0	2	4	7	10	16
10:00		5	1			6	0				
10:15		3	1			4	1				
10:30		1	2			1	0				
10:45		1	0	10	4	3	0	14	1	24	5
11:00		2	1			0	0				
11:15		4	0			3	1				
11:30		3	0			3	1				
11:45		1	0	10	1	2	0	8	2	18	3
Total		79	131			66	155			145	286
Percent		37.6%	62.4%			29.9%	70.1%			33.6%	66.4%

TRAFFICOUNT, INC.
P O BOX 2508
OLYMPIA, WA 98507
(360) 491-8116

Site Code: 11A
Station ID:

GEORGE, WASHINGTON
WASHINGTON WAY N/O
RICHMOND AVE
LOC# 11A V

Latitude: -999' 0.000 South

Start	18-Jul-07	NB		Hour Totals		SB		Hour Totals		Combined Totals	
Time	Wed	Morning	Afternoon	Morning	Afternoon	Morning	Afternoon	Morning	Afternoon	Morning	Afternoon
12:00		0	8			0	6				
12:15		0	4			0	7				
12:30		0	1			0	4				
12:45		0	5	0	18	0	5	0	22	0	40
01:00		0	3			0	7				
01:15		0	8			0	2				
01:30		0	4			1	5				
01:45		0	4	0	19	0	2	1	16	1	35
02:00		0	5			0	4				
02:15		0	4			0	9				
02:30		2	3			0	7				
02:45		0	3	2	15	0	7	0	27	2	42
03:00		0	7			1	2				
03:15		0	2			0	3				
03:30		0	5			0	3				
03:45		0	4	0	18	0	3	1	11	1	29
04:00		0	1			1	3				
04:15		2	4			4	4				
04:30		7	2			3	6				
04:45		0	6	9	13	4	6	12	19	21	32
05:00		5	2			2	6				
05:15		3	2			2	7				
05:30		1	3			2	7				
05:45		2	5	11	12	3	6	9	26	20	38
06:00		2	4			2	2				
06:15		2	0			0	5				
06:30		2	5			2	1				
06:45		2	6	8	15	2	1	6	9	14	24
07:00		1	1			1	2				
07:15		7	3			0	3				
07:30		6	4			4	1				
07:45		4	2	18	10	2	2	7	8	25	18
08:00		0	1			5	1				
08:15		2	4			2	2				
08:30		2	1			1	1				
08:45		5	3	9	9	2	2	10	6	19	15
09:00		3	0			2	5				
09:15		3	2			3	0				
09:30		4	1			4	0				
09:45		3	0	13	3	4	3	13	8	26	11
10:00		4	2			2	1				
10:15		4	1			6	1				
10:30		2	1			3	0				
10:45		4	0	14	4	2	0	13	2	27	6
11:00		3	0			2	0				
11:15		1	0			1	0				
11:30		3	0			2	0				
11:45		4	2	11	2	2	2	7	2	18	4
Total		95	138			79	156			174	294
Percent		40.8%	59.2%			33.6%	66.4%			37.2%	62.8%

TRAFFICOUNT, INC.
P O BOX 2508
OLYMPIA, WA 98507
(360) 491-8116

Site Code: 11A
Station ID:

GEORGE, WASHINGTON
WASHINGTON WAY N/O
RICHMOND AVE
LOC# 11A V

Latitude: -999' 0.000 South

Start	19-Jul-07	NB		Hour Totals		SB		Hour Totals		Combined Totals	
Time	Thu	Morning	Afternoon	Morning	Afternoon	Morning	Afternoon	Morning	Afternoon	Morning	Afternoon
12:00		0	7			0	3				
12:15		0	2			0	3				
12:30		0	3			0	5				
12:45		1	1	1	13	1	4	1	15	2	28
01:00		0	2			0	7				
01:15		1	3			0	6				
01:30		0	4			0	2				
01:45		0	4	1	13	0	3	0	18	1	31
02:00		0	5			0	3				
02:15		0	2			0	4				
02:30		0	3			0	2				
02:45		0	2	0	12	0	2	0	11	0	23
03:00		1	5			0	1				
03:15		0	5			0	4				
03:30		0	2			0	6				
03:45		0	2	1	14	0	4	0	15	1	29
04:00		0	1			1	6				
04:15		2	6			2	3				
04:30		5	1			3	3				
04:45		1	4	8	12	4	3	10	15	18	27
05:00		1	5			1	3				
05:15		1	0			1	5				
05:30		0	5			0	4				
05:45		4	4	6	14	1	1	3	13	9	27
06:00		0	1			0	6				
06:15		1	4			2	3				
06:30		2	7			1	4				
06:45		2	2	5	14	2	2	5	15	10	29
07:00		1	4			1	6				
07:15		2	2			0	3				
07:30		3	1			3	2				
07:45		2	6	8	13	2	1	6	12	14	25
08:00		1	1			2	3				
08:15		2	2			1	5				
08:30		1	1			5	1				
08:45		1	3	5	7	1	1	9	10	14	17
09:00		4	2			3	2				
09:15		4	2			2	0				
09:30		1	2			7	3				
09:45		6	1	15	7	1	2	13	7	28	14
10:00		5	0			3	1				
10:15		4	0			3	0				
10:30		1	0			4	0				
10:45		5	2	15	2	2	0	12	1	27	3
11:00		2	0			4	0				
11:15		2	0			3	1				
11:30		2	1			3	0				
11:45		2	0	8	1	3	0	13	1	21	2
Total		73	122			72	133			145	255
Percent		37.4%	62.6%			35.1%	64.9%			36.3%	63.8%
Grand Total		247	391			217	444			464	835
Percent		38.7%	61.3%			32.8%	67.2%			35.7%	64.3%

ADT Not Calculated

TRAFFICOUNT, INC.
P O BOX 2508
OLYMPIA, WA 98507
(360) 491-8116

GEORGE, WASHINGTON
WASHINGTON WAY N/O
RICHMOND AVE
LOC# 11A V

Site Code: 11A
Station ID:

Latitude: -999' 0.000 South

Start	16-Jul-07		Tue		Wed		Thu		Fri		Sat		Sun		Week Average	
Time	NB	SB	NB	SB	NB	SB	NB	SB	NB	SB	NB	SB	NB	SB	NB	SB
12:00 AM	*	*	0	0	0	0	1	1	*	*	*	*	*	*	0	0
01:00	*	*	1	1	0	1	1	0	*	*	*	*	*	*	1	1
02:00	*	*	1	0	2	0	0	0	*	*	*	*	*	*	1	0
03:00	*	*	1	0	0	1	1	0	*	*	*	*	*	*	1	0
04:00	*	*	9	10	9	12	8	10	*	*	*	*	*	*	9	11
05:00	*	*	7	3	11	9	6	3	*	*	*	*	*	*	8	5
06:00	*	*	7	5	8	6	5	5	*	*	*	*	*	*	7	5
07:00	*	*	11	10	**18**	7	8	6	*	*	*	*	*	*	12	8
08:00	*	*	**16**	11	9	10	5	9	*	*	*	*	*	*	10	10
09:00	*	*	6	4	13	**13**	**15**	**13**	*	*	*	*	*	*	11	10
10:00	*	*	10	**14**	14	13	15	12	*	*	*	*	*	*	**13**	**13**
11:00	*	*	10	8	11	7	8	13	*	*	*	*	*	*	10	9
12:00 PM	*	*	11	14	18	22	13	15	*	*	*	*	*	*	14	17
01:00	*	*	16	19	**19**	16	13	**18**	*	*	*	*	*	*	**16**	18
02:00	*	*	14	17	15	**27**	12	11	*	*	*	*	*	*	14	18
03:00	*	*	**17**	12	18	11	**14**	15	*	*	*	*	*	*	16	13
04:00	*	*	14	**22**	13	19	12	15	*	*	*	*	*	*	13	19
05:00	*	*	13	20	12	26	14	13	*	*	*	*	*	*	13	**20**
06:00	*	*	15	14	15	9	14	15	*	*	*	*	*	*	15	13
07:00	*	*	10	18	10	8	13	12	*	*	*	*	*	*	11	13
08:00	*	*	7	9	9	6	7	10	*	*	*	*	*	*	8	8
09:00	*	*	9	7	3	8	7	7	*	*	*	*	*	*	6	7
10:00	*	*	4	1	4	2	2	1	*	*	*	*	*	*	3	1
11:00	*	*	1	2	2	2	1	1	*	*	*	*	*	*	1	2
Lane	0	0	210	221	233	235	195	205	0	0	0	0	0	0	213	221
Day	0		431		468		400		0		0		0		434	
AM Peak			08:00	10:00	07:00	09:00	09:00	09:00							10:00	10:00
Vol.			16	14	18	13	15	13							13	13
PM Peak			15:00	16:00	13:00	14:00	15:00	13:00							13:00	17:00
Vol.			17	22	19	27	14	18							16	20
Comb. Total	0		431		468		400		0		0		0		434	
ADT	Not Calculated															

TRAFFICOUNT, INC.
P O BOX 2508
OLYMPIA, WA 98507
(360) 491-8116

Site Code: 11B
Station ID:

GEORGE, WASHINGTON
ROYAL ANNE AVE NW/O
RICHMOND AVE
LOC# 11B V

Latitude: -999' 0.000 South

Start	17-Jul-07	NWB		Hour Totals		SEB		Hour Totals		Combined Totals	
Time	Tue	Morning	Afternoon	Morning	Afternoon	Morning	Afternoon	Morning	Afternoon	Morning	Afternoon
12:00		1	8			0	8				
12:15		2	9			1	13				
12:30		0	9			2	13				
12:45		0	8	3	34	2	13	5	47	8	81
01:00		0	13			0	5				
01:15		0	18			0	21				
01:30		0	24			1	9				
01:45		0	15	0	70	0	16	1	51	1	121
02:00		1	7			0	17				
02:15		0	15			0	16				
02:30		0	14			1	12				
02:45		1	19	2	55	0	9	1	54	3	109
03:00		0	10			0	14				
03:15		1	14			0	24				
03:30		1	14			0	19				
03:45		1	16	3	54	1	13	1	70	4	124
04:00		4	16			3	15				
04:15		12	13			1	24				
04:30		18	20			13	19				
04:45		11	16	45	65	5	15	22	73	67	138
05:00		14	7			2	22				
05:15		5	13			2	20				
05:30		6	11			2	20				
05:45		8	8	33	39	3	11	9	73	42	112
06:00		8	11			1	13				
06:15		7	13			4	12				
06:30		9	9			1	12				
06:45		5	11	29	44	5	11	11	48	40	92
07:00		8	8			4	15				
07:15		8	9			3	12				
07:30		11	9			7	12				
07:45		8	9	35	35	3	4	17	43	52	78
08:00		5	5			7	11				
08:15		5	12			4	8				
08:30		5	5			9	11				
08:45		10	7	25	29	10	6	30	36	55	65
09:00		9	7			7	6				
09:15		6	5			2	8				
09:30		7	9			4	8				
09:45		11	2	33	23	7	2	20	24	53	47
10:00		14	3			11	6				
10:15		10	4			8	10				
10:30		10	1			10	3				
10:45		8	1	42	9	8	0	37	19	79	28
11:00		10	0			8	1				
11:15		15	0			10	2				
11:30		9	2			8	1				
11:45		7	0	41	2	6	1	32	5	73	7
Total		291	459			186	543			477	1002
Percent		38.8%	61.2%			25.5%	74.5%			32.3%	67.7%

TRAFFICOUNT, INC.
P O BOX 2508
OLYMPIA, WA 98507
(360) 491-8116

Site Code: 11B
Station ID:

GEORGE, WASHINGTON
ROYAL ANNE AVE NW/O
RICHMOND AVE
LOC# 11B V

Latitude: -999' 0.000 South

Start	18-Jul-07	NWB		Hour Totals		SEB		Hour Totals		Combined Totals	
Time	Wed	Morning	Afternoon	Morning	Afternoon	Morning	Afternoon	Morning	Afternoon	Morning	Afternoon
12:00		0	12			3	8				
12:15		1	18			1	16				
12:30		0	17			1	10				
12:45		0	6	1	53	2	10	7	44	8	97
01:00		1	18			0	12				
01:15		0	14			1	10				
01:30		1	18			1	11				
01:45		0	15	2	65	2	13	4	46	6	111
02:00		0	16			0	13				
02:15		0	17			0	14				
02:30		0	12			2	12				
02:45		2	17	2	62	0	15	2	54	4	116
03:00		0	8			0	13				
03:15		4	10			0	11				
03:30		0	12			1	18				
03:45		0	16	4	46	0	12	1	54	5	100
04:00		2	14			3	13				
04:15		8	10			2	18				
04:30		21	13			5	18				
04:45		9	13	40	50	5	19	15	68	55	118
05:00		8	20			3	18				
05:15		10	8			6	23				
05:30		5	13			6	20				
05:45		11	7	34	48	5	15	20	76	54	124
06:00		7	7			5	9				
06:15		13	11			8	6				
06:30		14	9			3	12				
06:45		8	11	42	38	5	11	21	38	63	76
07:00		13	8			7	13				
07:15		8	6			10	21				
07:30		11	7			8	6				
07:45		13	4	45	25	12	7	37	47	82	72
08:00		10	7			7	8				
08:15		4	7			6	9				
08:30		9	9			8	7				
08:45		6	3	29	26	6	12	27	36	56	62
09:00		8	6			21	6				
09:15		9	8			16	9				
09:30		12	4			17	5				
09:45		14	2	43	20	12	3	66	23	109	43
10:00		7	2			11	5				
10:15		16	5			11	2				
10:30		7	0			11	3				
10:45		14	2	44	9	8	1	41	11	85	20
11:00		6	0			9	2				
11:15		13	1			7	1				
11:30		14	0			5	0				
11:45		7	1	40	2	12	4	33	7	73	9
Total		326	444			274	504			600	948
Percent		42.3%	57.7%			35.2%	64.8%			38.8%	61.2%

TRAFFICOUNT, INC.
P O BOX 2508
OLYMPIA, WA 98507
(360) 491-8116

Site Code: 11B
Station ID:

GEORGE, WASHINGTON
ROYAL ANNE AVE NW/O
RICHMOND AVE
LOC# 11B V

Latitude: -999' 0.000 South

Start	19-Jul-07	NWB		Hour Totals		SEB		Hour Totals		Combined Totals	
Time	Thu	Morning	Afternoon	Morning	Afternoon	Morning	Afternoon	Morning	Afternoon	Morning	Afternoon
12:00		0	14			2	19				
12:15		2	10			2	9				
12:30		0	10			1	13				
12:45		0	7	2	41	2	8	7	49	9	90
01:00		0	20			1	17				
01:15		0	6			2	10				
01:30		0	12			1	13				
01:45		0	14	0	52	0	7	4	47	4	99
02:00		0	9			0	13				
02:15		1	16			0	13				
02:30		0	18			0	20				
02:45		1	20	2	63	0	12	0	58	2	121
03:00		0	12			0	12				
03:15		0	13			1	23				
03:30		1	14			0	15				
03:45		1	11	2	50	1	18	2	68	4	118
04:00		4	15			2	9				
04:15		9	12			4	9				
04:30		25	15			11	12				
04:45		11	14	49	56	5	17	22	47	71	103
05:00		7	17			1	19				
05:15		5	9			7	16				
05:30		6	12			2	21				
05:45		6	10	24	48	3	16	13	72	37	120
06:00		7	11			2	14				
06:15		11	7			4	10				
06:30		9	10			2	11				
06:45		11	2	38	30	5	13	13	48	51	78
07:00		8	5			8	9				
07:15		8	10			3	15				
07:30		8	11			6	12				
07:45		6	10	30	36	9	13	26	49	56	85
08:00		8	8			7	10				
08:15		14	11			8	11				
08:30		6	14			7	7				
08:45		3	8	31	41	9	8	31	36	62	77
09:00		7	8			8	10				
09:15		4	5			6	9				
09:30		16	1			5	4				
09:45		5	6	32	20	12	6	31	29	63	49
10:00		9	2			5	4				
10:15		6	7			5	1				
10:30		4	0			6	6				
10:45		7	1	26	10	10	1	26	12	52	22
11:00		7	0			10	4				
11:15		19	1			7	5				
11:30		7	0			7	3				
11:45		11	1	44	2	9	2	33	14	77	16
Total		280	449			208	529			488	978
Percent		38.4%	61.6%			28.2%	71.8%			33.3%	66.7%
Grand Total		897	1352			668	1576			1565	2928
Percent		39.9%	60.1%			29.8%	70.2%			34.8%	65.2%

ADT Not Calculated

TRAFFICOUNT, INC.
P O BOX 2508
OLYMPIA, WA 98507
(360) 491-8116

Site Code: 11B
Station ID:

GEORGE, WASHINGTON
ROYAL ANNE AVE NW/O
RICHMOND AVE
LOC# 11B V

Latitude: -999' 0.000 South

Start	16-Jul-07		Tue		Wed		Thu		Fri		Sat		Sun		Week Average	
Time	NWB	SEB	NWB	SEB	NWB	SEB	NWB	SEB	NWB	SEB	NWB	SEB	NWB	SEB	NWB	SEB
12:00 AM	*	*	3	5	1	7	2	7	*	*	*	*	*	*	2	6
01:00	*	*	0	1	2	4	0	4	*	*	*	*	*	*	1	3
02:00	*	*	2	1	2	2	2	0	*	*	*	*	*	*	2	1
03:00	*	*	3	1	4	1	2	2	*	*	*	*	*	*	3	1
04:00	*	*	**45**	22	40	15	**49**	22	*	*	*	*	*	*	**45**	20
05:00	*	*	33	9	34	20	24	13	*	*	*	*	*	*	30	14
06:00	*	*	29	11	42	21	38	13	*	*	*	*	*	*	36	15
07:00	*	*	35	17	**45**	37	30	26	*	*	*	*	*	*	37	27
08:00	*	*	25	30	29	27	31	31	*	*	*	*	*	*	28	29
09:00	*	*	33	20	43	**66**	32	31	*	*	*	*	*	*	36	**39**
10:00	*	*	42	**37**	44	41	26	26	*	*	*	*	*	*	37	35
11:00	*	*	41	32	40	33	44	**33**	*	*	*	*	*	*	42	33
12:00 PM	*	*	34	47	53	44	41	49	*	*	*	*	*	*	43	47
01:00	*	*	**70**	51	**65**	46	52	47	*	*	*	*	*	*	**62**	48
02:00	*	*	55	54	62	54	**63**	58	*	*	*	*	*	*	60	55
03:00	*	*	54	70	46	54	50	68	*	*	*	*	*	*	50	64
04:00	*	*	65	**73**	50	68	56	47	*	*	*	*	*	*	57	63
05:00	*	*	39	73	48	**76**	48	**72**	*	*	*	*	*	*	45	**74**
06:00	*	*	44	48	38	38	30	48	*	*	*	*	*	*	37	45
07:00	*	*	35	43	25	47	36	49	*	*	*	*	*	*	32	46
08:00	*	*	29	36	26	36	41	36	*	*	*	*	*	*	32	36
09:00	*	*	23	24	20	23	20	29	*	*	*	*	*	*	21	25
10:00	*	*	9	19	9	11	10	12	*	*	*	*	*	*	9	14
11:00	*	*	2	5	2	7	2	14	*	*	*	*	*	*	2	9
Lane	0	0	750	729	770	778	729	737	0	0	0	0	0	0	749	749
Day	0		1479		1548		1466		0		0		0		1498	
AM Peak			04:00	10:00	07:00	09:00	04:00	11:00							04:00	09:00
Vol.			45	37	45	66	49	33							45	39
PM Peak			13:00	16:00	13:00	17:00	14:00	17:00							13:00	17:00
Vol.			70	73	65	76	63	72							62	74
Comb. Total	0		1479		1548		1466		0		0		0		1498	
ADT	Not Calculated															

TRAFFICOUNT, INC.
P O BOX 2508
OLYMPIA, WA 98507
(360) 491-8116

Site Code: 12
Station ID:

GEORGE, WASHINGTON
RICHMOND AVE E/O
WASHINGTON WAY
LOC# 12 V

Latitude: -999' 0.000 South

Start	17-Jul-07	EB		Hour Totals		WB		Hour Totals		Combined Totals	
Time	Tue	Morning	Afternoon	Morning	Afternoon	Morning	Afternoon	Morning	Afternoon	Morning	Afternoon
12:00		0	2			0	5				
12:15		0	3			1	1				
12:30		0	1			0	0				
12:45		0	0	0	6	0	0	1	6	1	12
01:00		0	0			0	0				
01:15		0	6			0	1				
01:30		0	6			0	2				
01:45		0	4	0	16	0	0	0	3	0	19
02:00		0	3			0	1				
02:15		0	5			0	6				
02:30		0	4			0	1				
02:45		0	3	0	15	0	3	0	11	0	26
03:00		0	0			0	1				
03:15		0	1			0	1				
03:30		0	5			1	1				
03:45		0	7	0	13	0	2	1	5	1	18
04:00		1	7			0	5				
04:15		0	7			4	1				
04:30		4	5			6	0				
04:45		0	4	5	23	4	4	14	10	19	33
05:00		0	3			3	0				
05:15		0	2			0	0				
05:30		0	4			0	4				
05:45		0	3	0	12	1	5	4	9	4	21
06:00		0	2			1	0				
06:15		0	2			0	0				
06:30		0	4			0	3				
06:45		0	1	0	9	0	3	1	6	1	15
07:00		0	3			2	4				
07:15		1	7			0	3				
07:30		0	1			3	3				
07:45		1	0	2	11	2	1	7	11	9	22
08:00		0	2			1	1				
08:15		0	1			0	1				
08:30		0	6			1	1				
08:45		0	1	0	10	0	4	2	7	2	17
09:00		0	3			0	0				
09:15		0	2			0	1				
09:30		0	0			1	5				
09:45		0	1	0	6	0	0	1	6	1	12
10:00		1	1			0	3				
10:15		3	4			0	3				
10:30		0	3			3	2				
10:45		0	0	4	8	1	0	4	8	8	16
11:00		0	0			0	0				
11:15		1	0			0	0				
11:30		1	0			0	0				
11:45		2	0	4	0	1	0	1	0	5	0
Total		15	129			36	82			51	211
Percent		10.4%	89.6%			30.5%	69.5%			19.5%	80.5%

TRAFFICOUNT, INC.
P O BOX 2508
OLYMPIA, WA 98507
(360) 491-8116

Site Code: 12
Station ID:

GEORGE, WASHINGTON
RICHMOND AVE E/O
WASHINGTON WAY
LOC# 12 V

Latitude: -999' 0.000 South

Start	18-Jul-07	EB		Hour Totals		WB		Hour Totals		Combined Totals	
Time	Wed	Morning	Afternoon	Morning	Afternoon	Morning	Afternoon	Morning	Afternoon	Morning	Afternoon
12:00		0	6			0	3				
12:15		0	3			0	2				
12:30		0	1			0	0				
12:45		1	1	1	11	0	2	0	7	1	18
01:00		0	3			0	3				
01:15		0	2			0	5				
01:30		0	3			0	2				
01:45		0	5	0	13	0	1	0	11	0	24
02:00		0	0			0	1				
02:15		0	5			0	1				
02:30		0	3			0	2				
02:45		0	1	0	9	0	4	0	8	0	17
03:00		0	2			0	1				
03:15		0	0			0	0				
03:30		0	1			0	1				
03:45		0	3	0	6	0	1	0	3	0	9
04:00		0	2			0	3				
04:15		1	2			0	1				
04:30		5	1			5	5				
04:45		0	2	6	7	3	1	8	10	14	17
05:00		3	4			3	2				
05:15		0	2			0	3				
05:30		1	1			1	1				
05:45		3	1	7	8	3	1	7	7	14	15
06:00		0	2			1	1				
06:15		2	2			1	1				
06:30		1	1			3	2				
06:45		3	3	6	8	4	5	9	9	15	17
07:00		3	3			7	1				
07:15		2	1			1	1				
07:30		0	1			1	1				
07:45		0	1	5	6	2	1	11	4	16	10
08:00		1	0			0	0				
08:15		1	1			1	3				
08:30		1	4			0	4				
08:45		3	8	6	13	4	1	5	8	11	21
09:00		4	1			1	3				
09:15		2	1			5	0				
09:30		5	0			1	1				
09:45		6	0	17	2	0	0	7	4	24	6
10:00		1	0			1	0				
10:15		2	1			1	1				
10:30		0	1			1	0				
10:45		1	0	4	2	3	0	6	1	10	3
11:00		2	0			1	0				
11:15		1	0			1	0				
11:30		5	0			0	0				
11:45		5	0	13	0	5	0	7	0	20	0
Total		65	85			60	72			125	157
Percent		43.3%	56.7%			45.5%	54.5%			44.3%	55.7%

TRAFFICOUNT, INC.
P O BOX 2508
OLYMPIA, WA 98507
(360) 491-8116

Site Code: 12
Station ID:

GEORGE, WASHINGTON
RICHMOND AVE E/O
WASHINGTON WAY
LOC# 12 V

Latitude: -999' 0.000 South

Start	19-Jul-07	EB		Hour Totals		WB		Hour Totals		Combined Totals	
Time	Thu	Morning	Afternoon	Morning	Afternoon	Morning	Afternoon	Morning	Afternoon	Morning	Afternoon
12:00		0	1			0	3				
12:15		0	1			0	3				
12:30		0	1			0	1				
12:45		0	0	0	3	0	1	0	8	0	11
01:00		0	3			0	0				
01:15		0	4			0	1				
01:30		0	6			0	1				
01:45		0	6	0	19	0	0	0	2	0	21
02:00		0	4			0	0				
02:15		0	5			0	3				
02:30		0	4			0	5				
02:45		0	7	0	20	0	4	0	12	0	32
03:00		0	1			0	1				
03:15		0	7			0	4				
03:30		0	3			0	0				
03:45		0	4	0	15	0	2	0	7	0	22
04:00		0	4			0	4				
04:15		0	0			3	0				
04:30		3	1			5	1				
04:45		1	1	4	6	6	1	14	6	18	12
05:00		1	1			4	1				
05:15		0	4			0	3				
05:30		0	1			0	6				
05:45		0	1	1	7	1	3	5	13	6	20
06:00		1	0			1	0				
06:15		5	1			2	0				
06:30		0	6			0	3				
06:45		1	0	7	7	0	1	3	4	10	11
07:00		0	0			3	2				
07:15		1	1			0	0				
07:30		0	4			4	1				
07:45		1	1	2	6	0	0	7	3	9	9
08:00		2	0			2	0				
08:15		0	1			2	2				
08:30		2	1			0	0				
08:45		1	1	5	3	0	5	4	7	9	10
09:00		3	5			0	2				
09:15		0	4			4	1				
09:30		0	0			2	0				
09:45		0	2	3	11	5	1	11	4	14	15
10:00		0	1			0	2				
10:15		2	0			2	0				
10:30		3	0			0	0				
10:45		1	0	6	1	0	0	2	2	8	3
11:00		1	0			2	0				
11:15		2	1			1	0				
11:30		4	0			0	0				
11:45		0	0	7	1	2	0	5	0	12	1
Total		35	99			51	68			86	167
Percent		26.1%	73.9%			42.9%	57.1%			34.0%	66.0%
Grand Total		115	313			147	222			262	535
Percent		26.9%	73.1%			39.8%	60.2%			32.9%	67.1%

ADT Not Calculated

TRAFFICOUNT, INC.
P O BOX 2508
OLYMPIA, WA 98507
(360) 491-8116

Site Code: 12
Station ID:

GEORGE, WASHINGTON
RICHMOND AVE E/O
WASHINGTON WAY
LOC# 12 V

Latitude: -999' 0.000 South

Start	16-Jul-07		Tue		Wed		Thu		Fri		Sat		Sun		Week Average	
Time	EB	WB	EB	WB	EB	WB	EB	WB	EB	WB	EB	WB	EB	WB	EB	WB
12:00 AM	*	*	0	1	1	0	0	0	*	*	*	*	*	*	0	0
01:00	*	*	0	0	0	0	0	0	*	*	*	*	*	*	0	0
02:00	*	*	0	0	0	0	0	0	*	*	*	*	*	*	0	0
03:00	*	*	0	1	0	0	0	0	*	*	*	*	*	*	0	0
04:00	*	*	**5**	**14**	6	8	4	**14**	*	*	*	*	*	*	5	**12**
05:00	*	*	0	4	7	7	1	5	*	*	*	*	*	*	3	5
06:00	*	*	0	1	6	9	**7**	3	*	*	*	*	*	*	4	4
07:00	*	*	2	7	5	**11**	2	7	*	*	*	*	*	*	3	8
08:00	*	*	0	2	6	5	5	4	*	*	*	*	*	*	4	4
09:00	*	*	0	1	**17**	7	3	11	*	*	*	*	*	*	7	6
10:00	*	*	4	4	4	6	6	2	*	*	*	*	*	*	5	4
11:00	*	*	4	1	13	7	7	5	*	*	*	*	*	*	**8**	4
12:00 PM	*	*	6	6	11	7	3	8	*	*	*	*	*	*	7	7
01:00	*	*	16	3	**13**	**11**	19	2	*	*	*	*	*	*	**16**	5
02:00	*	*	15	**11**	9	8	**20**	12	*	*	*	*	*	*	15	**10**
03:00	*	*	13	5	6	3	15	7	*	*	*	*	*	*	11	5
04:00	*	*	**23**	10	7	10	6	6	*	*	*	*	*	*	12	9
05:00	*	*	12	9	8	7	7	**13**	*	*	*	*	*	*	9	10
06:00	*	*	9	6	8	9	7	4	*	*	*	*	*	*	8	6
07:00	*	*	11	11	6	4	6	3	*	*	*	*	*	*	8	6
08:00	*	*	10	7	13	8	3	7	*	*	*	*	*	*	9	7
09:00	*	*	6	6	2	4	11	4	*	*	*	*	*	*	6	5
10:00	*	*	8	8	2	1	1	2	*	*	*	*	*	*	4	4
11:00	*	*	0	0	0	0	1	0	*	*	*	*	*	*	0	0
Lane	0	0	144	118	150	132	134	119	0	0	0	0	0	0	144	121
Day	0		262		282		253		0		0		0		265	
AM Peak			04:00	04:00	09:00	07:00	06:00	04:00							11:00	04:00
Vol.			5	14	17	11	7	14							8	12
PM Peak			16:00	14:00	13:00	13:00	14:00	17:00							13:00	14:00
Vol.			23	11	13	11	20	13							16	10
Comb. Total	0		262		282		253		0		0		0		265	
ADT	Not Calculated															

TRAFFICOUNT, INC.
P O BOX 2508
OLYMPIA, WA 98507
(360) 491-8116

Site Code: 13
Station ID:

GEORGE, WASHINGTON
WASHINGTON WAY S/O
RICHMOND AVE
LOC# 13 V

Latitude: -999' 0.000 South

Start	17-Jul-07	NB		Hour Totals		SB		Hour Totals		Combined Totals	
Time	Tue	Morning	Afternoon	Morning	Afternoon	Morning	Afternoon	Morning	Afternoon	Morning	Afternoon
12:00		1	8			0	6				
12:15		1	7			1	13				
12:30		0	11			2	13				
12:45		0	3	2	29	2	12	5	44	7	73
01:00		0	15			0	5				
01:15		1	17			1	20				
01:30		0	21			2	7				
01:45		0	14	1	67	0	14	3	46	4	113
02:00		2	8			0	13				
02:15		0	11			0	16				
02:30		0	17			0	16				
02:45		1	14	3	50	0	4	0	49	3	99
03:00		0	15			0	14				
03:15		1	13			0	20				
03:30		0	12			0	17				
03:45		2	18	3	58	1	15	1	66	4	124
04:00		4	15			4	14				
04:15		14	11			4	16				
04:30		21	22			20	18				
04:45		8	11	47	59	5	20	33	68	80	127
05:00		14	9			4	18				
05:15		5	10			2	21				
05:30		7	13			2	22				
05:45		10	8	36	40	5	13	13	74	49	114
06:00		10	11			3	11				
06:15		7	16			5	15				
06:30		10	8			0	11				
06:45		8	9	35	44	3	5	11	42	46	86
07:00		4	12			7	14				
07:15		7	7			3	6				
07:30		9	8			7	12				
07:45		12	4	32	31	4	5	21	37	53	68
08:00		5	4			5	11				
08:15		8	9			4	6				
08:30		8	5			9	8				
08:45		8	8	29	26	8	7	26	32	55	58
09:00		7	6			9	6				
09:15		9	7			4	10				
09:30		7	5			4	9				
09:45		14	5	37	23	6	4	23	29	60	52
10:00		14	0			11	6				
10:15		7	3			4	8				
10:30		6	2			9	5				
10:45		7	1	34	6	10	0	34	19	68	25
11:00		10	1			7	1				
11:15		14	0			8	3				
11:30		9	1			7	0				
11:45		4	0	37	2	5	2	27	6	64	8
Total		296	435			197	512			493	947
Percent		40.5%	59.5%			27.8%	72.2%			34.2%	65.8%

TRAFFICOUNT, INC.
P O BOX 2508
OLYMPIA, WA 98507
(360) 491-8116

Site Code: 13
Station ID:

GEORGE, WASHINGTON
WASHINGTON WAY S/O
RICHMOND AVE
LOC# 13 V

Latitude: -999' 0.000 South

Start	18-Jul-07	NB		Hour Totals		SB		Hour Totals		Combined Totals	
Time	Wed	Morning	Afternoon	Morning	Afternoon	Morning	Afternoon	Morning	Afternoon	Morning	Afternoon
12:00		0	13			3	8				
12:15		1	13			1	18				
12:30		0	12			1	10				
12:45		0	5	1	43	1	9	6	45	7	88
01:00		1	16			0	11				
01:15		0	14			1	10				
01:30		0	16			2	9				
01:45		0	14	1	60	2	6	5	36	6	96
02:00		0	13			0	11				
02:15		0	16			0	12				
02:30		2	7			2	12				
02:45		2	14	4	50	0	13	2	48	6	98
03:00		0	10			1	10				
03:15		3	6			1	9				
03:30		0	16			1	16				
03:45		0	16	3	48	0	14	3	49	6	97
04:00		2	14			4	15				
04:15		10	12			6	14				
04:30		25	13			6	27				
04:45		6	14	43	53	8	17	24	73	67	126
05:00		11	20			3	21				
05:15		10	10			6	23				
05:30		5	15			8	24				
05:45		12	12	38	57	9	17	26	85	64	142
06:00		7	8			5	7				
06:15		17	10			9	5				
06:30		13	12			4	11				
06:45		9	12	46	42	4	10	22	33	68	75
07:00		11	9			12	9				
07:15		12	8			6	17				
07:30		14	8			9	7				
07:45		12	4	49	29	12	7	39	40	88	69
08:00		9	7			9	8				
08:15		3	5			7	6				
08:30		9	6			5	4				
08:45		12	5	33	23	9	7	30	25	63	48
09:00		7	7			20	13				
09:15		9	9			20	7				
09:30		13	4			13	5				
09:45		16	2	45	22	7	4	60	29	105	51
10:00		9	3			9	6				
10:15		12	4			9	2				
10:30		6	3			10	3				
10:45		15	1	42	11	7	1	35	12	77	23
11:00		6	0			7	2				
11:15		14	1			5	1				
11:30		14	0			4	0				
11:45		8	1	42	2	12	4	28	7	70	9
Total		347	440			280	482			627	922
Percent		44.1%	55.9%			36.7%	63.3%			40.5%	59.5%

TRAFFICOUNT, INC.
P O BOX 2508
OLYMPIA, WA 98507
(360) 491-8116

Site Code: 13
Station ID:

GEORGE, WASHINGTON
WASHINGTON WAY S/O
RICHMOND AVE
LOC# 13 V

Latitude: -999' 0.000 South

Start	19-Jul-07	NB		Hour Totals		SB		Hour Totals		Combined Totals	
Time	Thu	Morning	Afternoon	Morning	Afternoon	Morning	Afternoon	Morning	Afternoon	Morning	Afternoon
12:00		0	10			2	14				
12:15		2	10			2	11				
12:30		0	10			1	12				
12:45		1	6	3	36	2	12	7	49	10	85
01:00		0	16			2	15				
01:15		1	4			2	13				
01:30		0	16			1	10				
01:45		0	14	1	50	0	4	5	42	6	92
02:00		0	12			0	13				
02:15		1	16			0	11				
02:30		0	15			0	16				
02:45		1	21	2	64	0	12	0	52	2	116
03:00		1	15			0	9				
03:15		0	13			1	20				
03:30		1	11			0	17				
03:45		1	7	3	46	1	14	2	60	5	106
04:00		4	10			3	9				
04:15		8	13			6	10				
04:30		28	13			14	7				
04:45		11	14	51	50	11	17	34	43	85	93
05:00		9	17			4	13				
05:15		7	6			8	19				
05:30		5	11			2	16				
05:45		8	9	29	43	5	13	19	61	48	104
06:00		7	11			2	14				
06:15		9	8			3	11				
06:30		8	17			2	10				
06:45		12	5	36	41	4	11	11	46	47	87
07:00		4	5			8	11				
07:15		10	9			2	15				
07:30		4	9			5	9				
07:45		7	15	25	38	7	11	22	46	47	84
08:00		7	6			8	10				
08:15		16	7			7	11				
08:30		4	10			4	6				
08:45		1	5	28	28	7	5	26	32	54	60
09:00		9	10			8	10				
09:15		1	4			5	8				
09:30		10	3			7	7				
09:45		6	3	26	20	9	6	29	31	55	51
10:00		8	3			6	7				
10:15		6	7			5	1				
10:30		4	0			6	6				
10:45		12	2	30	12	7	1	24	15	54	27
11:00		5	0			14	4				
11:15		13	1			2	5				
11:30		8	1			3	3				
11:45		11	1	37	3	8	1	27	13	64	16
Total		271	431			206	490			477	921
Percent		38.6%	61.4%			29.6%	70.4%			34.1%	65.9%
Grand Total		914	1306			683	1484			1597	2790
Percent		41.2%	58.8%			31.5%	68.5%			36.4%	63.6%

ADT Not Calculated

TRAFFICOUNT, INC.
P O BOX 2508
OLYMPIA, WA 98507
(360) 491-8116

Site Code: 13
Station ID:

GEORGE, WASHINGTON
WASHINGTON WAY S/O
RICHMOND AVE
LOC# 13 V

Latitude: -999' 0.000 South

Start	16-Jul-07		Tue		Wed		Thu		Fri		Sat		Sun		Week Average	
Time	NB	SB	NB	SB	NB	SB	NB	SB	NB	SB	NB	SB	NB	SB	NB	SB
12:00 AM	*	*	2	5	1	6	3	7	*	*	*	*	*	*	2	6
01:00	*	*	1	3	1	5	1	5	*	*	*	*	*	*	1	4
02:00	*	*	3	0	4	2	2	0	*	*	*	*	*	*	3	1
03:00	*	*	3	1	3	3	3	2	*	*	*	*	*	*	3	2
04:00	*	*	**47**	33	43	24	**51**	**34**	*	*	*	*	*	*	**47**	30
05:00	*	*	36	13	38	26	29	19	*	*	*	*	*	*	34	19
06:00	*	*	35	11	46	22	36	11	*	*	*	*	*	*	39	15
07:00	*	*	32	21	**49**	39	25	22	*	*	*	*	*	*	35	27
08:00	*	*	29	26	33	30	28	26	*	*	*	*	*	*	30	27
09:00	*	*	37	23	45	**60**	26	29	*	*	*	*	*	*	36	**37**
10:00	*	*	34	**34**	42	35	30	24	*	*	*	*	*	*	35	31
11:00	*	*	37	27	42	28	37	27	*	*	*	*	*	*	39	27
12:00 PM	*	*	29	44	43	45	36	49	*	*	*	*	*	*	36	46
01:00	*	*	**67**	46	**60**	36	50	42	*	*	*	*	*	*	**59**	41
02:00	*	*	50	49	50	48	**64**	52	*	*	*	*	*	*	55	50
03:00	*	*	58	66	48	49	46	60	*	*	*	*	*	*	51	58
04:00	*	*	59	68	53	73	50	43	*	*	*	*	*	*	54	61
05:00	*	*	40	**74**	57	**85**	43	**61**	*	*	*	*	*	*	47	**73**
06:00	*	*	44	42	42	33	41	46	*	*	*	*	*	*	42	40
07:00	*	*	31	37	29	40	38	46	*	*	*	*	*	*	33	41
08:00	*	*	26	32	23	25	28	32	*	*	*	*	*	*	26	30
09:00	*	*	23	29	22	29	20	31	*	*	*	*	*	*	22	30
10:00	*	*	6	19	11	12	12	15	*	*	*	*	*	*	10	15
11:00	*	*	2	6	2	7	3	13	*	*	*	*	*	*	2	9
Lane	0	0	731	709	787	762	702	696	0	0	0	0	0	0	741	720
Day	0		1440		1549		1398		0		0		0		1461	
AM Peak			04:00	10:00	07:00	09:00	04:00	04:00							04:00	09:00
Vol.			47	34	49	60	51	34							47	37
PM Peak			13:00	17:00	13:00	17:00	14:00	17:00							13:00	17:00
Vol.			67	74	60	85	64	61							59	73
Comb. Total	0		1440		1549		1398		0		0		0		1461	
ADT	Not Calculated															

TRAFFICOUNT, INC.
P O BOX 2508
OLYMPIA, WA 98507
(360) 491-8116

GEORGE, WASHINGTON
WASHINGTON WAY S/O
RICHMOND AVE
LOC# 13 A

Site Code: 13
Station ID:

NB AXLE CLASS

Latitude: -999' 0.000 South

Start Time	Bikes	Cars & Tlrs	2 Axle Long	Buses	2 Axle 6 Tire	3 Axle Single	4 Axle Single	<5 Axle Double	5 Axle Double	>6 Axle Double	<6 Axle Multi	6 Axle Multi	>6 Axle Multi	Total
07/17/07	0	2	0	0	0	0	0	0	0	0	0	0	0	2
01:00	0	0	0	0	1	0	0	0	0	0	0	0	0	1
02:00	1	1	0	0	0	0	0	1	0	0	0	0	0	3
03:00	0	2	0	0	1	0	0	0	0	0	0	0	0	3
04:00	0	34	11	0	1	0	0	0	0	1	0	0	0	47
05:00	1	21	11	0	3	0	0	0	0	0	0	0	0	36
06:00	0	22	10	1	2	0	0	0	0	0	0	0	0	35
07:00	1	16	11	1	3	0	0	0	0	0	0	0	0	32
08:00	0	16	12	0	0	0	0	0	0	0	0	0	1	29
09:00	2	17	14	0	4	0	0	0	0	0	0	0	0	37
10:00	0	13	14	0	5	1	0	1	0	0	0	0	0	34
11:00	0	22	7	1	7	0	0	0	0	0	0	0	0	37
12 PM	0	10	10	0	6	1	0	0	1	0	0	0	1	29
13:00	2	41	18	1	4	0	0	0	0	1	0	0	0	67
14:00	0	33	15	0	2	0	0	0	0	0	0	0	0	50
15:00	3	27	23	0	2	2	0	1	0	0	0	0	0	58
16:00	0	38	13	0	8	0	0	0	0	0	0	0	0	59
17:00	2	22	11	0	4	0	0	0	0	0	0	0	1	40
18:00	1	28	13	0	2	0	0	0	0	0	0	0	0	44
19:00	1	21	6	0	2	0	0	1	0	0	0	0	0	31
20:00	0	17	6	0	3	0	0	0	0	0	0	0	0	26
21:00	3	14	4	0	2	0	0	0	0	0	0	0	0	23
22:00	0	5	0	0	1	0	0	0	0	0	0	0	0	6
23:00	0	2	0	0	0	0	0	0	0	0	0	0	0	2
Total	17	424	209	4	63	4	0	4	1	2	0	0	3	731
Percent	2.3%	58.0%	28.6%	0.5%	8.6%	0.5%	0.0%	0.5%	0.1%	0.3%	0.0%	0.0%	0.4%	
AM Peak	09:00	04:00	09:00	06:00	11:00	10:00		02:00		04:00			08:00	04:00
Vol.	2	34	14	1	7	1		1		1			1	47
PM Peak	15:00	13:00	15:00	13:00	16:00	15:00		15:00	12:00	13:00			12:00	13:00
Vol.	3	41	23	1	8	2		1	1	1			1	67

TRAFFICOUNT, INC.
P O BOX 2508
OLYMPIA, WA 98507
(360) 491-8116

GEORGE, WASHINGTON
WASHINGTON WAY S/O
RICHMOND AVE
LOC# 13 A

Site Code: 13
Station ID:

NB AXLE CLASS

Latitude: -999' 0.000 South

Start Time	Bikes	Cars & Tlrs	2 Axle Long	Buses	2 Axle 6 Tire	3 Axle Single	4 Axle Single	<5 Axle Double	5 Axle Double	>6 Axle Double	<6 Axle Multi	6 Axle Multi	>6 Axle Multi	Total
07/18/07	0	1	0	0	0	0	0	0	0	0	0	0	0	1
01:00	0	0	1	0	0	0	0	0	0	0	0	0	0	1
02:00	0	1	2	0	1	0	0	0	0	0	0	0	0	4
03:00	0	2	1	0	0	0	0	0	0	0	0	0	0	3
04:00	0	35	6	0	2	0	0	0	0	0	0	0	0	43
05:00	0	19	15	0	4	0	0	0	0	0	0	0	0	38
06:00	0	33	10	0	2	0	0	0	1	0	0	0	0	46
07:00	0	30	14	1	3	0	0	0	0	1	0	0	0	49
08:00	1	18	10	0	2	1	0	0	0	0	0	0	1	33
09:00	2	25	13	0	4	0	0	0	0	1	0	0	0	45
10:00	0	25	12	0	2	0	0	2	1	0	0	0	0	42
11:00	0	22	15	0	2	1	0	1	0	1	0	0	0	42
12 PM	0	19	17	0	5	0	0	0	0	0	0	0	2	43
13:00	1	32	20	1	4	0	0	1	0	1	0	0	0	60
14:00	0	27	18	0	4	1	0	0	0	0	0	0	0	50
15:00	1	23	15	2	5	1	0	1	0	0	0	0	0	48
16:00	0	34	14	0	4	1	0	0	0	0	0	0	0	53
17:00	2	35	16	0	4	0	0	0	0	0	0	0	0	57
18:00	0	27	11	0	4	0	0	0	0	0	0	0	0	42
19:00	1	22	3	1	2	0	0	0	0	0	0	0	0	29
20:00	0	13	5	0	5	0	0	0	0	0	0	0	0	23
21:00	2	11	7	1	1	0	0	0	0	0	0	0	0	22
22:00	0	11	0	0	0	0	0	0	0	0	0	0	0	11
23:00	0	2	0	0	0	0	0	0	0	0	0	0	0	2
Total	10	467	225	6	60	5	0	5	2	4	0	0	3	787
Percent	1.3%	59.3%	28.6%	0.8%	7.6%	0.6%	0.0%	0.6%	0.3%	0.5%	0.0%	0.0%	0.4%	
AM Peak	09:00	04:00	05:00	07:00	05:00	08:00		10:00	06:00	07:00			08:00	07:00
Vol.	2	35	15	1	4	1		2	1	1			1	49
PM Peak	17:00	17:00	13:00	15:00	12:00	14:00		13:00		13:00			12:00	13:00
Vol.	2	35	20	2	5	1		1		1			2	60

TRAFFICOUNT, INC.
P O BOX 2508
OLYMPIA, WA 98507
(360) 491-8116

GEORGE, WASHINGTON
WASHINGTON WAY S/O
RICHMOND AVE
LOC# 13 A

Site Code: 13
Station ID:

NB AXLE CLASS

Latitude: -999' 0.000 South

Start Time	Bikes	Cars & Tlrs	2 Axle Long	Buses	2 Axle 6 Tire	3 Axle Single	4 Axle Single	<5 Axle Double	5 Axle Double	>6 Axle Double	<6 Axle Multi	6 Axle Multi	>6 Axle Multi	Total
07/19/07	0	1	1	0	1	0	0	0	0	0	0	0	0	3
01:00	0	0	0	0	1	0	0	0	0	0	0	0	0	1
02:00	0	1	0	1	0	0	0	0	0	0	0	0	0	2
03:00	0	1	0	0	0	0	0	0	0	0	0	0	2	3
04:00	0	40	9	0	2	0	0	0	0	0	0	0	0	51
05:00	2	14	9	0	4	0	0	0	0	0	0	0	0	29
06:00	1	24	9	1	1	0	0	0	0	0	0	0	0	36
07:00	0	14	9	0	2	0	0	0	0	0	0	0	0	25
08:00	0	14	11	0	1	0	0	1	0	0	0	0	1	28
09:00	0	12	7	1	3	1	0	0	0	2	0	0	0	26
10:00	0	17	11	0	2	0	0	0	0	0	0	0	0	30
11:00	0	17	13	0	5	0	0	0	0	1	0	0	1	37
12 PM	1	15	12	0	6	0	0	1	1	0	0	0	0	36
13:00	1	28	9	1	6	1	0	1	1	0	0	0	2	50
14:00	0	43	17	0	3	0	0	1	0	0	0	0	0	64
15:00	0	29	13	0	2	1	0	0	1	0	0	0	0	46
16:00	1	22	17	0	7	0	0	1	0	0	0	0	2	50
17:00	2	24	13	0	2	1	0	0	0	0	0	0	1	43
18:00	1	28	12	0	0	0	0	0	0	0	0	0	0	41
19:00	1	22	10	0	4	0	0	1	0	0	0	0	0	38
20:00	0	21	6	1	0	0	0	0	0	0	0	0	0	28
21:00	0	13	6	0	1	0	0	0	0	0	0	0	0	20
22:00	0	9	3	0	0	0	0	0	0	0	0	0	0	12
23:00	0	2	1	0	0	0	0	0	0	0	0	0	0	3
Total	10	411	198	5	53	4	0	6	3	3	0	0	9	702
Percent	1.4%	58.5%	28.2%	0.7%	7.5%	0.6%	0.0%	0.9%	0.4%	0.4%	0.0%	0.0%	1.3%	
AM Peak	05:00	04:00	11:00	02:00	11:00	09:00		08:00		09:00			03:00	04:00
Vol.	2	40	13	1	5	1		1		2			2	51
PM Peak	17:00	14:00	14:00	13:00	16:00	13:00		12:00	12:00				13:00	14:00
Vol.	2	43	17	1	7	1		1	1				2	64
Grand Total	37	1302	632	15	176	13	0	15	6	9	0	0	15	2220
Percent	1.7%	58.6%	28.5%	0.7%	7.9%	0.6%	0.0%	0.7%	0.3%	0.4%	0.0%	0.0%	0.7%	

TRAFFICOUNT, INC.
P O BOX 2508
OLYMPIA, WA 98507
(360) 491-8116

Site Code: 14
Station ID:

GEORGE, WASHINGTON
WASHINGTON WAY N/O
MONTMORENCY BLVD
LOC# 14 V

Latitude: -999' 0.000 South

Start	17-Jul-07	NB		Hour Totals		SB		Hour Totals		Combined Totals	
Time	Tue	Morning	Afternoon	Morning	Afternoon	Morning	Afternoon	Morning	Afternoon	Morning	Afternoon
12:00		1	11			0	10				
12:15		1	10			1	17				
12:30		0	11			2	13				
12:45		0	10	2	42	2	15	5	55	7	97
01:00		0	14			0	6				
01:15		1	19			1	21				
01:30		0	22			1	9				
01:45		0	20	1	75	0	17	2	53	3	128
02:00		1	10			0	17				
02:15		0	14			0	20				
02:30		0	18			0	14				
02:45		1	15	2	57	0	8	0	59	2	116
03:00		0	12			0	14				
03:15		1	15			0	27				
03:30		0	16			0	18				
03:45		2	18	3	61	1	11	1	70	4	131
04:00		5	18			4	19				
04:15		14	12			5	18				
04:30		19	22			19	20				
04:45		7	13	45	65	7	20	35	77	80	142
05:00		15	10			3	25				
05:15		4	12			2	22				
05:30		8	13			2	24				
05:45		9	11	36	46	4	15	11	86	47	132
06:00		10	15			2	12				
06:15		7	14			5	14				
06:30		11	7			1	14				
06:45		8	14	36	50	7	8	15	48	51	98
07:00		6	10			6	20				
07:15		9	10			3	8				
07:30		9	8			8	14				
07:45		11	5	35	33	3	6	20	48	55	81
08:00		6	4			6	11				
08:15		9	10			8	6				
08:30		8	5			8	9				
08:45		10	10	33	29	14	7	36	33	69	62
09:00		12	7			11	6				
09:15		7	7			2	11				
09:30		7	5			5	10				
09:45		15	4	41	23	6	4	24	31	65	54
10:00		13	0			12	8				
10:15		10	3			6	8				
10:30		9	2			8	3				
10:45		9	1	41	6	11	0	37	19	78	25
11:00		10	1			7	1				
11:15		16	0			10	3				
11:30		7	1			11	1				
11:45		9	0	42	2	6	1	34	6	76	8
Total		317	489			220	585			537	1074
Percent		39.3%	60.7%			27.3%	72.7%			33.3%	66.7%

TRAFFICOUNT, INC.
P O BOX 2508
OLYMPIA, WA 98507
(360) 491-8116

Site Code: 14
Station ID:

GEORGE, WASHINGTON
WASHINGTON WAY N/O
MONTMORENCY BLVD
LOC# 14 V

Latitude: -999' 0.000 South

Start	18-Jul-07	NB		Hour Totals		SB		Hour Totals		Combined Totals	
Time	Wed	Morning	Afternoon	Morning	Afternoon	Morning	Afternoon	Morning	Afternoon	Morning	Afternoon
12:00		0	20			3	15				
12:15		1	20			1	18				
12:30		0	12			1	10				
12:45		0	6	1	58	1	11	6	54	7	112
01:00		1	19			0	17				
01:15		0	20			1	9				
01:30		0	16			2	12				
01:45		0	19	1	74	2	13	5	51	6	125
02:00		0	14			0	14				
02:15		0	16			0	19				
02:30		3	8			2	13				
02:45		1	15	4	53	0	18	2	64	6	117
03:00		0	13			1	11				
03:15		4	10			0	13				
03:30		0	19			1	22				
03:45		0	17	4	59	0	15	2	61	6	120
04:00		2	8			4	13				
04:15		13	12			6	16				
04:30		22	13			6	20				
04:45		7	14	44	47	8	18	24	67	68	114
05:00		10	22			4	22				
05:15		10	12			6	19				
05:30		6	16			8	17				
05:45		12	15	38	65	7	14	25	72	63	137
06:00		9	6			6	10				
06:15		15	11			9	9				
06:30		12	13			3	15				
06:45		10	13	46	43	7	10	25	44	71	87
07:00		13	9			10	16				
07:15		11	7			7	19				
07:30		17	10			10	6				
07:45		11	6	52	32	12	8	39	49	91	81
08:00		10	9			10	9				
08:15		3	9			6	10				
08:30		10	5			10	5				
08:45		13	5	36	28	9	7	35	31	71	59
09:00		10	10			19	12				
09:15		9	6			21	6				
09:30		15	3			14	5				
09:45		16	2	50	21	12	5	66	28	116	49
10:00		9	3			11	4				
10:15		17	6			12	2				
10:30		8	1			13	3				
10:45		13	2	47	12	11	1	47	10	94	22
11:00		8	0			9	2				
11:15		14	1			7	1				
11:30		17	0			5	0				
11:45		9	1	48	2	12	5	33	8	81	10
Total		371	494			309	539			680	1033
Percent		42.9%	57.1%			36.4%	63.6%			39.7%	60.3%

TRAFFICOUNT, INC.
P O BOX 2508
OLYMPIA, WA 98507
(360) 491-8116

Site Code: 14
Station ID:

GEORGE, WASHINGTON
WASHINGTON WAY N/O
MONTMORENCY BLVD
LOC# 14 V

Latitude: -999' 0.000 South

Start	19-Jul-07	NB		Hour Totals		SB		Hour Totals		Combined Totals	
Time	Thu	Morning	Afternoon	Morning	Afternoon	Morning	Afternoon	Morning	Afternoon	Morning	Afternoon
12:00		0	13			1	16				
12:15		2	14			2	11				
12:30		0	10			2	20				
12:45		1	8	3	45	2	15	7	62	10	107
01:00		0	20			1	19				
01:15		1	6			2	18				
01:30		0	20			1	9				
01:45		0	17	1	63	0	5	4	51	5	114
02:00		0	14			0	14				
02:15		1	16			0	16				
02:30		0	23			0	22				
02:45		1	19	2	72	0	14	0	66	2	138
03:00		1	16			0	8				
03:15		0	18			1	25				
03:30		2	12			0	15				
03:45		0	7	3	53	1	17	2	65	5	118
04:00		5	13			4	13				
04:15		8	17			5	10				
04:30		27	14			17	13				
04:45		10	13	50	57	12	19	38	55	88	112
05:00		7	17			4	17				
05:15		7	6			8	23				
05:30		5	11			2	23				
05:45		8	10	27	44	5	18	19	81	46	125
06:00		8	13			1	17				
06:15		8	12			3	12				
06:30		11	13			2	12				
06:45		11	6	38	44	5	16	11	57	49	101
07:00		6	6			10	12				
07:15		9	10			1	15				
07:30		6	11			7	9				
07:45		11	14	32	41	12	16	30	52	62	93
08:00		7	9			6	10				
08:15		14	8			5	15				
08:30		4	14			7	6				
08:45		2	6	27	37	10	7	28	38	55	75
09:00		11	8			9	8				
09:15		2	5			6	7				
09:30		12	4			9	7				
09:45		9	3	34	20	12	4	36	26	70	46
10:00		9	3			5	7				
10:15		8	7			7	1				
10:30		6	0			7	6				
10:45		11	3	34	13	14	3	33	17	67	30
11:00		10	0			13	3				
11:15		14	1			4	4				
11:30		9	1			7	3				
11:45		16	1	49	3	12	2	36	12	85	15
Total		300	492			244	582			544	1074
Percent		37.9%	62.1%			29.5%	70.5%			33.6%	66.4%
Grand Total		988	1475			773	1706			1761	3181
Percent		40.1%	59.9%			31.2%	68.8%			35.6%	64.4%

ADT Not Calculated

TRAFFICOUNT, INC.
P O BOX 2508
OLYMPIA, WA 98507
(360) 491-8116

Site Code: 14
Station ID:

GEORGE, WASHINGTON
WASHINGTON WAY N/O
MONTMORENCY BLVD
LOC# 14 V

Latitude: -999' 0.000 South

Start	16-Jul-07		Tue		Wed		Thu		Fri		Sat		Sun		Week Average	
Time	NB	SB	NB	SB	NB	SB	NB	SB	NB	SB	NB	SB	NB	SB	NB	SB
12:00 AM	*	*	2	5	1	6	3	7	*	*	*	*	*	*	2	6
01:00	*	*	1	2	1	5	1	4	*	*	*	*	*	*	1	4
02:00	*	*	2	0	4	2	2	0	*	*	*	*	*	*	3	1
03:00	*	*	3	1	4	2	3	2	*	*	*	*	*	*	3	2
04:00	*	*	**45**	35	44	24	**50**	**38**	*	*	*	*	*	*	**46**	32
05:00	*	*	36	11	38	25	27	19	*	*	*	*	*	*	34	18
06:00	*	*	36	15	46	25	38	11	*	*	*	*	*	*	40	17
07:00	*	*	35	20	**52**	39	32	30	*	*	*	*	*	*	40	30
08:00	*	*	33	36	36	35	27	28	*	*	*	*	*	*	32	33
09:00	*	*	41	24	50	**66**	34	36	*	*	*	*	*	*	42	**42**
10:00	*	*	41	**37**	47	47	34	33	*	*	*	*	*	*	41	39
11:00	*	*	42	34	48	33	49	36	*	*	*	*	*	*	46	34
12:00 PM	*	*	42	55	58	54	45	62	*	*	*	*	*	*	48	57
01:00	*	*	**75**	53	**74**	51	63	51	*	*	*	*	*	*	**71**	52
02:00	*	*	57	59	53	64	**72**	66	*	*	*	*	*	*	61	63
03:00	*	*	61	70	59	61	53	65	*	*	*	*	*	*	58	65
04:00	*	*	65	77	47	67	57	55	*	*	*	*	*	*	56	66
05:00	*	*	46	**86**	65	**72**	44	**81**	*	*	*	*	*	*	52	**80**
06:00	*	*	50	48	43	44	44	57	*	*	*	*	*	*	46	50
07:00	*	*	33	48	32	49	41	52	*	*	*	*	*	*	35	50
08:00	*	*	29	33	28	31	37	38	*	*	*	*	*	*	31	34
09:00	*	*	23	31	21	28	20	26	*	*	*	*	*	*	21	28
10:00	*	*	6	19	12	10	13	17	*	*	*	*	*	*	10	15
11:00	*	*	2	6	2	8	3	12	*	*	*	*	*	*	2	9
Lane	0	0	806	805	865	848	792	826	0	0	0	0	0	0	821	827
Day	0		1611		1713		1618		0		0		0		1648	
AM Peak			04:00	10:00	07:00	09:00	04:00	04:00							04:00	09:00
Vol.			45	37	52	66	50	38							46	42
PM Peak			13:00	17:00	13:00	17:00	14:00	17:00							13:00	17:00
Vol.			75	86	74	72	72	81							71	80
Comb. Total	0		1611		1713		1618		0		0		0		1648	
ADT	Not Calculated															

TRAFFICOUNT, INC.
P O BOX 2508
OLYMPIA, WA 98507
(360) 491-8116

Site Code: 15
Station ID:

GEORGE, WASHINGTON
MONTMORENCY BLVD E/O
WASHINGTON WAY
LOC# 15 V

Latitude: -999' 0.000 South

Start	17-Jul-07	EB		Hour Totals		WB		Hour Totals		Combined Totals	
Time	Tue	Morning	Afternoon	Morning	Afternoon	Morning	Afternoon	Morning	Afternoon	Morning	Afternoon
12:00		0	4			0	1				
12:15		0	1			0	3				
12:30		0	0			0	3				
12:45		0	0	0	5	0	2	0	9	0	14
01:00		0	2			0	3				
01:15		0	4			0	1				
01:30		1	6			0	4				
01:45		0	3	1	15	0	5	0	13	1	28
02:00		0	1			1	1				
02:15		0	3			0	1				
02:30		0	6			0	4				
02:45		0	2	0	12	0	6	1	12	1	24
03:00		0	11			0	5				
03:15		0	9			0	8				
03:30		0	1			0	2				
03:45		0	7	0	28	0	6	0	21	0	49
04:00		1	4			3	6				
04:15		1	7			7	2				
04:30		3	7			9	4				
04:45		1	8	6	26	3	6	22	18	28	44
05:00		1	2			2	2				
05:15		1	4			1	2				
05:30		0	7			3	4				
05:45		0	3	2	16	2	0	8	8	10	24
06:00		0	1			1	0				
06:15		1	3			0	4				
06:30		0	3			1	2				
06:45		0	3	1	10	2	5	4	11	5	21
07:00		0	6			0	5				
07:15		1	1			1	7				
07:30		0	4			2	3				
07:45		2	4	3	15	1	0	4	15	7	30
08:00		1	2			2	0				
08:15		0	1			2	2				
08:30		1	1			1	3				
08:45		1	3	3	7	1	1	6	6	9	13
09:00		2	2			1	3				
09:15		1	4			3	2				
09:30		0	2			3	2				
09:45		0	0	3	8	2	1	9	8	12	16
10:00		0	4			0	0				
10:15		1	0			3	1				
10:30		2	3			3	0				
10:45		2	0	5	7	0	0	6	1	11	8
11:00		3	0			1	0				
11:15		2	1			4	0				
11:30		3	0			1	1				
11:45		3	0	11	1	5	0	11	1	22	2
Total		35	150			71	123			106	273
Percent		18.9%	81.1%			36.6%	63.4%			28.0%	72.0%

TRAFFICOUNT, INC.
P O BOX 2508
OLYMPIA, WA 98507
(360) 491-8116

Site Code: 15
Station ID:

GEORGE, WASHINGTON
MONTMORENCY BLVD E/O
WASHINGTON WAY
LOC# 15 V

Latitude: -999' 0.000 South

Start	18-Jul-07	EB		Hour Totals		WB		Hour Totals		Combined Totals	
Time	Wed	Morning	Afternoon	Morning	Afternoon	Morning	Afternoon	Morning	Afternoon	Morning	Afternoon
12:00		1	2			0	7				
12:15		0	4			0	3				
12:30		0	5			0	6				
12:45		0	3	1	14	0	2	0	18	1	32
01:00		0	5			1	3				
01:15		0	3			0	4				
01:30		1	0			0	4				
01:45		1	4	2	12	0	4	1	15	3	27
02:00		0	2			0	7				
02:15		0	1			0	6				
02:30		0	5			0	3				
02:45		0	3	0	11	0	3	0	19	0	30
03:00		0	3			0	1				
03:15		0	1			1	3				
03:30		0	6			0	6				
03:45		0	7	0	17	0	6	1	16	1	33
04:00		0	5			0	4				
04:15		2	7			5	4				
04:30		0	7			6	5				
04:45		2	7	4	26	5	4	16	17	20	43
05:00		0	8			0	2				
05:15		1	2			1	2				
05:30		2	4			1	3				
05:45		1	3	4	17	2	4	4	11	8	28
06:00		0	3			2	2				
06:15		2	1			2	1				
06:30		0	5			2	1				
06:45		0	5	2	14	2	3	8	7	10	21
07:00		1	2			3	2				
07:15		1	4			2	3				
07:30		2	1			2	2				
07:45		1	2	5	9	0	2	7	9	12	18
08:00		1	1			1	1				
08:15		0	1			1	1				
08:30		3	1			3	1				
08:45		4	0	8	3	4	1	9	4	17	7
09:00		6	4			1	4				
09:15		4	1			0	2				
09:30		0	1			2	1				
09:45		3	2	13	8	3	0	6	7	19	15
10:00		3	2			3	1				
10:15		1	0			1	2				
10:30		1	0			0	0				
10:45		2	1	7	3	5	0	9	3	16	6
11:00		1	0			0	0				
11:15		2	1			2	0				
11:30		2	0			1	0				
11:45		4	1	9	2	2	0	5	0	14	2
Total		55	136			66	126			121	262
Percent		28.8%	71.2%			34.4%	65.6%			31.6%	68.4%

TRAFFICOUNT, INC.
P O BOX 2508
OLYMPIA, WA 98507
(360) 491-8116

Site Code: 15
Station ID:

GEORGE, WASHINGTON
MONTMORENCY BLVD E/O
WASHINGTON WAY
LOC# 15 V

Latitude: -999' 0.000 South

Start	19-Jul-07	EB		Hour Totals		WB		Hour Totals		Combined Totals	
Time	Thu	Morning	Afternoon	Morning	Afternoon	Morning	Afternoon	Morning	Afternoon	Morning	Afternoon
12:00		1	0			0	1				
12:15		1	2			0	1				
12:30		0	5			0	5				
12:45		0	9	2	16	0	4	0	11	2	27
01:00		0	3			0	4				
01:15		1	6			0	1				
01:30		0	2			0	9				
01:45		0	0	1	11	0	1	0	15	1	26
02:00		0	2			0	1				
02:15		0	3			1	2				
02:30		0	4			0	2				
02:45		0	3	0	12	0	7	1	12	1	24
03:00		0	3			0	2				
03:15		0	6			0	3				
03:30		0	4			1	2				
03:45		0	6	0	19	0	4	1	11	1	30
04:00		1	2			2	4				
04:15		2	5			6	7				
04:30		4	3			10	3				
04:45		2	4	9	14	7	7	25	21	34	35
05:00		0	4			1	4				
05:15		1	6			2	1				
05:30		0	4			2	4				
05:45		0	4	1	18	2	1	7	10	8	28
06:00		0	3			1	4				
06:15		0	5			1	4				
06:30		0	3			0	5				
06:45		1	5	1	16	3	3	5	16	6	32
07:00		1	1			0	4				
07:15		1	9			3	3				
07:30		0	3			1	3				
07:45		3	6	5	19	2	3	6	13	11	32
08:00		0	6			1	1				
08:15		0	4			2	6				
08:30		0	3			1	5				
08:45		0	0	0	13	0	1	4	13	4	26
09:00		0	4			1	4				
09:15		1	2			0	2				
09:30		2	0			2	0				
09:45		6	1	9	7	4	0	7	6	16	13
10:00		1	1			3	0				
10:15		2	0			1	2				
10:30		2	0			0	0				
10:45		1	1	6	2	0	0	4	2	10	4
11:00		2	1			0	0				
11:15		2	1			2	0				
11:30		1	0			1	0				
11:45		1	0	6	2	2	0	5	0	11	2
Total		40	149			65	130			105	279
Percent		21.2%	78.8%			33.3%	66.7%			27.3%	72.7%
Grand Total		130	435			202	379			332	814
Percent		23.0%	77.0%			34.8%	65.2%			29.0%	71.0%

ADT Not Calculated

TRAFFICOUNT, INC.
P O BOX 2508
OLYMPIA, WA 98507
(360) 491-8116

Site Code: 15
Station ID:

GEORGE, WASHINGTON
MONTMORENCY BLVD E/O
WASHINGTON WAY
LOC# 15 V

Latitude: -999' 0.000 South

Start	16-Jul-07		Tue		Wed		Thu		Fri		Sat		Sun		Week Average	
Time	EB	WB	EB	WB	EB	WB	EB	WB	EB	WB	EB	WB	EB	WB	EB	WB
12:00 AM	*	*	0	0	1	0	2	0	*	*	*	*	*	*	1	0
01:00	*	*	1	0	2	1	1	0	*	*	*	*	*	*	1	0
02:00	*	*	0	1	0	0	0	1	*	*	*	*	*	*	0	1
03:00	*	*	0	0	0	1	0	1	*	*	*	*	*	*	0	1
04:00	*	*	6	**22**	4	**16**	**9**	**25**	*	*	*	*	*	*	6	**21**
05:00	*	*	2	8	4	4	1	7	*	*	*	*	*	*	2	6
06:00	*	*	1	4	2	8	1	5	*	*	*	*	*	*	1	6
07:00	*	*	3	4	5	7	5	6	*	*	*	*	*	*	4	6
08:00	*	*	3	6	8	9	0	4	*	*	*	*	*	*	4	6
09:00	*	*	3	9	**13**	6	9	7	*	*	*	*	*	*	8	7
10:00	*	*	5	6	7	9	6	4	*	*	*	*	*	*	6	6
11:00	*	*	**11**	11	9	5	6	5	*	*	*	*	*	*	**9**	7
12:00 PM	*	*	5	9	14	18	16	11	*	*	*	*	*	*	12	13
01:00	*	*	15	13	12	15	11	15	*	*	*	*	*	*	13	14
02:00	*	*	12	12	11	**19**	12	12	*	*	*	*	*	*	12	14
03:00	*	*	**28**	**21**	17	16	**19**	11	*	*	*	*	*	*	21	16
04:00	*	*	26	18	**26**	17	14	**21**	*	*	*	*	*	*	**22**	**19**
05:00	*	*	16	8	17	11	18	10	*	*	*	*	*	*	17	10
06:00	*	*	10	11	14	7	16	16	*	*	*	*	*	*	13	11
07:00	*	*	15	15	9	9	19	13	*	*	*	*	*	*	14	12
08:00	*	*	7	6	3	4	13	13	*	*	*	*	*	*	8	8
09:00	*	*	8	8	8	7	7	6	*	*	*	*	*	*	8	7
10:00	*	*	7	1	3	3	2	2	*	*	*	*	*	*	4	2
11:00	*	*	1	1	2	0	2	0	*	*	*	*	*	*	2	0
Lane	0	0	185	194	191	192	189	195	0	0	0	0	0	0	188	193
Day	0		379		383		384		0		0		0		381	
AM Peak			11:00	04:00	09:00	04:00	04:00	04:00							11:00	04:00
Vol.			11	22	13	16	9	25							9	21
PM Peak			15:00	15:00	16:00	14:00	15:00	16:00							16:00	16:00
Vol.			28	21	26	19	19	21							22	19
Comb. Total	0		379		383		384		0		0		0		381	
ADT	Not Calculated															

TRAFFICOUNT, INC.
P O BOX 2508
OLYMPIA, WA 98507
(360) 491-8116

Site Code: 16
Station ID:

GEORGE, WASHINGTON
WASHINGTON WAY S/O
MONTMORENCY BLVD
LOC# 16 V

Latitude: -999' 0.000 South

Start	17-Jul-07	NB		Hour Totals		SB		Hour Totals		Combined Totals	
Time	Tue	Morning	Afternoon	Morning	Afternoon	Morning	Afternoon	Morning	Afternoon	Morning	Afternoon
12:00		1	10			1	7				
12:15		1	5			0	15				
12:30		0	9			2	11				
12:45		0	1	2	25	2	11	5	44	7	69
01:00		0	11			0	3				
01:15		1	16			1	12				
01:30		0	20			1	5				
01:45		0	9	1	56	0	10	2	30	3	86
02:00		0	9			0	11				
02:15		0	10			0	10				
02:30		0	12			0	10				
02:45		1	11	1	42	0	3	0	34	1	76
03:00		0	11			0	7				
03:15		1	7			0	10				
03:30		0	9			0	15				
03:45		1	15	2	42	1	10	1	42	3	84
04:00		1	11			3	10				
04:15		4	12			5	8				
04:30		11	17			23	10				
04:45		5	13	21	53	4	16	35	44	56	97
05:00		9	9			3	14				
05:15		3	8			2	15				
05:30		2	12			3	18				
05:45		7	7	21	36	5	10	13	57	34	93
06:00		8	10			3	6				
06:15		7	13			5	13				
06:30		6	4			2	6				
06:45		8	6	29	33	4	7	14	32	43	65
07:00		5	8			7	9				
07:15		7	4			2	7				
07:30		6	4			7	6				
07:45		9	3	27	19	2	3	18	25	45	44
08:00		3	2			5	9				
08:15		8	7			5	5				
08:30		6	3			7	9				
08:45		8	6	25	18	8	3	25	26	50	44
09:00		8	0			7	4				
09:15		6	5			4	4				
09:30		4	3			5	7				
09:45		12	4	30	12	5	3	21	18	51	30
10:00		14	0			10	2				
10:15		8	2			7	6				
10:30		4	1			8	1				
10:45		6	0	32	3	7	0	32	9	64	12
11:00		10	0			5	1				
11:15		9	0			7	1				
11:30		8	0			5	0				
11:45		3	0	30	0	4	2	21	4	51	4
Total		221	339			187	365			408	704
Percent		39.5%	60.5%			33.9%	66.1%			36.7%	63.3%

TRAFFICOUNT, INC.
P O BOX 2508
OLYMPIA, WA 98507
(360) 491-8116

Site Code: 16
Station ID:

GEORGE, WASHINGTON
WASHINGTON WAY S/O
MONTMORENCY BLVD
LOC# 16 V

Latitude: -999' 0.000 South

Start	18-Jul-07	NB		Hour Totals		SB		Hour Totals		Combined Totals	
Time	Wed	Morning	Afternoon	Morning	Afternoon	Morning	Afternoon	Morning	Afternoon	Morning	Afternoon
12:00		0	6			1	7				
12:15		2	15			1	11				
12:30		0	5			1	7				
12:45		0	5	2	31	0	10	3	35	5	66
01:00		0	13			0	9				
01:15		0	15			1	9				
01:30		0	9			2	12				
01:45		0	10	0	47	1	4	4	34	4	81
02:00		0	7			0	9				
02:15		0	12			0	15				
02:30		1	5			2	7				
02:45		2	9	3	33	0	8	2	39	5	72
03:00		0	11			1	9				
03:15		3	6			0	6				
03:30		0	8			1	10				
03:45		0	10	3	35	0	11	2	36	5	71
04:00		2	8			5	12				
04:15		4	9			5	8				
04:30		14	5			6	16				
04:45		3	14	23	36	7	13	23	49	46	85
05:00		10	12			3	15				
05:15		4	9			4	20				
05:30		3	9			7	14				
05:45		9	7	26	37	7	11	21	60	47	97
06:00		4	7			6	8				
06:15		12	7			7	4				
06:30		9	7			6	5				
06:45		7	12	32	33	3	9	22	26	54	59
07:00		7	8			6	7				
07:15		9	6			4	15				
07:30		13	4			9	4				
07:45		9	2	38	20	10	3	29	29	67	49
08:00		8	8			9	6				
08:15		2	7			8	8				
08:30		7	3			3	4				
08:45		12	3	29	21	7	6	27	24	56	45
09:00		8	4			11	6				
09:15		9	5			15	7				
09:30		11	2			6	3				
09:45		10	1	38	12	4	2	36	18	74	30
10:00		8	2			8	5				
10:15		15	2			9	2				
10:30		3	2			9	3				
10:45		12	0	38	6	7	1	33	11	71	17
11:00		5	0			7	2				
11:15		15	2			8	0				
11:30		10	0			4	0				
11:45		7	1	37	3	8	2	27	4	64	7
Total		269	314			229	365			498	679
Percent		46.1%	53.9%			38.6%	61.4%			42.3%	57.7%

TRAFFICOUNT, INC.
P O BOX 2508
OLYMPIA, WA 98507
(360) 491-8116

Site Code: 16
Station ID:

GEORGE, WASHINGTON
WASHINGTON WAY S/O
MONTMORENCY BLVD
LOC# 16 V

Latitude: -999' 0.000 South

Start	19-Jul-07	NB		Hour Totals		SB		Hour Totals		Combined Totals	
Time	Thu	Morning	Afternoon	Morning	Afternoon	Morning	Afternoon	Morning	Afternoon	Morning	Afternoon
12:00		0	11			1	18				
12:15		2	13			0	10				
12:30		0	9			1	8				
12:45		0	3	2	36	1	10	3	46	5	82
01:00		0	8			1	10				
01:15		1	9			1	7				
01:30		0	12			1	8				
01:45		0	9	1	38	0	3	3	28	4	66
02:00		0	15			0	9				
02:15		0	12			0	7				
02:30		0	14			0	10				
02:45		1	15	1	56	0	8	0	34	1	90
03:00		1	10			0	5				
03:15		0	12			1	17				
03:30		0	11			0	14				
03:45		1	8	2	41	2	11	3	47	5	88
04:00		1	7			3	8				
04:15		4	9			6	10				
04:30		16	12			15	7				
04:45		4	11	25	39	13	15	37	40	62	79
05:00		5	14			3	9				
05:15		1	4			8	16				
05:30		2	7			3	11				
05:45		6	8	14	33	6	13	20	49	34	82
06:00		6	8			3	10				
06:15		6	11			3	15				
06:30		6	11			2	8				
06:45		10	1	28	31	4	7	12	40	40	71
07:00		4	3			6	6				
07:15		5	7			1	3				
07:30		5	5			5	5				
07:45		5	9	19	24	7	3	19	17	38	41
08:00		5	6			6	4				
08:15		10	3			5	7				
08:30		4	3			5	4				
08:45		1	3	20	15	7	7	23	22	43	37
09:00		9	8			7	9				
09:15		0	2			4	9				
09:30		8	2			7	5				
09:45		3	1	20	13	3	4	21	27	41	40
10:00		4	1			4	5				
10:15		6	5			3	1				
10:30		5	2			5	5				
10:45		13	0	28	8	6	0	18	11	46	19
11:00		6	0			11	4				
11:15		10	0			1	2				
11:30		8	1			3	3				
11:45		11	1	35	2	11	1	26	10	61	12
Total		195	336			185	371			380	707
Percent		36.7%	63.3%			33.3%	66.7%			35.0%	65.0%
Grand Total		685	989			601	1101			1286	2090
Percent		40.9%	59.1%			35.3%	64.7%			38.1%	61.9%

ADT Not Calculated

TRAFFICOUNT, INC.
P O BOX 2508
OLYMPIA, WA 98507
(360) 491-8116

Site Code: 16
Station ID:

GEORGE, WASHINGTON
WASHINGTON WAY S/O
MONTMORENCY BLVD
LOC# 16 V

Latitude: -999' 0.000 South

Start	16-Jul-07		Tue		Wed		Thu		Fri		Sat		Sun		Week Average	
Time	NB	SB	NB	SB	NB	SB	NB	SB	NB	SB	NB	SB	NB	SB	NB	SB
12:00 AM	*	*	2	5	2	3	2	3	*	*	*	*	*	*	2	4
01:00	*	*	1	2	0	4	1	3	*	*	*	*	*	*	1	3
02:00	*	*	1	0	3	2	1	0	*	*	*	*	*	*	2	1
03:00	*	*	2	1	3	2	2	3	*	*	*	*	*	*	2	2
04:00	*	*	21	**35**	23	23	25	**37**	*	*	*	*	*	*	23	**32**
05:00	*	*	21	13	26	21	14	20	*	*	*	*	*	*	20	18
06:00	*	*	29	14	32	22	28	12	*	*	*	*	*	*	30	16
07:00	*	*	27	18	**38**	29	19	19	*	*	*	*	*	*	28	22
08:00	*	*	25	25	29	27	20	23	*	*	*	*	*	*	25	25
09:00	*	*	30	21	38	**36**	20	21	*	*	*	*	*	*	29	26
10:00	*	*	**32**	32	38	33	28	18	*	*	*	*	*	*	33	28
11:00	*	*	30	21	37	27	**35**	26	*	*	*	*	*	*	**34**	25
12:00 PM	*	*	25	44	31	35	36	46	*	*	*	*	*	*	31	42
01:00	*	*	**56**	30	**47**	34	38	28	*	*	*	*	*	*	**47**	31
02:00	*	*	42	34	33	39	**56**	34	*	*	*	*	*	*	44	36
03:00	*	*	42	42	35	36	41	47	*	*	*	*	*	*	39	42
04:00	*	*	53	44	36	49	39	40	*	*	*	*	*	*	43	44
05:00	*	*	36	**57**	37	**60**	33	**49**	*	*	*	*	*	*	35	**55**
06:00	*	*	33	32	33	26	31	40	*	*	*	*	*	*	32	33
07:00	*	*	19	25	20	29	24	17	*	*	*	*	*	*	21	24
08:00	*	*	18	26	21	24	15	22	*	*	*	*	*	*	18	24
09:00	*	*	12	18	12	18	13	27	*	*	*	*	*	*	12	21
10:00	*	*	3	9	6	11	8	11	*	*	*	*	*	*	6	10
11:00	*	*	0	4	3	4	2	10	*	*	*	*	*	*	2	6
Lane	0	0	560	552	583	594	531	556	0	0	0	0	0	0	559	570
Day	0		1112		1177		1087		0		0		0		1129	
AM Peak			10:00	04:00	07:00	09:00	11:00	04:00							11:00	04:00
Vol.			32	35	38	36	35	37							34	32
PM Peak			13:00	17:00	13:00	17:00	14:00	17:00							13:00	17:00
Vol.			56	57	47	60	56	49							47	55
Comb. Total	0		1112		1177		1087		0		0		0		1129	
ADT	Not Calculated															

TRAFFICOUNT, INC.
P O BOX 2508
OLYMPIA, WA 98507
(360) 491-8116

Site Code: 17
Station ID:

GEORGE, WASHINGTON
MONTMORENCY BLVD W/O
WASHINGTON WAY
LOC# 17 V

Latitude: -999' 0.000 South

Start	17-Jul-07	EB		Hour Totals		WB		Hour Totals		Combined Totals	
Time	Tue	Morning	Afternoon	Morning	Afternoon	Morning	Afternoon	Morning	Afternoon	Morning	Afternoon
12:00		1	3			0	3				
12:15		0	2			0	1				
12:30		0	0			0	4				
12:45		0	5	1	10	0	8	0	16	1	26
01:00		0	2			0	3				
01:15		0	1			0	4				
01:30		0	3			0	5				
01:45		0	3	0	9	0	6	0	18	0	27
02:00		0	2			0	7				
02:15		0	3			0	7				
02:30		0	6			0	6				
02:45		0	1	0	12	0	4	0	24	0	36
03:00		0	3			0	4				
03:15		0	4			0	5				
03:30		1	2			0	2				
03:45		1	4	2	13	0	3	0	14	2	27
04:00		0	4			0	4				
04:15		5	3			0	6				
04:30		5	8			1	8				
04:45		1	5	11	20	1	4	2	22	13	42
05:00		3	0			1	7				
05:15		5	3			1	4				
05:30		2	7			0	5				
05:45		2	3	12	13	1	8	3	24	15	37
06:00		2	6			1	6				
06:15		0	4			0	6				
06:30		5	2			2	2				
06:45		1	4	8	16	2	2	5	16	13	32
07:00		2	6			2	7				
07:15		0	3			0	4				
07:30		1	3			0	6				
07:45		2	3	5	15	0	1	2	18	7	33
08:00		2	4			1	3				
08:15		1	4			4	3				
08:30		2	2			3	1				
08:45		1	1	6	11	1	3	9	10	15	21
09:00		1	5			4	0				
09:15		3	2			1	5				
09:30		1	2			1	4				
09:45		2	0	7	9	5	4	11	13	18	22
10:00		4	0			5	0				
10:15		3	0			3	0				
10:30		2	1			1	1				
10:45		0	1	9	2	3	0	12	1	21	3
11:00		4	1			5	0				
11:15		5	0			5	0				
11:30		4	0			3	0				
11:45		3	1	16	2	10	2	23	2	39	4
Total		77	132			67	178			144	310
Percent		36.8%	63.2%			27.3%	72.7%			31.7%	68.3%

TRAFFICOUNT, INC.
P O BOX 2508
OLYMPIA, WA 98507
(360) 491-8116

Site Code: 17
Station ID:

GEORGE, WASHINGTON
MONTMORENCY BLVD W/O
WASHINGTON WAY
LOC# 17 V

Latitude: -999' 0.000 South

Start	18-Jul-07	EB		Hour Totals		WB		Hour Totals		Combined Totals	
Time	Wed	Morning	Afternoon	Morning	Afternoon	Morning	Afternoon	Morning	Afternoon	Morning	Afternoon
12:00		0	3			1	2				
12:15		0	2			1	9				
12:30		0	5			0	5				
12:45		0	5	0	15	0	3	2	19	2	34
01:00		0	4			0	6				
01:15		0	4			0	6				
01:30		0	4			0	3				
01:45		0	5	0	17	0	4	0	19	0	36
02:00		0	3			0	7				
02:15		0	6			0	4				
02:30		1	3			0	4				
02:45		0	7	1	19	0	9	0	24	1	43
03:00		0	4			0	5				
03:15		0	1			0	4				
03:30		0	5			0	3				
03:45		0	8	0	18	0	6	0	18	0	36
04:00		1	5			0	3				
04:15		3	1			1	4				
04:30		5	5			2	3				
04:45		1	5	10	16	1	4	4	14	14	30
05:00		1	7			0	5				
05:15		4	5			2	1				
05:30		4	6			1	7				
05:45		4	6	13	24	2	5	5	18	18	42
06:00		2	3			1	1				
06:15		2	4			0	2				
06:30		4	5			0	4				
06:45		1	6	9	18	3	5	4	12	13	30
07:00		1	4			6	6				
07:15		2	3			3	7				
07:30		5	4			4	7				
07:45		4	2	12	13	0	4	13	24	25	37
08:00		1	1			2	8				
08:15		1	4			0	5				
08:30		3	2			3	1				
08:45		1	1	6	8	4	3	9	17	15	25
09:00		4	3			4	7				
09:15		3	2			6	2				
09:30		2	2			8	2				
09:45		1	3	10	10	0	2	18	13	28	23
10:00		3	1			7	0				
10:15		3	1			5	1				
10:30		2	1			0	0				
10:45		1	3	9	6	3	0	15	1	24	7
11:00		2	0			0	0				
11:15		6	0			4	1				
11:30		4	0			2	0				
11:45		2	0	14	0	1	2	7	3	21	3
Total		84	164			77	182			161	346
Percent		33.9%	66.1%			29.7%	70.3%			31.8%	68.2%

TRAFFICOUNT, INC.
P O BOX 2508
OLYMPIA, WA 98507
(360) 491-8116

Site Code: 17
Station ID:

GEORGE, WASHINGTON
MONTMORENCY BLVD W/O
WASHINGTON WAY
LOC# 17 V

Latitude: -999' 0.000 South

Start	19-Jul-07	EB		Hour Totals		WB		Hour Totals		Combined Totals	
Time	Thu	Morning	Afternoon	Morning	Afternoon	Morning	Afternoon	Morning	Afternoon	Morning	Afternoon
12:00		1	5			0	6				
12:15		0	2			1	9				
12:30		0	4			0	8				
12:45		1	3	2	14	1	2	2	25	4	39
01:00		0	4			2	4				
01:15		0	3			0	8				
01:30		0	1			0	9				
01:45		0	4	0	12	0	2	2	23	2	35
02:00		0	0			0	7				
02:15		0	5			0	4				
02:30		0	5			0	8				
02:45		0	5	0	15	0	6	0	25	0	40
03:00		0	5			0	5				
03:15		0	6			0	2				
03:30		0	2			0	6				
03:45		1	5	1	18	0	8	0	21	1	39
04:00		2	2			0	3				
04:15		1	5			0	6				
04:30		8	2			1	3				
04:45		3	6	14	15	1	11	2	23	16	38
05:00		2	5			1	5				
05:15		5	5			1	2				
05:30		4	5			1	8				
05:45		2	8	13	23	1	4	4	19	17	42
06:00		1	7			2	11				
06:15		3	7			1	5				
06:30		3	5			2	9				
06:45		1	5	8	24	1	6	6	31	14	55
07:00		1	1			1	7				
07:15		2	4			1	10				
07:30		1	4			3	5				
07:45		4	4	8	13	2	5	7	27	15	40
08:00		1	1			3	2				
08:15		4	6			3	11				
08:30		2	5			3	2				
08:45		0	3	7	15	0	3	9	18	16	33
09:00		1	4			3	3				
09:15		2	6			1	2				
09:30		6	1			3	1				
09:45		2	2	11	13	3	1	10	7	21	20
10:00		1	3			0	4				
10:15		0	0			1	0				
10:30		2	0			2	0				
10:45		3	1	6	4	5	0	8	4	14	8
11:00		4	0			4	0				
11:15		1	0			0	3				
11:30		2	0			2	0				
11:45		3	0	10	0	0	0	6	3	16	3
Total		80	166			56	226			136	392
Percent		32.5%	67.5%			19.9%	80.1%			25.8%	74.2%
Grand Total		241	462			200	586			441	1048
Percent		34.3%	65.7%			25.4%	74.6%			29.6%	70.4%

ADT Not Calculated

TRAFFICOUNT, INC.
P O BOX 2508
OLYMPIA, WA 98507
(360) 491-8116

Site Code: 17
Station ID:

GEORGE, WASHINGTON
MONTMORENCY BLVD W/O
WASHINGTON WAY
LOC# 17 V

Latitude: -999' 0.000 South

Start Time	16-Jul-07 EB	16-Jul-07 WB	Tue EB	Tue WB	Wed EB	Wed WB	Thu EB	Thu WB	Fri EB	Fri WB	Sat EB	Sat WB	Sun EB	Sun WB	Week Average EB	Week Average WB
12:00 AM	*	*	1	0	0	2	2	2	*	*	*	*	*	*	1	1
01:00	*	*	0	0	0	0	0	2	*	*	*	*	*	*	0	1
02:00	*	*	0	0	1	0	0	0	*	*	*	*	*	*	0	0
03:00	*	*	2	0	0	0	1	0	*	*	*	*	*	*	1	0
04:00	*	*	11	2	10	4	**14**	2	*	*	*	*	*	*	12	3
05:00	*	*	12	3	13	5	13	4	*	*	*	*	*	*	**13**	4
06:00	*	*	8	5	9	4	8	6	*	*	*	*	*	*	8	5
07:00	*	*	5	2	12	13	8	7	*	*	*	*	*	*	8	7
08:00	*	*	6	9	6	9	7	9	*	*	*	*	*	*	6	9
09:00	*	*	7	11	10	**18**	11	**10**	*	*	*	*	*	*	9	**13**
10:00	*	*	9	12	9	15	6	8	*	*	*	*	*	*	8	12
11:00	*	*	**16**	**23**	**14**	7	10	6	*	*	*	*	*	*	13	12
12:00 PM	*	*	10	16	15	19	14	25	*	*	*	*	*	*	13	20
01:00	*	*	9	18	17	19	12	23	*	*	*	*	*	*	13	20
02:00	*	*	12	**24**	19	**24**	15	25	*	*	*	*	*	*	15	**24**
03:00	*	*	13	14	18	18	18	21	*	*	*	*	*	*	16	18
04:00	*	*	**20**	22	16	14	15	23	*	*	*	*	*	*	17	20
05:00	*	*	13	24	**24**	18	23	19	*	*	*	*	*	*	**20**	20
06:00	*	*	16	16	18	12	**24**	**31**	*	*	*	*	*	*	19	20
07:00	*	*	15	18	13	24	13	27	*	*	*	*	*	*	14	23
08:00	*	*	11	10	8	17	15	18	*	*	*	*	*	*	11	15
09:00	*	*	9	13	10	13	13	7	*	*	*	*	*	*	11	11
10:00	*	*	2	1	6	1	4	4	*	*	*	*	*	*	4	2
11:00	*	*	2	2	0	3	0	3	*	*	*	*	*	*	1	3
Lane	0	0	209	245	248	259	246	282	0	0	0	0	0	0	233	263
Day	0		454		507		528		0		0		0		496	
AM Peak			11:00	11:00	11:00	09:00	04:00	09:00							05:00	09:00
Vol.			16	23	14	18	14	10							13	13
PM Peak			16:00	14:00	17:00	14:00	18:00	18:00							17:00	14:00
Vol.			20	24	24	24	24	31							20	24
Comb. Total	0		454		507		528		0		0		0		496	
ADT	Not Calculated															

TRAFFICOUNT, INC.
P O BOX 2508
OLYMPIA, WA 98507
(360) 491-8116

Site Code: 18
Station ID:

GEORGE, WASHINGTON
WASHINGTON WAY N/O
PARKHILL ST/ MONTMORENCY BLVD
LOC# 18 V

Latitude: -999' 0.000 South

Start	17-Jul-07	NB		Hour Totals		SB		Hour Totals		Combined Totals	
Time	Tue	Morning	Afternoon	Morning	Afternoon	Morning	Afternoon	Morning	Afternoon	Morning	Afternoon
12:00		1	9			0	7				
12:15		1	5			0	12				
12:30		0	8			2	12				
12:45		0	2	2	24	2	11	4	42	6	66
01:00		0	10			0	3				
01:15		1	16			1	11				
01:30		0	20			1	5				
01:45		0	8	1	54	0	10	2	29	3	83
02:00		0	12			0	11				
02:15		0	9			0	11				
02:30		0	12			0	11				
02:45		1	12	1	45	0	3	0	36	1	81
03:00		0	8			0	7				
03:15		1	6			0	10				
03:30		0	9			0	14				
03:45		1	13	2	36	1	9	1	40	3	76
04:00		1	12			3	9				
04:15		4	11			5	8				
04:30		11	15			22	9				
04:45		4	12	20	50	3	13	33	39	53	89
05:00		9	6			3	13				
05:15		3	8			2	16				
05:30		3	11			3	18				
05:45		6	6	21	31	5	9	13	56	34	87
06:00		9	11			3	5				
06:15		7	12			5	12				
06:30		7	4			2	6				
06:45		7	6	30	33	4	6	14	29	44	62
07:00		5	7			7	10				
07:15		7	4			2	7				
07:30		6	4			7	6				
07:45		9	4	27	19	1	3	17	26	44	45
08:00		4	2			6	9				
08:15		7	7			5	5				
08:30		6	3			6	9				
08:45		9	5	26	17	9	3	26	26	52	43
09:00		8	0			6	4				
09:15		4	5			4	4				
09:30		4	4			4	6				
09:45		14	3	30	12	4	3	18	17	48	29
10:00		9	0			9	2				
10:15		7	2			7	6				
10:30		4	1			7	1				
10:45		7	0	27	3	8	0	31	9	58	12
11:00		8	0			4	1				
11:15		12	0			8	0				
11:30		5	0			6	0				
11:45		5	0	30	0	2	2	20	3	50	3
Total		217	324			179	352			396	676
Percent		40.1%	59.9%			33.7%	66.3%			36.9%	63.1%

TRAFFICOUNT, INC.
P O BOX 2508
OLYMPIA, WA 98507
(360) 491-8116

Site Code: 18
Station ID:

GEORGE, WASHINGTON
WASHINGTON WAY N/O
PARKHILL ST/ MONTMORENCY BLVD
LOC# 18 V

Latitude: -999' 0.000 South

Start	18-Jul-07	NB		Hour Totals		SB		Hour Totals		Combined Totals	
Time	Wed	Morning	Afternoon	Morning	Afternoon	Morning	Afternoon	Morning	Afternoon	Morning	Afternoon
12:00		0	7			1	5				
12:15		2	13			1	9				
12:30		0	4			1	8				
12:45		0	4	2	28	0	7	3	29	5	57
01:00		0	15			0	9				
01:15		0	14			1	9				
01:30		0	8			1	11				
01:45		0	9	0	46	2	3	4	32	4	78
02:00		0	5			0	7				
02:15		0	11			0	14				
02:30		1	6			2	8				
02:45		2	9	3	31	0	8	2	37	5	68
03:00		0	8			1	8				
03:15		3	7			0	5				
03:30		0	6			1	10				
03:45		0	10	3	31	0	7	2	30	5	61
04:00		2	8			5	13				
04:15		4	12			5	8				
04:30		15	2			5	16				
04:45		2	11	23	33	8	10	23	47	46	80
05:00		10	15			2	13				
05:15		4	5			5	17				
05:30		3	9			7	12				
05:45		9	2	26	31	7	12	21	54	47	85
06:00		6	5			6	8				
06:15		11	7			7	5				
06:30		9	6			5	4				
06:45		6	11	32	29	3	9	21	26	53	55
07:00		8	9			7	7				
07:15		10	5			4	15				
07:30		13	3			9	4				
07:45		9	2	40	19	6	4	26	30	66	49
08:00		9	8			12	5				
08:15		0	7			8	6				
08:30		7	3			3	5				
08:45		11	3	27	21	8	6	31	22	58	43
09:00		6	4			10	5				
09:15		9	4			16	7				
09:30		11	1			5	3				
09:45		11	1	37	10	4	2	35	17	72	27
10:00		8	3			8	5				
10:15		11	3			10	2				
10:30		4	1			9	3				
10:45		13	0	36	7	7	1	34	11	70	18
11:00		6	0			6	1				
11:15		14	3			9	1				
11:30		10	0			4	0				
11:45		6	1	36	4	7	2	26	4	62	8
Total		265	290			228	339			493	629
Percent		47.7%	52.3%			40.2%	59.8%			43.9%	56.1%

TRAFFICOUNT, INC.
P O BOX 2508
OLYMPIA, WA 98507
(360) 491-8116

Site Code: 18
Station ID:

GEORGE, WASHINGTON
WASHINGTON WAY N/O
PARKHILL ST/ MONTMORENCY BLVD
LOC# 18 V

Latitude: -999' 0.000 South

Start	19-Jul-07	NB		Hour Totals		SB		Hour Totals		Combined Totals	
Time	Thu	Morning	Afternoon	Morning	Afternoon	Morning	Afternoon	Morning	Afternoon	Morning	Afternoon
12:00		0	11			1	16				
12:15		2	11			0	10				
12:30		0	8			1	7				
12:45		0	5	2	35	1	11	3	44	5	79
01:00		0	10			1	9				
01:15		1	9			1	6				
01:30		0	10			1	9				
01:45		0	8	1	37	0	2	3	26	4	63
02:00		0	14			0	7				
02:15		0	13			0	6				
02:30		0	15			0	12				
02:45		1	14	1	56	0	8	0	33	1	89
03:00		1	11			0	5				
03:15		0	11			1	14				
03:30		0	7			0	14				
03:45		1	7	2	36	2	10	3	43	5	79
04:00		1	7			3	6				
04:15		4	7			6	7				
04:30		16	7			15	5				
04:45		4	7	25	28	13	7	37	25	62	53
05:00		5	9			3	10				
05:15		1	4			8	11				
05:30		3	6			3	9				
05:45		7	6	16	25	8	9	22	39	38	64
06:00		6	8			3	12				
06:15		6	12			3	11				
06:30		6	8			2	8				
06:45		10	1	28	29	4	8	12	39	40	68
07:00		4	4			5	7				
07:15		5	8			2	4				
07:30		5	6			5	3				
07:45		5	7	19	25	7	4	19	18	38	43
08:00		6	7			6	4				
08:15		8	2			4	7				
08:30		4	4			4	4				
08:45		1	3	19	16	6	7	20	22	39	38
09:00		9	7			8	7				
09:15		0	2			3	9				
09:30		7	2			5	5				
09:45		3	1	19	12	6	4	22	25	41	37
10:00		3	2			3	5				
10:15		6	4			4	1				
10:30		7	1			4	5				
10:45		11	0	27	7	5	0	16	11	43	18
11:00		6	0			12	2				
11:15		10	0			1	3				
11:30		9	1			3	3				
11:45		8	1	33	2	9	1	25	9	58	11
Total		192	308			182	334			374	642
Percent		38.4%	61.6%			35.3%	64.7%			36.8%	63.2%
Grand Total		674	922			589	1025			1263	1947
Percent		42.2%	57.8%			36.5%	63.5%			39.3%	60.7%

ADT Not Calculated

TRAFFICOUNT, INC.
P O BOX 2508
OLYMPIA, WA 98507
(360) 491-8116

Site Code: 18
Station ID:

GEORGE, WASHINGTON
WASHINGTON WAY N/O
PARKHILL ST/ MONTMORENCY BLVD
LOC# 18 V

Latitude: -999' 0.000 South

Start	16-Jul-07		Tue		Wed		Thu		Fri		Sat		Sun		Week Average	
Time	NB	SB	NB	SB	NB	SB	NB	SB	NB	SB	NB	SB	NB	SB	NB	SB
12:00 AM	*	*	2	4	2	3	2	3	*	*	*	*	*	*	2	3
01:00	*	*	1	2	0	4	1	3	*	*	*	*	*	*	1	3
02:00	*	*	1	0	3	2	1	0	*	*	*	*	*	*	2	1
03:00	*	*	2	1	3	2	2	3	*	*	*	*	*	*	2	2
04:00	*	*	20	**33**	23	23	25	**37**	*	*	*	*	*	*	23	**31**
05:00	*	*	21	13	26	21	16	22	*	*	*	*	*	*	21	19
06:00	*	*	**30**	14	32	21	28	12	*	*	*	*	*	*	30	16
07:00	*	*	27	17	**40**	26	19	19	*	*	*	*	*	*	29	21
08:00	*	*	26	26	27	31	19	20	*	*	*	*	*	*	24	26
09:00	*	*	30	18	37	**35**	19	22	*	*	*	*	*	*	29	25
10:00	*	*	27	31	36	34	27	16	*	*	*	*	*	*	30	27
11:00	*	*	30	20	36	26	**33**	25	*	*	*	*	*	*	**33**	24
12:00 PM	*	*	24	42	28	29	35	**44**	*	*	*	*	*	*	29	38
01:00	*	*	**54**	29	**46**	32	37	26	*	*	*	*	*	*	**46**	29
02:00	*	*	45	36	31	37	**56**	33	*	*	*	*	*	*	44	35
03:00	*	*	36	40	31	30	36	43	*	*	*	*	*	*	34	38
04:00	*	*	50	39	33	47	28	25	*	*	*	*	*	*	37	37
05:00	*	*	31	**56**	31	**54**	25	39	*	*	*	*	*	*	29	**50**
06:00	*	*	33	29	29	26	29	39	*	*	*	*	*	*	30	31
07:00	*	*	19	26	19	30	25	18	*	*	*	*	*	*	21	25
08:00	*	*	17	26	21	22	16	22	*	*	*	*	*	*	18	23
09:00	*	*	12	17	10	17	12	25	*	*	*	*	*	*	11	20
10:00	*	*	3	9	7	11	7	11	*	*	*	*	*	*	6	10
11:00	*	*	0	3	4	4	2	9	*	*	*	*	*	*	2	5
Lane	0	0	541	531	555	567	500	516	0	0	0	0	0	0	533	539
Day	0		1072		1122		1016		0		0		0		1072	
AM Peak			06:00	04:00	07:00	09:00	11:00	04:00							11:00	04:00
Vol.			30	33	40	35	33	37							33	31
PM Peak			13:00	17:00	13:00	17:00	14:00	12:00							13:00	17:00
Vol.			54	56	46	54	56	44							46	50
Comb. Total	0		1072		1122		1016		0		0		0		1072	
ADT	Not Calculated															

TRAFFICOUNT, INC.
P O BOX 2508
OLYMPIA, WA 98507
(360) 491-8116

Site Code: 19
Station ID:

GEORGE, WASHINGTON
MONTMORENCY BLVD E/O
WASHINGTON WAY (RD Q SW)
LOC# 19 V

Latitude: -999' 0.000 South

Start	17-Jul-07	EB		Hour Totals		WB		Hour Totals		Combined Totals	
Time	Tue	Morning	Afternoon	Morning	Afternoon	Morning	Afternoon	Morning	Afternoon	Morning	Afternoon
12:00		0	5			0	1				
12:15		0	1			0	0				
12:30		0	3			0	1				
12:45		0	3	0	12	0	0	0	2	0	14
01:00		0	1			0	1				
01:15		0	4			0	3				
01:30		0	4			0	1				
01:45		0	5	0	14	0	0	0	5	0	19
02:00		0	4			0	4				
02:15		0	4			0	1				
02:30		0	3			0	2				
02:45		0	3	0	14	1	3	1	10	1	24
03:00		0	1			1	2				
03:15		0	2			1	2				
03:30		0	3			0	2				
03:45		0	3	0	9	0	2	2	8	2	17
04:00		1	1			0	5				
04:15		1	0			1	2				
04:30		6	4			13	3				
04:45		3	1	11	6	4	2	18	12	29	18
05:00		1	3			5	3				
05:15		0	5			0	3				
05:30		0	1			2	2				
05:45		0	0	1	9	2	1	9	9	10	18
06:00		1	0			1	4				
06:15		0	2			0	3				
06:30		1	2			1	1				
06:45		0	3	2	7	2	2	4	10	6	17
07:00		0	2			0	1				
07:15		0	1			0	1				
07:30		0	0			1	0				
07:45		0	0	0	3	0	2	1	4	1	7
08:00		2	1			1	0				
08:15		0	1			1	1				
08:30		2	5			1	0				
08:45		1	0	5	7	0	0	3	1	8	8
09:00		1	0			1	1				
09:15		0	1			2	1				
09:30		0	2			2	0				
09:45		0	0	1	3	0	0	5	2	6	5
10:00		1	1			0	0				
10:15		1	0			0	0				
10:30		1	0			0	0				
10:45		0	0	3	1	1	1	1	1	4	2
11:00		2	1			1	0				
11:15		1	0			0	0				
11:30		0	0			1	0				
11:45		0	0	3	1	0	0	2	0	5	1
Total		26	86			46	64			72	150
Percent		23.2%	76.8%			41.8%	58.2%			32.4%	67.6%

TRAFFICOUNT, INC.
P O BOX 2508
OLYMPIA, WA 98507
(360) 491-8116

Site Code: 19
Station ID:

GEORGE, WASHINGTON
MONTMORENCY BLVD E/O
WASHINGTON WAY (RD Q SW)
LOC# 19 V

Latitude: -999' 0.000 South

Start	18-Jul-07	EB		Hour Totals		WB		Hour Totals		Combined Totals	
Time	Wed	Morning	Afternoon	Morning	Afternoon	Morning	Afternoon	Morning	Afternoon	Morning	Afternoon
12:00		0	0			0	1				
12:15		0	3			0	2				
12:30		1	2			0	1				
12:45		0	1	1	6	0	0	0	4	1	10
01:00		0	1			0	2				
01:15		0	3			0	2				
01:30		0	2			0	0				
01:45		0	1	0	7	0	0	0	4	0	11
02:00		0	0			0	2				
02:15		0	3			0	1				
02:30		1	2			0	2				
02:45		0	0	1	5	0	4	0	9	1	14
03:00		0	1			0	1				
03:15		0	2			1	1				
03:30		0	3			0	0				
03:45		0	3	0	9	0	2	1	4	1	13
04:00		0	6			0	4				
04:15		1	3			2	0				
04:30		1	2			3	2				
04:45		0	3	2	14	2	2	7	8	9	22
05:00		0	2			1	2				
05:15		2	4			3	2				
05:30		1	2			3	2				
05:45		1	0	4	8	1	1	8	7	12	15
06:00		2	1			1	3				
06:15		0	1			1	2				
06:30		2	0			2	1				
06:45		0	0	4	2	1	2	5	8	9	10
07:00		0	2			1	3				
07:15		0	1			0	0				
07:30		1	0			3	1				
07:45		2	1	3	4	2	1	6	5	9	9
08:00		2	2			4	2				
08:15		2	2			1	0				
08:30		1	0			1	0				
08:45		1	1	6	5	2	0	8	2	14	7
09:00		2	0			0	0				
09:15		1	0			2	0				
09:30		1	0			0	0				
09:45		2	0	6	0	2	0	4	0	10	0
10:00		2	1			0	2				
10:15		2	0			1	0				
10:30		1	2			1	0				
10:45		1	0	6	3	2	0	4	2	10	5
11:00		1	2			0	0				
11:15		2	1			0	1				
11:30		0	0			1	0				
11:45		2	0	5	3	1	0	2	1	7	4
Total		38	66			45	54			83	120
Percent		36.5%	63.5%			45.5%	54.5%			40.9%	59.1%

TRAFFICOUNT, INC.
P O BOX 2508
OLYMPIA, WA 98507
(360) 491-8116

Site Code: 19
Station ID:

GEORGE, WASHINGTON
MONTMORENCY BLVD E/O
WASHINGTON WAY (RD Q SW)
LOC# 19 V

Latitude: -999' 0.000 South

Start	19-Jul-07	EB		Hour Totals		WB		Hour Totals		Combined Totals	
Time	Thu	Morning	Afternoon	Morning	Afternoon	Morning	Afternoon	Morning	Afternoon	Morning	Afternoon
12:00		0	4			0	1				
12:15		0	5			0	2				
12:30		1	2			0	2				
12:45		0	0	1	11	0	2	0	7	1	18
01:00		0	2			0	0				
01:15		0	1			0	3				
01:30		0	1			0	2				
01:45		0	0	0	4	0	0	0	5	0	9
02:00		0	1			0	0				
02:15		0	4			0	1				
02:30		0	8			0	1				
02:45		0	1	0	14	0	3	0	5	0	19
03:00		0	4			0	0				
03:15		0	6			0	5				
03:30		0	6			0	2				
03:45		0	2	0	18	0	2	0	9	0	27
04:00		0	2			0	1				
04:15		3	3			3	1				
04:30		4	2			11	3				
04:45		3	4	10	11	4	1	18	6	28	17
05:00		0	5			1	2				
05:15		0	3			3	2				
05:30		1	3			0	2				
05:45		2	2	3	13	3	2	7	8	10	21
06:00		2	2			3	0				
06:15		0	2			0	4				
06:30		2	7			3	1				
06:45		0	4	4	15	1	2	7	7	11	22
07:00		1	1			0	1				
07:15		0	1			0	3				
07:30		2	1			3	2				
07:45		0	1	3	4	0	1	3	7	6	11
08:00		2	1			2	2				
08:15		0	4			1	4				
08:30		0	1			2	2				
08:45		0	1	2	7	0	1	5	9	7	16
09:00		0	2			0	1				
09:15		0	1			0	0				
09:30		1	0			1	0				
09:45		0	1	1	4	0	0	1	1	2	5
10:00		1	0			2	1				
10:15		0	1			3	1				
10:30		0	1			2	0				
10:45		0	0	1	2	0	0	7	2	8	4
11:00		1	0			1	0				
11:15		0	2			2	0				
11:30		1	0			1	0				
11:45		1	0	3	2	0	0	4	0	7	2
Total		28	105			52	66			80	171
Percent		21.1%	78.9%			44.1%	55.9%			31.9%	68.1%
Grand Total		92	257			143	184			235	441
Percent		26.4%	73.6%			43.7%	56.3%			34.8%	65.2%

ADT Not Calculated

TRAFFICOUNT, INC.
P O BOX 2508
OLYMPIA, WA 98507
(360) 491-8116

Site Code: 19
Station ID:

GEORGE, WASHINGTON
MONTMORENCY BLVD E/O
WASHINGTON WAY (RD Q SW)
LOC# 19 V

Latitude: -999' 0.000 South

Start	16-Jul-07		Tue		Wed		Thu		Fri		Sat		Sun		Week Average	
Time	EB	WB	EB	WB	EB	WB	EB	WB	EB	WB	EB	WB	EB	WB	EB	WB
12:00 AM	*	*	0	0	1	0	1	0	*	*	*	*	*	*	1	0
01:00	*	*	0	0	0	0	0	0	*	*	*	*	*	*	0	0
02:00	*	*	0	1	1	0	0	0	*	*	*	*	*	*	0	0
03:00	*	*	0	2	0	1	0	0	*	*	*	*	*	*	0	1
04:00	*	*	**11**	**18**	2	7	**10**	**18**	*	*	*	*	*	*	**8**	**14**
05:00	*	*	1	9	4	**8**	3	7	*	*	*	*	*	*	3	8
06:00	*	*	2	4	4	5	4	7	*	*	*	*	*	*	3	5
07:00	*	*	0	1	3	6	3	3	*	*	*	*	*	*	2	3
08:00	*	*	5	3	**6**	8	2	5	*	*	*	*	*	*	4	5
09:00	*	*	1	5	6	4	1	1	*	*	*	*	*	*	3	3
10:00	*	*	3	1	6	4	1	7	*	*	*	*	*	*	3	4
11:00	*	*	3	2	5	2	3	4	*	*	*	*	*	*	4	3
12:00 PM	*	*	12	2	6	4	11	7	*	*	*	*	*	*	10	4
01:00	*	*	**14**	5	7	4	4	5	*	*	*	*	*	*	8	5
02:00	*	*	14	10	5	**9**	14	5	*	*	*	*	*	*	11	8
03:00	*	*	9	8	9	4	**18**	**9**	*	*	*	*	*	*	**12**	7
04:00	*	*	6	**12**	**14**	8	11	6	*	*	*	*	*	*	10	**9**
05:00	*	*	9	9	8	7	13	8	*	*	*	*	*	*	10	8
06:00	*	*	7	10	2	8	15	7	*	*	*	*	*	*	8	8
07:00	*	*	3	4	4	5	4	7	*	*	*	*	*	*	4	5
08:00	*	*	7	1	5	2	7	9	*	*	*	*	*	*	6	4
09:00	*	*	3	2	0	0	4	1	*	*	*	*	*	*	2	1
10:00	*	*	1	1	3	2	2	2	*	*	*	*	*	*	2	2
11:00	*	*	1	0	3	1	2	0	*	*	*	*	*	*	2	0
Lane	0	0	112	110	104	99	133	118	0	0	0	0	0	0	116	107
Day	0		222		203		251		0		0		0		223	
AM Peak			04:00	04:00	08:00	05:00	04:00	04:00							04:00	04:00
Vol.			11	18	6	8	10	18							8	14
PM Peak			13:00	16:00	16:00	14:00	15:00	15:00							15:00	16:00
Vol.			14	12	14	9	18	9							12	9
Comb. Total	0		222		203		251		0		0		0		223	
ADT	Not Calculated															

TRAFFICOUNT, INC.
P O BOX 2508
OLYMPIA, WA 98507
(360) 491-8116

Site Code: 20
Station ID:

GEORGE, WASHINGTON
WASHINGTON WAY (RD Q SW) S/O
PARKHILL ST/ MONTMORENCY BLVD
LOC# 20 V

Latitude: -999' 0.000 South

Start	17-Jul-07	NB		Hour Totals		SB		Hour Totals		Combined Totals	
Time	Tue	Morning	Afternoon	Morning	Afternoon	Morning	Afternoon	Morning	Afternoon	Morning	Afternoon
12:00		0	8			0	4				
12:15		0	4			0	11				
12:30		0	8			0	11				
12:45		0	4	0	24	0	7	0	33	0	57
01:00		0	8			0	4				
01:15		0	20			0	9				
01:30		0	19			0	2				
01:45		0	10	0	57	0	7	0	22	0	79
02:00		0	8			0	10				
02:15		0	11			0	8				
02:30		0	15			0	8				
02:45		0	7	0	41	0	3	0	29	0	70
03:00		0	7			0	6				
03:15		0	6			0	7				
03:30		0	9			0	11				
03:45		0	11	0	33	0	4	0	28	0	61
04:00		0	7			0	7				
04:15		0	5			0	10				
04:30		0	9			0	3				
04:45		0	9	0	30	0	11	0	31	0	61
05:00		0	4			0	16				
05:15		0	8			0	12				
05:30		0	8			0	15				
05:45		3	4	3	24	5	8	5	51	8	75
06:00		9	4			3	4				
06:15		7	9			4	6				
06:30		7	2			2	5				
06:45		4	6	27	21	4	5	13	20	40	41
07:00		6	3			6	6				
07:15		5	3			2	7				
07:30		5	3			8	6				
07:45		8	2	24	11	2	3	18	22	42	33
08:00		5	2			3	9				
08:15		5	7			4	5				
08:30		5	3			6	5				
08:45		7	4	22	16	9	3	22	22	44	38
09:00		7	0			5	2				
09:15		3	2			5	1				
09:30		2	3			3	2				
09:45		14	2	26	7	4	3	17	8	43	15
10:00		6	0			8	1				
10:15		7	1			3	4				
10:30		4	1			6	1				
10:45		5	0	22	2	9	1	26	7	48	9
11:00		10	0			4	0				
11:15		10	0			8	0				
11:30		5	0			6	0				
11:45		4	0	29	0	1	2	19	2	48	2
Total		153	266			120	275			273	541
Percent		36.5%	63.5%			30.4%	69.6%			33.5%	66.5%

TRAFFICOUNT, INC.
P O BOX 2508
OLYMPIA, WA 98507
(360) 491-8116

Site Code: 20
Station ID:

GEORGE, WASHINGTON
WASHINGTON WAY (RD Q SW) S/O
PARKHILL ST/ MONTMORENCY BLVD
LOC# 20 V

Latitude: -999' 0.000 South

Start	18-Jul-07	NB		Hour Totals		SB		Hour Totals		Combined Totals	
Time	Wed	Morning	Afternoon	Morning	Afternoon	Morning	Afternoon	Morning	Afternoon	Morning	Afternoon
12:00		0	10			1	4				
12:15		2	9			1	7				
12:30		0	5			0	8				
12:45		0	5	2	29	0	5	2	24	4	53
01:00		0	10			0	7				
01:15		0	6			1	8				
01:30		0	8			2	6				
01:45		0	9	0	33	1	2	4	23	4	56
02:00		0	1			0	6				
02:15		0	9			0	9				
02:30		1	3			1	4				
02:45		1	7	2	20	0	7	1	26	3	46
03:00		0	7			1	4				
03:15		2	3			0	5				
03:30		0	6			1	5				
03:45		0	10	2	26	0	5	2	19	4	45
04:00		2	5			5	8				
04:15		3	7			4	5				
04:30		7	2			6	9				
04:45		1	8	13	22	5	5	20	27	33	49
05:00		6	9			2	10				
05:15		3	1			4	12				
05:30		2	5			5	9				
05:45		7	4	18	19	6	10	17	41	35	60
06:00		7	5			5	6				
06:15		11	6			7	4				
06:30		6	5			4	5				
06:45		6	9	30	25	3	8	19	23	49	48
07:00		7	5			8	6				
07:15		8	5			4	13				
07:30		10	2			6	3				
07:45		8	3	33	15	7	4	25	26	58	41
08:00		3	2			6	3				
08:15		1	2			8	2				
08:30		7	3			4	4				
08:45		10	3	21	10	3	5	21	14	42	24
09:00		6	2			7	3				
09:15		4	4			14	6				
09:30		11	1			4	2				
09:45		11	1	32	8	2	2	27	13	59	21
10:00		7	2			7	4				
10:15		8	1			10	1				
10:30		3	0			7	2				
10:45		8	0	26	3	4	0	28	7	54	10
11:00		5	2			5	1				
11:15		12	2			5	0				
11:30		9	0			5	0				
11:45		5	1	31	5	5	2	20	3	51	8
Total		210	215			186	246			396	461
Percent		49.4%	50.6%			43.1%	56.9%			46.2%	53.8%

TRAFFICOUNT, INC.
P O BOX 2508
OLYMPIA, WA 98507
(360) 491-8116

Site Code: 20
Station ID:

GEORGE, WASHINGTON
WASHINGTON WAY (RD Q SW) S/O
PARKHILL ST/ MONTMORENCY BLVD
LOC# 20 V

Latitude: -999' 0.000 South

Start	19-Jul-07	NB		Hour Totals		SB		Hour Totals		Combined Totals	
Time	Thu	Morning	Afternoon	Morning	Afternoon	Morning	Afternoon	Morning	Afternoon	Morning	Afternoon
12:00		0	9			1	12				
12:15		2	11			0	10				
12:30		0	4			0	4				
12:45		0	4	2	28	1	11	2	37	4	65
01:00		0	9			1	9				
01:15		1	8			1	6				
01:30		0	8			1	8				
01:45		0	5	1	30	0	2	3	25	4	55
02:00		0	13			0	4				
02:15		0	14			0	4				
02:30		0	25			0	8				
02:45		1	7	1	59	0	6	0	22	1	81
03:00		0	13			0	4				
03:15		0	3			0	6				
03:30		0	6			0	9				
03:45		0	3	0	25	2	7	2	26	2	51
04:00		1	5			3	7				
04:15		3	6			2	4				
04:30		4	12			19	3				
04:45		0	5	8	28	13	6	37	20	45	48
05:00		3	8			2	5				
05:15		1	4			7	9				
05:30		3	6			5	10				
05:45		6	5	13	23	7	8	21	32	34	55
06:00		5	8			5	7				
06:15		6	10			3	8				
06:30		4	3			2	2				
06:45		9	0	24	21	5	5	15	22	39	43
07:00		4	3			6	5				
07:15		3	5			2	3				
07:30		5	4			4	4				
07:45		6	6	18	18	7	1	19	13	37	31
08:00		2	4			4	3				
08:15		7	1			3	4				
08:30		3	3			4	3				
08:45		1	3	13	11	5	6	16	16	29	27
09:00		9	4			8	3				
09:15		0	1			3	6				
09:30		7	3			4	4				
09:45		3	0	19	8	4	3	19	16	38	24
10:00		3	1			4	4				
10:15		5	1			4	1				
10:30		5	2			3	4				
10:45		9	0	22	4	5	0	16	9	38	13
11:00		8	0			10	3				
11:15		5	0			1	1				
11:30		7	1			2	3				
11:45		8	1	28	2	9	1	22	8	50	10
Total		149	257			172	246			321	503
Percent		36.7%	63.3%			41.1%	58.9%			39.0%	61.0%
Grand Total		512	738			478	767			990	1505
Percent		41.0%	59.0%			38.4%	61.6%			39.7%	60.3%

ADT Not Calculated

TRAFFICOUNT, INC.
P O BOX 2508
OLYMPIA, WA 98507
(360) 491-8116

Site Code: 20
Station ID:

GEORGE, WASHINGTON
WASHINGTON WAY (RD Q SW) S/O
PARKHILL ST/ MONTMORENCY BLVD
LOC# 20 V

Latitude: -999' 0.000 South

Start	16-Jul-07		Tue		Wed		Thu		Fri		Sat		Sun		Week Average	
Time	NB	SB	NB	SB	NB	SB	NB	SB	NB	SB	NB	SB	NB	SB	NB	SB
12:00 AM	*	*	0	0	2	2	2	2	*	*	*	*	*	*	1	1
01:00	*	*	0	0	0	4	1	3	*	*	*	*	*	*	0	2
02:00	*	*	0	0	2	1	1	0	*	*	*	*	*	*	1	0
03:00	*	*	0	0	2	2	0	2	*	*	*	*	*	*	1	1
04:00	*	*	0	0	13	20	8	**37**	*	*	*	*	*	*	7	19
05:00	*	*	3	5	18	17	13	21	*	*	*	*	*	*	11	14
06:00	*	*	27	13	30	19	24	15	*	*	*	*	*	*	27	16
07:00	*	*	24	18	**33**	25	18	19	*	*	*	*	*	*	25	21
08:00	*	*	22	22	21	21	13	16	*	*	*	*	*	*	19	20
09:00	*	*	26	17	32	27	19	19	*	*	*	*	*	*	26	21
10:00	*	*	22	**26**	26	**28**	22	16	*	*	*	*	*	*	23	**23**
11:00	*	*	**29**	19	31	20	**28**	22	*	*	*	*	*	*	**29**	20
12:00 PM	*	*	24	33	29	24	28	**37**	*	*	*	*	*	*	27	31
01:00	*	*	**57**	22	**33**	23	30	25	*	*	*	*	*	*	**40**	23
02:00	*	*	41	29	20	26	**59**	22	*	*	*	*	*	*	40	26
03:00	*	*	33	28	26	19	25	26	*	*	*	*	*	*	28	24
04:00	*	*	30	31	22	27	28	20	*	*	*	*	*	*	27	26
05:00	*	*	24	**51**	19	**41**	23	32	*	*	*	*	*	*	22	**41**
06:00	*	*	21	20	25	23	21	22	*	*	*	*	*	*	22	22
07:00	*	*	11	22	15	26	18	13	*	*	*	*	*	*	15	20
08:00	*	*	16	22	10	14	11	16	*	*	*	*	*	*	12	17
09:00	*	*	7	8	8	13	8	16	*	*	*	*	*	*	8	12
10:00	*	*	2	7	3	7	4	9	*	*	*	*	*	*	3	8
11:00	*	*	0	2	5	3	2	8	*	*	*	*	*	*	2	4
Lane	0	0	419	395	425	432	406	418	0	0	0	0	0	0	416	412
Day	0		814		857		824		0		0		0		828	
AM Peak			11:00	10:00	07:00	10:00	11:00	04:00							11:00	10:00
Vol.			29	26	33	28	28	37							29	23
PM Peak			13:00	17:00	13:00	17:00	14:00	12:00							13:00	17:00
Vol.			57	51	33	41	59	37							40	41
Comb. Total	0		814		857		824		0		0		0		828	
ADT	Not Calculated															

TRAFFICOUNT, INC.
P O BOX 2508
OLYMPIA, WA 98507
(360) 491-8116

Site Code: 21
Station ID:

GEORGE, WASHINGTON
PARKHILL ST W/O
WASHINGTON WAY (RD Q SW)
LOC# 21 V

Latitude: -999' 0.000 South

Start	17-Jul-07	EB		Hour Totals		WB		Hour Totals		Combined Totals	
Time	Tue	Morning	Afternoon	Morning	Afternoon	Morning	Afternoon	Morning	Afternoon	Morning	Afternoon
12:00		0	1			0	2				
12:15		0	1			0	1				
12:30		0	2			0	2				
12:45		0	2	0	6	0	2	0	7	0	13
01:00		0	2			0	0				
01:15		0	0			0	1				
01:30		0	1			0	0				
01:45		0	3	0	6	0	3	0	4	0	10
02:00		0	4			0	4				
02:15		0	1			0	3				
02:30		0	1			0	2				
02:45		0	3	0	9	0	1	0	10	0	19
03:00		0	2			0	2				
03:15		0	1			0	3				
03:30		0	0			0	2				
03:45		0	1	0	4	0	3	0	10	0	14
04:00		0	2			0	1				
04:15		2	2			1	0				
04:30		7	0			3	0				
04:45		3	2	12	6	1	3	5	4	17	10
05:00		0	5			2	4				
05:15		1	3			0	3				
05:30		0	0			1	2				
05:45		2	0	3	8	1	1	4	10	7	18
06:00		0	3			0	1				
06:15		0	1			0	4				
06:30		1	1			1	1				
06:45		1	1	2	6	0	0	1	6	3	12
07:00		0	1			0	1				
07:15		1	2			0	2				
07:30		0	1			0	1				
07:45		1	1	2	5	0	2	0	6	2	11
08:00		0	0			0	0				
08:15		3	0			2	0				
08:30		2	0			1	0				
08:45		0	0	5	0	0	0	3	0	8	0
09:00		0	0			0	1				
09:15		0	3			0	3				
09:30		0	1			1	1				
09:45		0	1	0	5	0	0	1	5	1	10
10:00		0	0			1	0				
10:15		0	2			0	3				
10:30		0	0			0	0				
10:45		0	0	0	2	0	0	1	3	1	5
11:00		1	0			0	0				
11:15		0	0			0	0				
11:30		0	0			1	0				
11:45		1	0	2	0	0	0	1	0	3	0
Total		26	57			16	65			42	122
Percent		31.3%	68.7%			19.8%	80.2%			25.6%	74.4%

TRAFFICOUNT, INC.
P O BOX 2508
OLYMPIA, WA 98507
(360) 491-8116

Site Code: 21
Station ID:

GEORGE, WASHINGTON
PARKHILL ST W/O
WASHINGTON WAY (RD Q SW)
LOC# 21 V

Latitude: -999' 0.000 South

Start	18-Jul-07	EB		Hour Totals		WB		Hour Totals		Combined Totals	
Time	Wed	Morning	Afternoon	Morning	Afternoon	Morning	Afternoon	Morning	Afternoon	Morning	Afternoon
12:00		0	1			0	2				
12:15		0	1			0	2				
12:30		0	1			0	0				
12:45		0	0	0	3	0	3	0	7	0	10
01:00		0	4			0	2				
01:15		0	3			0	1				
01:30		0	0			0	2				
01:45		0	0	0	7	0	0	0	5	0	12
02:00		0	2			0	1				
02:15		0	2			0	4				
02:30		0	1			0	1				
02:45		0	0	0	5	0	3	0	9	0	14
03:00		0	2			0	2				
03:15		0	3			0	1				
03:30		0	0			0	1				
03:45		0	0	0	5	0	1	0	5	0	10
04:00		0	1			0	1				
04:15		2	4			2	1				
04:30		6	0			2	5				
04:45		1	1	9	6	3	2	7	9	16	15
05:00		1	4			1	1				
05:15		0	0			0	1				
05:30		1	3			5	3				
05:45		1	2	3	9	0	4	6	9	9	18
06:00		0	0			0	3				
06:15		0	0			0	0				
06:30		1	1			0	0				
06:45		0	1	1	2	0	1	0	4	1	6
07:00		1	3			0	0				
07:15		0	2			1	3				
07:30		3	0			2	1				
07:45		1	2	5	7	2	1	5	5	10	12
08:00		1	3			1	0				
08:15		0	4			1	3				
08:30		1	0			0	0				
08:45		0	0	2	7	1	0	3	3	5	10
09:00		2	1			2	1				
09:15		2	0			2	0				
09:30		0	0			0	0				
09:45		0	0	4	1	1	0	5	1	9	2
10:00		2	0			0	1				
10:15		1	1			1	1				
10:30		0	1			1	0				
10:45		0	0	3	2	1	1	3	3	6	5
11:00		1	1			1	1				
11:15		1	0			0	0				
11:30		2	0			1	0				
11:45		0	0	4	1	0	0	2	1	6	2
Total		31	55			31	61			62	116
Percent		36.0%	64.0%			33.7%	66.3%			34.8%	65.2%

TRAFFICOUNT, INC.
P O BOX 2508
OLYMPIA, WA 98507
(360) 491-8116

Site Code: 21
Station ID:

GEORGE, WASHINGTON
PARKHILL ST W/O
WASHINGTON WAY (RD Q SW)
LOC# 21 V

Latitude: -999' 0.000 South

Start	19-Jul-07	EB		Hour Totals		WB		Hour Totals		Combined Totals	
Time	Thu	Morning	Afternoon	Morning	Afternoon	Morning	Afternoon	Morning	Afternoon	Morning	Afternoon
12:00		0	2			0	5				
12:15		0	1			0	1				
12:30		0	1			0	0				
12:45		0	0	0	4	0	1	0	7	0	11
01:00		0	3			0	1				
01:15		0	1			0	0				
01:30		0	3			0	1				
01:45		0	1	0	8	0	0	0	2	0	10
02:00		0	1			0	1				
02:15		0	3			0	1				
02:30		0	0			0	1				
02:45		0	0	0	4	0	1	0	4	0	8
03:00		1	1			0	0				
03:15		0	6			1	7				
03:30		0	3			0	2				
03:45		0	0	1	10	0	2	1	11	2	21
04:00		0	3			0	1				
04:15		0	1			3	2				
04:30		9	1			2	2				
04:45		2	1	11	6	1	1	6	6	17	12
05:00		0	2			1	2				
05:15		0	3			1	2				
05:30		0	1			0	0				
05:45		1	2	1	8	1	0	3	4	4	12
06:00		1	2			0	3				
06:15		0	0			0	2				
06:30		1	3			0	4				
06:45		1	1	3	6	1	0	1	9	4	15
07:00		2	0			0	1				
07:15		1	1			0	1				
07:30		1	1			3	0				
07:45		0	0	4	2	0	1	3	3	7	5
08:00		2	1			2	1				
08:15		0	1			1	3				
08:30		0	1			1	2				
08:45		0	0	2	3	0	2	4	8	6	11
09:00		0	0			0	1				
09:15		0	1			0	0				
09:30		1	0			0	0				
09:45		0	0	1	1	1	0	1	1	2	2
10:00		0	0			0	1				
10:15		0	1			0	0				
10:30		1	1			1	1				
10:45		0	0	1	2	0	0	1	2	2	4
11:00		0	0			1	0				
11:15		1	1			0	0				
11:30		0	0			0	0				
11:45		0	0	1	1	0	0	1	0	2	1
Total		25	55			21	57			46	112
Percent		31.3%	68.8%			26.9%	73.1%			29.1%	70.9%
Grand Total		82	167			68	183			150	350
Percent		32.9%	67.1%			27.1%	72.9%			30.0%	70.0%

ADT Not Calculated

TRAFFICOUNT, INC.
P O BOX 2508
OLYMPIA, WA 98507
(360) 491-8116

Site Code: 21
Station ID:

GEORGE, WASHINGTON
PARKHILL ST W/O
WASHINGTON WAY (RD Q SW)
LOC# 21 V

Latitude: -999' 0.000 South

Start	16-Jul-07		Tue		Wed		Thu		Fri		Sat		Sun		Week Average	
Time	EB	WB	EB	WB	EB	WB	EB	WB	EB	WB	EB	WB	EB	WB	EB	WB
12:00 AM	*	*	0	0	0	0	0	0	*	*	*	*	*	*	0	0
01:00	*	*	0	0	0	0	0	0	*	*	*	*	*	*	0	0
02:00	*	*	0	0	0	0	0	0	*	*	*	*	*	*	0	0
03:00	*	*	0	0	0	0	1	1	*	*	*	*	*	*	0	0
04:00	*	*	**12**	**5**	**9**	**7**	**11**	**6**	*	*	*	*	*	*	**11**	**6**
05:00	*	*	3	4	3	6	1	3	*	*	*	*	*	*	2	4
06:00	*	*	2	1	1	0	3	1	*	*	*	*	*	*	2	1
07:00	*	*	2	0	5	5	4	3	*	*	*	*	*	*	4	3
08:00	*	*	5	3	2	3	2	4	*	*	*	*	*	*	3	3
09:00	*	*	0	1	4	5	1	1	*	*	*	*	*	*	2	2
10:00	*	*	0	1	3	3	1	1	*	*	*	*	*	*	1	2
11:00	*	*	2	1	4	2	1	1	*	*	*	*	*	*	2	1
12:00 PM	*	*	6	7	3	7	4	7	*	*	*	*	*	*	4	7
01:00	*	*	6	4	7	5	8	2	*	*	*	*	*	*	7	4
02:00	*	*	**9**	**10**	5	**9**	4	4	*	*	*	*	*	*	6	8
03:00	*	*	4	10	5	5	**10**	**11**	*	*	*	*	*	*	6	**9**
04:00	*	*	6	4	6	9	6	6	*	*	*	*	*	*	6	6
05:00	*	*	8	10	**9**	9	8	4	*	*	*	*	*	*	**8**	8
06:00	*	*	6	6	2	4	6	9	*	*	*	*	*	*	5	6
07:00	*	*	5	6	7	5	2	3	*	*	*	*	*	*	5	5
08:00	*	*	0	0	7	3	3	8	*	*	*	*	*	*	3	4
09:00	*	*	5	5	1	1	1	1	*	*	*	*	*	*	2	2
10:00	*	*	2	3	2	3	2	2	*	*	*	*	*	*	2	3
11:00	*	*	0	0	1	1	1	0	*	*	*	*	*	*	1	0
Lane	0	0	83	81	86	92	80	78	0	0	0	0	0	0	82	84
Day	0		164		178		158		0		0		0		166	
AM Peak			04:00	04:00	04:00	04:00	04:00	04:00							04:00	04:00
Vol.			12	5	9	7	11	6							11	6
PM Peak			14:00	14:00	17:00	14:00	15:00	15:00							17:00	15:00
Vol.			9	10	9	9	10	11							8	9
Comb. Total	0		164		178		158		0		0		0		166	
ADT	Not Calculated															

APPENDIX C

INTERSECTION IMPROVEMENTS COST ESTIMATES

CITY OF GEORGE
INTERSECTION OF ROYAL ANNE DRIVE & WASHINGTON WAY
TOTAL ESTIMATED PROJECT COST
(MAY 2008 ENR National Construction Index #8141)

NO.	DESCRIPTION	QUANTITY	UNIT	UNIT PRICE	AMOUNT
1	Mobilization	1	LS	$20,000	$20,000
2	Project Temporary Traffic Control	1	LS	$3,500	$3,500
3	Temporary Water Pollution/Erosion Control	1	LS	$1,000	$1,000
4	SPCC Plan	1	LS	$1,000	$1,000
5	Trench Excavation Safety Systems	1	LS	$1,000	$1,000
6	Roadway Excavation, Incl. Haul	130	CY	$20	$2,600
7	Crushed Surfacing Base Course	120	TN	$30	$3,600
8	Crushed Surfacing Top Course	80	TN	$30	$2,400
9	Commercial HMA, Class 1/2", PG 64-28	670	TN	$90	$60,300
10	Precast Concrete Drywell	2	EA	$3,500	$7,000
11	Catch Basins	4	EA	$1,500	$6,000
12	PVC Storm Sewer Pipe, 8-Inch Diameter	200	LF	$40	$8,000
13	Cement Concrete Traffic Curb and Gutter	650	LF	$25	$16,250
14	Cement Concrete Sidewalk Ramp, Type 2	4	EA	$1,200	$4,800
15	Cement Concrete Sidewalk	330	SY	$45	$14,850
16	Roundabout Central Island Cement Concrete Curb	230	LF	$20	$4,600
17	Roundabout Truck Apron Cement Concrete Curb and Gutter	325	LF	$20	$6,500
18	Roundabout Truck Apron	425	SY	$50	$21,250
19	Permanent Signing	1	LS	$2,500	$2,500
20	Painted Crosswalk Line	200	SF	$5	$1,000
21	Painted Stop Line	80	LF	$4	$320
22	Surface Restoration	1	LS	$2,250	$2,250
				Subtotal:	$190,720
				Construction Contingency (25%):	$47,600
				Construction Subtotal:	$238,320
				Admin., Fiscal, Legal, and Engineering (25%):	$59,580
				Total Estimated Project Cost:	**$298,000**

CITY OF GEORGE
FRONTAGE ROAD & WASHINGTON WAY
TOTAL ESTIMATED PROJECT COST
(MAY 2008 ENR National Construction Index #8141)

NO.	DESCRIPTION	QUANTITY	UNIT	UNIT PRICE	AMOUNT
1	Mobilization	1	LS	$16,000	$16,000
2	Project Temporary Traffic Control	1	LS	$3,500	$3,500
3	Temporary Water Pollution/Erosion Control	1	LS	$1,000	$1,000
4	SPCC Plan	1	LS	$1,000	$1,000
5	Trench Excavation Safety Systems	1	LS	$1,000	$1,000
6	Roadway Excavation, Incl. Haul	130	CY	$20	$2,600
7	Crushed Surfacing Base Course	100	TN	$30	$3,000
8	Crushed Surfacing Top Course	100	TN	$30	$3,000
9	Commercial HMA, Class 1/2", PG 64-28	670	TN	$90	$60,300
10	Precast Concrete Drywell	2	EA	$3,500	$7,000
11	Catch Basin	4	EA	$1,500	$6,000
12	PVC Storm Sewer Pipe, 8-Inch Diameter	200	LF	$40	$8,000
13	Cement Concrete Traffic Curb and Gutter	650	LF	$25	$16,250
14	Cement Concrete Sidewalk Ramp, Type 2	4	EA	$1,200	$4,800
15	Cement Concrete Sidewalk	330	SY	$40	$13,200
16	Permanent Signing	1	LS	$2,500	$2,500
17	Painted Crosswalk Line	200	SF	$5	$1,000
18	Painted Stop Line	80	LF	$4	$320
19	Surface Restoration	1	LS	$2,250	$2,250
				Subtotal:	$152,720
				Construction Contingency (25%):	$38,100
				Construction Subtotal:	$190,820
				Admin., Fiscal, Legal, and Engineering (25%):	$47,705
				Total Estimated Project Cost:	**$239,000**

CITY OF GEORGE
WASHINGTON WAY & MONTMORENCY BOULEVARD
TOTAL ESTIMATED PROJECT COST
(MAY 2008 ENR National Construction Index #8141)

NO.	DESCRIPTION	QUANTITY	UNIT	UNIT PRICE	AMOUNT
1	Mobilization	1	LS	$14,000	$14,000
2	Project Temporary Traffic Control	1	LS	$3,500	$3,500
3	Temporary Water Pollution/Erosion Control	1	LS	$1,000	$1,000
4	SPCC Plan	1	LS	$1,000	$1,000
5	Trench Excavation Safety Systems	1	LS	$1,000	$1,000
6	Roadway Excavation, Incl. Haul	130	CY	$30	$3,900
7	Crushed Surfacing Base Course	120	TN	$30	$3,600
8	Crushed Surfacing Top Course	80	TN	$30	$2,400
9	Commercial HMA, Class 1/2", PG 64-28	450	TN	$90	$40,500
10	Precast Concrete Drywell	2	EA	$3,500	$7,000
11	Catch Basins	4	EA	$1,500	$6,000
12	PVC Storm Sewer Pipe, 8-Inch Diameter	200	LF	$40	$8,000
13	Cement Concrete Traffic Curb and Gutter	650	LF	$25	$16,250
14	Cement Concrete Sidewalk Ramp, Type 2	4	EA	$1,200	$4,800
15	Cement Concrete Sidewalk	330	SY	$40	$13,200
16	Permanent Signing	1	LS	$2,500	$2,500
17	Painted Crosswalk Line	200	SF	$5	$1,000
18	Painted Stop Line	80	LF	$4	$320
19	Surface Restoration	1	LS	$2,250	$2,250
				Subtotal:	$132,220
				Construction Contingency (25%):	$33,000
				Construction Subtotal:	$165,220
				Admin., Fiscal, Legal, and Engineering (25%):	$41,305
				Total Estimated Project Cost:	**$207,000**

CITY OF GEORGE
FRONTAGE ROAD & WEST MONTMORENCY
TOTAL ESTIMATED PROJECT COST
(MAY 2008 ENR National Construction Index #8141)

NO.	DESCRIPTION	QUANTITY	UNIT	UNIT PRICE	AMOUNT
1	Mobilization	1	LS	$10,000	$10,000
2	Project Temporary Traffic Control	1	LS	$3,500	$3,500
3	Temporary Water Pollution/Erosion Control	1	LS	$1,000	$1,000
4	SPCC Plan	1	LS	$1,000	$1,000
5	Roadway Excavation, Incl. Haul	130	CY	$30	$3,900
6	Crushed Surfacing Base Course	60	TN	$30	$1,800
7	HMA for Pavement Repair Class B, PG 64-28	150	SY	$90	$13,500
8	Precast Concrete Drywell	2	EA	$3,500	$7,000
9	Catch Basin	4	EA	$1,500	$6,000
10	PVC Storm Sewer Pipe, 8-Inch Diameter	200	LF	$40	$8,000
11	Cement Concrete Traffic Curb and Gutter	650	LF	$25	$16,250
12	Cement Concrete Sidewalk Ramp, Type 2	4	EA	$1,200	$4,800
13	Cement Concrete Sidewalk	330	SY	$40	$13,200
14	Permanent Signing	1	LS	$2,500	$2,500
15	Painted Crosswalk Line	200	SF	$5	$1,000
16	Painted Stop Line	80	LF	$4	$320
17	Surface Restoration	1	LS	$2,250	$2,250
				Subtotal:	$96,020
				Construction Contingency (25%):	$24,000
				Construction Subtotal:	$120,020
				Admin., Fiscal, Legal, and Engineering (25%):	$30,005
				Total Estimated Project Cost:	**$151,000**

* Assumes no additional right-of-way necessary

CITY OF GEORGE
BING AVENUE SIGNING
TOTAL ESTIMATED PROJECT COST
(MAY 2008 ENR National Construction Index #8141)

NO.	DESCRIPTION	QUANTITY	UNIT	UNIT PRICE	AMOUNT
1	Permanent Signing	1	LS	$2,500	$2,500
				Subtotal:	$2,500
				Sales Tax (7.9%):	$100
				Construction Subtotal:	$2,600
				Total Estimated Construction Cost:	$2,600
				Total Estimated Project Cost:	**$3,000**

APPENDIX D

GRANT TRANSIT AUTHORITY
BUS SCHEDULES

Grant Transit Authority

(800) 406-9177 ▪ www.gta-ride.com

Effective/Efectivo: 04/04/2010

WEEKDAY SERVICE SCHEDULE/SERVICIO DURANTE LA SEMANA

Route/Ruta 54: Moses Lake – Soap Lake – Ephrata – Quincy – George

Moses Lake Big Bend College	**Soap Lake** City Park/1st Ave NE	**Soap Lake** Lava Link & 2nd Ave SE	**Ephrata** Transportation Center	E. Division & D St SE	**Ephrata** Walmart	**Ephrata** Safeway	**Quincy** Quincy Foods	**Quincy** Senior Center	**Quincy** Con Agra	**George** I-90 Park & Ride
5:15 am	*	5:40 am	5:50 am	*	NS	6:00 am	RS	6:25 am	6:30 am	6:50 am
6:10 am	*	6:35 am	6:45 am	*	6:50 am	6:55 am	NS	NS	NS	NS
7:20 am	NS	NS	7:45 am	*	7:55 am	8:00 am	RS	8:25 am	NS	8:45 am
8:05 am	*	8:30 am	8:40 am	*	8:45 am	8:50 am	NS	NS	NS	NS
8:35 am	*	9:00 am	9:10 am	*	9:15 am	9:20 am	NS	9:45 am	NS	NS
9:45 am	*	10:10 am	10:20 am	*	10:25 am	10:30 am	NS	10:50 am	NS	11:15 am
11:05 am	*	11:30 am	11:40 am	*	11:45 am	11:50 am	NS	12:15 pm	NS	NS
NS	*	1:00 pm	1:10 pm	*	1:15 pm	1:20 pm	RS	1:45 pm	1:50 pm	NS
1:20 pm	*	1:45 pm	1:55 pm	*	2:00 pm	2:05 pm	RS	2:30 pm	2:35 pm	2:55 pm
2:05 pm	*	2:30 pm	2:40 pm	*	2:45 pm	3:00 pm	NS	3:25 pm	NS	3:45 pm
2:40 pm	*	3:05 pm	3:15 pm	NS	NS	NS	NS	NS	NS	NS
NS	NS	NS	4:25 pm	NS	NS	RS	NS	NS	NS	4:55 pm
3:50 pm	*	4:15 pm	4:25 pm	*	4:30 pm	4:50 pm	NS	5:10 pm	5:15 pm	NS
4:40 pm	*	5:05 pm	5:15 pm	NS	NS	NS	NS	NS	NS	NS
NS	NS	NS	5:35 pm	*	5:40 pm	5:45 pm	NS	6:10 pm	NS	NS
5:35 pm	NS	NS	6:05 pm	*	6:00 pm	5:55 pm	NS	NS	NS	NS
5:45 pm	*	6:10 pm	6:20 pm	NS	6:25 pm	6:30 pm	NS	6:50 pm	NS	7:10 pm
7:05 pm	*	7:30 pm	7:40 pm	*	7:45 pm	7:50 pm	NS	NS	NS	NS
9:40 pm	*	10:05 pm	10:15 pm	NS	NS	10:20 pm	RS	NS	10:45 pm	NS

*Flag Stop ONLY
ÚNICAMENTE cuando se le pide que pare

NS: No Service
No Servicio

RS: Requested Service
Servicio Solicitado

REQUESTED FARES **TARIFAS SOLICITADAS**		
Type Tipo	Per Boarding Cada Subida	Monthly Pass Pase Mensual
Adult	$1.00	$25.00
Student	$1.00	$20.00
VIP *Disabled or ages 60 & older*	50¢	$15.00

This Route CONNECTS WITH:
Esta ruta CONECTA CON:

- Route/Ruta 50 @ Big Bend
- Route/Ruta 56 @ Big Bend
- Route/Ruta 59 @ Ephrata Safeway & Transportation Center

**Grant Transit Authority is committed to ensuring that no person is excluded from participation in, or denied benefits of its transit services on the basis of race, color, or national origin.*

**Grant Transit Authority tiene el compromiso de asegurar que no se le excluya a nadie de participar en, o, recibir los beneficios del servicio provisto por Grant Transit Authority debido a su raza, color u origen nacional.*

Grant Transit Authority

(800) 406-9177 ▪ www.gta-ride.com

Effective/Efectivo: 04/04/2010

WEEKDAY SERVICE SCHEDULE/SERVICIO DURANTE LA SEMANA

Route/Ruta 55: George – Quincy – Ephrata – Soap Lake – Moses Lake

George 190 Park &Ride	**Quincy** Con Agra	**Quincy** Senior Center	**Quincy** Quincy Foods	**Ephrata** Safeway	**Ephrata** Walmart	E. Division & D St. SE	**Ephrata** Transportation Center	**Soap Lake** Lava Links/ 2nd Ave SE	City Park/1st Ave NE	**Moses Lake** Big Bend
NS	NS	NS	NS	6:00 am	NS	NS	6:05 am	6:15 am	*	6:40 am
NS	NS	NS	NS	7:10 am	NS	NS	6:45 am	NS	NS	7:30 am
6:50 am	7:10 am	7:15 am	RS	7:35 am	NS	NS	7:40 am	NS	NS	8:00 am
7:20 am	NS	7:35 am	NS	7:55 am	8:00 am	*	8:10 am	8:20 am	*	8:45 am
NS	NS	NS	NS	8:50 am	NS	NS	8:40 am	NS	NS	9:10 am
NS	NS	9:45 am	NS	10:10 am	NS	NS	10:15 am	NS	NS	10:35 am
9:35 am	NS	9:55 am	NS	10:20 am	10:25 am	*	10:30 am	10:40 am	*	11:05 am
11:20 am	NS	11:40 am	NS	12:00 pm	12:05 pm	*	12:10 pm	12:20 pm	*	12:45 pm
NS	NS	12:20 pm	NS	12:40 pm	12:45 pm	*	12:50 pm	1:00 pm	*	NS
NS	2:00 pm	2:05 pm	NS	2:30 pm	2:35 pm	*	2:50 pm	3:00 pm	*	3:25 pm
NS	NS	NS	NS	NS	NS	NS	3:15 pm	NS	*	3:40 pm
3:05 pm	3:25 pm	3:30 pm	RS	4:00 pm	4:05 pm	*	4:10 pm	4:20 pm	*	4:45 pm
3:55 pm	NS	4:15 pm	NS	4:40 pm	NS	NS	4:45 pm	4:55 pm	*	5:20 pm
NS	NS	NS	NS	5:17 pm	NS	NS	5:15 pm	NS	NS	5:35 pm
4:55 pm	NS	NS	NS	RS	NS	NS	5:30 pm	NS	NS	NS
NS	NS	5:20 pm	NS	5:40 pm	5:45 pm	*	5:50 pm	6:00 pm	*	6:25 pm
NS	NS	NS	NS	6:10 pm	NS	NS	6:15 pm	6:25 pm	*	6:50 pm
NS	NS	6:40 pm	NS	7:00 pm	NS	NS	7:05 pm	NS	NS	7:25 pm
NS	NS	NS	NS	7:50 pm	NS	NS	7:55 pm	8:05 pm	*	8:30 pm
7:40 pm	NS	8:00 pm	NS	8:20 pm	NS	NS	8:25 pm	8:35 pm	*	9:00 pm
NS	11:10 pm	11:15 pm	NS	11:35 pm	11:40 pm	*	11:45 pm	11:55 pm	*	12:20 am

*Flag Stop ONLY
ÚNICAMENTE cuando se le pide que pare

NS: No Service
No Servicio

RS: Requested Service
Servicio Solicitado

REQUESTED FARES **TARIFAS SOLICITADAS**		
Type Tipo	Per Boarding Cada Subida	Monthly Pass Pase Mensual
Adult	$1.00	$25.00
Student	$1.00	$20.00
VIP *Disabled or ages 60 & older*	50¢	$15.00

This Route CONNECTS WITH:
Esta ruta CONECTA CON:

- Route/Ruta 50 @ Big Bend
- Route/Ruta 56 @ Big Bend
- Route/Ruta 59 @ Ephrata Safeway & Transportation Center

**Grant Transit Authority is committed to ensuring that no person is excluded from participation in, or denied benefits of its transit services on the basis of race, color, or national origin.*

**Grant Transit Authority tiene el compromiso de asegurar que no se le excluya a nadie de participar en, o, recibir los beneficios del servicio provisto por Grant Transit Authority debido a su raza, color u origen nacional.*

Grant Transit Authority

(800) 406-9177 ▪ www.gta-ride.com

Effective/Efectivo: 04/04/2010

WEEKDAY SERVICE SCHEDULE/SERVICIO DURANTE LA SEMANA

Route/Ruta 57: Wanapum – George – Moses Lake

Hydro Engineering	Wanapum Dam	**George** I-90 Park & Pool	**Moses Lake** Block St.	**Moses Lake** Aquatic Center	
NS	NS	6:10 am	NS	6:55 am	M-TH
4:30 pm	4:40 pm	5:00 pm	5:39 pm	NS	

*Flag Stop ONLY
ÚNICAMENTE cuando se le pide que pare

NS: No Service
No Servicio

Route/Ruta 57: Moses Lake – Ephrata – George – Wanapum

Moses Lake Block St.	**Ephrata** Transportation Center	**Ephrata** Safeway	Farm Service Admin. USDA	**George** I-90 Park & Pool	Wanapum Dam	Hydro Engineering	**George**	
4:25 am	4:55 am	4:57 am	*	5:20 am	5:40 am	5:45 am	6:10 am	M-TH
5:35 am	6:00 am	6:02 am	*	6:25 am	6:45 am	6:50 am	7:15 am	

*Flag Stop ONLY
ÚNICAMENTE cuando se le pide que pare

NS: No Service
No Servicio

REQUESTED FARES TARIFAS SOLICITADAS		
Type Tipo	Per Boarding Cada Subida	Monthly Pass Pase Mensual
Adult	$1.00	$25.00
Student	$1.00	$20.00
VIP *Disabled or ages 60 & older*	50¢	$15.00

This Route CONNECTS WITH:
Esta ruta CONECTA CON:

- Route/Ruta 50 @ the Aquatic Center
- Route/Ruta 54 @ George
- Route/Ruta 55 @ George

*Grant Transit Authority is committed to ensuring that no person is excluded from participation in, or denied benefits of its transit services on the basis of race, color, or national origin.

*Grant Transit Authority tiene el compromiso de asegurar que no se le excluya a nadie de participar en, o, recibir los beneficios del servicio provisto por Grant Transit Authority debido a su raza, color u origen nacional.

Grant Transit Authority

(800) 406-9177 ▪ www.gta-ride.com

Effective/Efectivo: 04/04/2010

WEEKEND SERVICE SCHEDULE/ HORARIO DE FIN DE SEMANA

Route/Ruta 54: Moses Lake – Soap Lake – Ephrata – Quincy

Moses Lake Aquatic Center	**Moses Lake** Walmart	**Moses Lake** Big Bend College	**Moses Lake** Randolph Park & Ride	**Soap Lake** City Park	Lava Links	**Ephrata** Transportation Center	**Ephrata** Walmart	**Ephrata** Safeway	**Quincy** Senior Center	**Quincy** ConAgra
5:15 am	5:20 am	5:30 am	5:33 am	5:50 am	*	6:00 am	6:05 am	6:10 am	6:40 am	6:45 am
1:15 pm	1:20 pm	1:30 pm	1:33 pm	1:50 pm	*	2:00 pm	2:05 pm	2:10 pm	2:40 pm	2:45 pm
9:15 pm	9:20 pm	9:30 pm	9:33 pm	9:50 pm	*	10:00 pm	10:05 pm	10:10 pm	10:40 pm	10:45 pm

*Flag Stop ONLY
ÚNICAMENTE cuando se le pide que pare

NS: No Service
No Servicio

RS: Requested Service
Servicio Solicitado

Route/Ruta 54: Moses Lake – Soap Lake – Ephrata – Quincy

Quincy ConAgra	**Quincy** Senior Center	**Ephrata** Safeway	**Ephrata** Walmart	**Ephrata** Transportation Center	Lava Links	**Soap Lake** City Park	**Moses Lake** Randolph Park & Ride	**Moses Lake** Big Bend College	**Moses Lake** Walmart	**Moses Lake** Aquatic Center
7:10 am	7:15 am	7:35 am	7:40 am	7:45 am	*	7:55 am	8:17 am	8:20 am	8:30 am	8:35 am
3:10 pm	3:15 pm	3:35 pm	3:40 pm	3:45 pm	*	3:55 pm	4:17 pm	4:20 pm	4:30 pm	4:35 pm
11:10 pm	11:15 pm	11:35 pm	11:40 pm	11:45 pm	*	11:55 pm	12:17 am	12:20 am	12:30 am	12:35 am

*Flag Stop ONLY
ÚNICAMENTE cuando se le pide que pare

NS: No Service
No Servicio

RS: Requested Service
Servicio Solicitado

REQUESTED FARES **TARIFAS SOLICITADAS**		
Type Tipo	Per Boarding Cada Subida	Monthly Pass Pase Mensual
Adult	$1.00	$25.00
Student	$1.00	$20.00
VIP *Disabled or ages 60 & older*	50¢	$15.00

**Grant Transit Authority is committed to ensuring that no person is excluded from participation in, or denied benefits of its transit services on the basis of race, color, or national origin.*

**Grant Transit Authority tiene el compromiso de asegurar que no se le excluya a nadie de participar en, o, recibir los beneficios del servicio provisto por Grant Transit Authority debido a su raza, color u origen nacional.*

APPENDIX E

CITY OF GEORGE
SIX YEAR TRANSPORTATION
IMPROVEMENT PLAN

Washington State Department of Transportation

Six Year Transportation Improvement Program

From 2008 to 2013

Agency: George

Co. No.: 13 Co. Name: Grant Co.

City No.: 0488 MPO/RTPO: QuadCo

Hearing Date: 7/17/2007 Adoption Date: 7/17/2007

Amend Date: Resolution No.: 2007-213

Functional Class	Priority Number	Project Identification A. Federal Aid No. B. Bridge No. C. Project Title D. Street/Road Name or Number E. Beginning MP or Road - Ending MP or Road F. Describe Work to be Done	Improvement Type(s)	Status	Total Length	Utility Codes	Project Costs in Thousands of Dollars: Project Phase	Phase Start (mm/dd/yyyy)	Fund Source Information: Federal Funding: Federal Fund Code	Federal Cost by Phase	State Fund Code	State Funds	Local Funds	Total Funds	Expenditure Schedule (Local Agency): 1st	2nd	3rd	4th Thru 6th	Federally Funded Projects Only: Envir. Type	R/W Required Date (MM/YY)
1	2	3	4	5	6	7	8	9	10	11	12	13	14	15	16	17	18	19	20	21
00	1	*Pavmentt Management System Plan & Street sign inventory* All from: to: 1. Develop street rehabilitation and maintenance strategies. 2. Develop street light & sign inventory with GIS Map & recommendations for improvements	31	P			ALL	7/1/2008	STP(E)	10	OTHER			10	10				CE	No
							Totals			10				10	10					
02	2	*West Montmorency Blvd. Sidewalks* from: Washington Way to: Frontage Street Build Curbs, storm drains. and sidewalks on one side of road.	32	P	.000085	W	ALL	3/1/2008			SCP	416	73	489	100	100	100	189	EA	No
							Totals					416	73	489	100	100	100	189		
09	3	*East Montmorency Blvd. Sidewalk* Eastmontmorency Blvd from: Washington Way to: Washington Way Build Curbs, storm drains. and sidewalks on one side of road.	32	P	0.85	W	ALL	3/1/2009	CDBG	696	PSMP	100	140	936		100	100	300	EA	No
							Totals			696		100	140	936		100	100	300		
09	4	*Misc.Residental Street Sidewalks* Naden, Nanking, Windsor, Deacon, and Park Hill Ave. from: to: Build Curbs, storm drains. and sidewalks on one side of road.	32	P	.57	W	ALL	3/1/2009 ~~10~~			OTHER	534	94	628				628	EA	No
							Totals					534	94	628				628		

Report Date: July 13, 2007

v. 5.6 - Supersedes previous editions

Washington State Department of Transportation

Six Year Transportation Improvement Program

From 2008 to 2013

Agency: George

Co. No.: 13 Co. Name: Grant Co.

City No.: 0488 MPO/RTPO: QuadCo

Hearing Date: 7/17/2007 Adoption Date: 7/17/2007

Amend Date: Resolution No.: 2007-213

Functional Class	Priority Number	Project Identification A. Federal Aid No. B. Bridge No. C. Project Title D. Street/Road Name or Number E. Beginning MP or Road - Ending MP or Road F. Describe Work to be Done	Improvement Type(s)	Status	Total Length	Utility Codes	Project Costs in Thousands of Dollars: Project Phase	Phase Start (mm/dd/yyyy)	Fund Source Information: Federal Funding: Federal Fund Code	Federal Cost by Phase	State Fund Code	State Funds	Local Funds	Total Funds	Expenditure Schedule (Local Agency): 1st	2nd	3rd	4th Thru 6th	Federally Funded Projects Only: Envir. Type	R/W Required Date (MM/YY)
1	2	3	4	5	6	7	8	9	10	11	12	13	14	15	16	17	18	19	20	21
02	5	*Frontage Street Rehabilitation* from: East City Limits to: West City Limits Pulverize existing BST surface. Add top course and surface with 6" ACP. Install 12 inch water line from Royal Ann Drive to west city limits. Install sewer line from east city limits to Royal Ann Drive.	03 05	P	0.67	S W	ALL	3/1/2009			SCP	450	25	475				475	EA	No
							Totals					450	25	475				475		
				Grand Totals for George						706		1500	332	2538	110	200	200	1592		

v. 5.6 - Supersedes previous editions

APPENDIX F

CITY OF GEORGE
COMMUNITY STREET, UTILITY AND DEVELOPMENT STANDARDS

Community Street, Utility, And Development Standards

City of George
P.O. Box 5277
102 Richmond
George, Washington 98824
(509) 785-5081
FAX (509) 785-4880
http://www.ci.george.wa.us/

Last Revised March 19, 2002

TABLE OF CONTENTS

INTRODUCTION AND REFERENCES 5
CONSTRUCTION REQUIREMENTS 7
VARIANCE PROCEDURE (GMC 18.40) 8
GENERAL SPECIFICATIONS 9
Required improvements for new subdivisions 9
Construction debris waste sites 9
Traffic control 9
Street cleaning 9
Existing traffic control and street name signs 9
Maintaining access 10
Construction and maintenance of detours 10
Safety standards 10
Notifying property owners 10
Removal of pavement, sidewalks, and curbs 10
Excavation, compaction and moisture control tests 10
Pavement repair 11

DESIGN AND INSTALLATION SPECIFICATIONS 12
STREETS (As defined in GMC 18.29) 12
Alignment of Major Streets — Conformity with Master Plan 12
Streets — Relation to Adjoining Street Systems 12
Minor Streets — Discouragement of Through Traffic 12
Dead-end Streets 12
Limited-access Streets 12
Access Strips 12
Street Curves 12
Street Intersections 13
Street Jogs — Offsets to Be Avoided When 13
Street Grades 13
Street Widths 13
Street and Alley Surfacing 13
Streets along Subdivision Boundaries 13
Street Names 13
Curbs 13
Alleys — Required When 14
Alleys — Standards 14
Easements — Public Utilities 14
Easements — Unusual Facilities 14
Blocks — Length 14
Blocks — Width 14
Blocks — Crosswalks 14
Lots — Access 15
Lots — Size 15
Lots — Shape 15
Lots — Double Frontage 15
Tree Planting 15

Money Deposits for Parks, Playgrounds and Public Open Spaces 15
Disposal of Surface Drainage 15
Street Lights 16
Electrical, Telephone, and Cable Television 16
Installation of Street Signs 16
Capacity for Future Development 17
Physical Developments and Improvements 17
Monuments 17
Pedestrian Ways 17

WATER AND SEWER 18
Sanitary sewers 18
Water supply 19
Water meters 20
Tracer tape and markers 20
Pressure testing and disinfection 21

WATER DISTRIBUTION MATERIALS 22
Water distribution mains 22
Gate valves 22
Fire hydrants 22
Service saddles 22
Tapping saddles 22
Corporation stops 22
Polyethylene tubing 22
Service fittings 22
Meter setters 22
Meter boxes 23
Water meters 23

SEWER SYSTEM MATERIALS 23
Sewer main piping 23
Manholes 23
Service line connection to main 23
Cleanouts 23

NEW CONSTRUCTION CHECKLIST 24
APPLICATION FOR NEW WATER / SEWER SERVICE 25
WATER & SEWER UTILITY CONSTRUCTION PERMIT 27
STREET & MISCELLANEOUS CONSTRUCTION PERMIT 28
REQUEST FOR UTILITY SERVICE CHANGE 29
UTILITY BILLING WAIVER / AUTHORIZATION 33
CONDITIONAL USE PERMIT APPLICATION 34
DRAWINGS 35
Manhole detail 35
Side sewer detail 36
Water service – main connection 37
Meter box detail 38

Monuments 39
Water & sewer service locations 40
Fire hydrant installation detail 41
Trenching and bedding 42

APPENDIX 43
Annexation checklist 44
Plat checklist 46
Preliminary plat checklist *46*
Final major subdivision plat application: 52

INTRODUCTION AND REFERENCES

The Developer shall retain the services of an Engineer registered in the State of Washington.

The Engineer shall provide necessary design services, as well as construction services.

Complete plans and specifications of the proposed improvements shall be submitted to the City for review and approval. Upon completion of their review and approval, the Developer shall submit water and sewer Plans and Specifications to the Department of Health and the Department of Ecology, respectively, as directed..

Plan and profile design drawings shall be produced at a minimum scale of I inch = 50 feet, or 1 inch = 100 feet if water, sewer and street improvements are drawn on separate sheets. All final drawings shall be submitted in AutoCAD Format.

The Developer's Engineer shall be required to certify that all improvements have been constructed in accordance with the approved plans and specifications.

Water and sewer certification shall be on standard State forms. Copies of testing data shall also be provided to the City including compaction testing, pressure testing, etc. Street certification shall consist of a letter, together with test data, weigh tickets, etc.

The Developer shall be required to provide proof that there is a maintenance bond, which covers defective or faulty workmanship and materials. The bond must cover a period of one year from the data of acceptance by the City. The bond must be in a form. acceptable to the City.

The Developer shall require the Contractor to provide insurance which indemnifies and holds harmless the City of George and their agents and employees from and against all claims, damages, losses, and expenses, including attorneys' fees arising out of or resulting from the performance of the work, and shall, after reasonable notice, defend and pay the expense of defending any suit and will pay any judgement provided that any such claim, damage, loss, or expense (1) is attributable to bodily injury, sickness, disease, or death, or to injury to or destruction of tangible property (other than work itself) including the loss of use resulting therefrom, and (2) is caused in whole or in part by any negligent act or omission of the Contractor, any Subcontractor, anyone directly or indirectly employed by any of them or anyone for whose acts any of them may be liable regardless of whether or not it is caused in part by a party indemnified hereunder.

In any and/or all claims against the City or any of their agents or employees by any employee of the Contractor, any Subcontractor, anyone directly or indirectly employed by any of them or anyone whose acts any of them may be liable, the indemnification obligation under this article shall not be limited in any way by any limitation on the amount or type of damages, compensation, or benefits payable by or for the Contractor or any subcontractor under Workmen's Compensation Acts, disability benefits acts, or other employees benefit acts.

The obligations of the Contractor under this article shall not include the sole negligence of the City or its agents.

The Contractor shall provide the City proof of insurance in approved amounts and form before commencing work.

The Developer shall provide the City with one Mylar reproducible copy of the construction drawings, showing all revisions made during construction. The drawings, "Record Drawings" shall also be provided on a CD in AutoCAD 14 format, and shall show as a minimum the following:

* The existence of all underground utilities encountered (station and depth).

* Precise distance to fittings, valves, services, etc. Length of all spools, etc.

* Type of all fitting ends (MJ, FL, etc.)

* Type of restraint used.

* Location of sewer wyes.

* Elevation of each manhole, pipe invert (in and out) and sewer slope.

CONSTRUCTION REQUIREMENTS

The following items must be completed prior to start of construction within any Right-Of-Way, easement, or connection to any existing city utility.

1. Prior to construction, the plans and specifications shall be approved and signed by the Public Works Director. Signature blanks are required on each plan sheet. Provide one set of Mylar reproducible drawings to the City after all revisions have been made and approved. Any water and/or sewer main extension not specifically covered in the City's Water and Sewer Comprehensive Plans shall be submitted to the Washington State Departments of Health (water) and Ecology (sewer) for review and approval prior to construction.

2. The contractor must have a City of George Construction Bond in the amount of the sum of the connection and installation fees (water & sewer) or for $10,000 (streets) on file with the City prior to construction, said bond to remain in effect for two years from the date of acceptance (see item 7).

3. The utility lines must be staked in the field by a Professional Land Surveyor. Provide a copy of the staking notes to the Public Works Director.

4. A pre-construction conference shall be scheduled between the contractor, city personnel and any affected utilities. The City Hall conference room can be made available for this meeting.

5. The contractor shall provide a traffic control plan for work within the City's Right-Of-Way reflecting the requirements set forth in the MUTCD.

6. Upon completion of construction and prior to acceptance of the street and/or utility improvements by the City Council, the owner must indemnify the City from any loss, liability, or damage that may directly or indirectly be occasioned by the performance of such work and be responsible to repair and/or restore any defects or problems in the vicinity of the construction for a period of two years from the date of inspection by the Public Works Director.

7. It is the responsibility of the developer, in conjunction with the Grant County PUD, to provide circuitry for all required street lighting. The Grant County PUD will prepare a street lighting plan for inclusion into the street and utility plans.

8. Telephone, electric, and/or cablevision utilities that are new construction shall be underground construction and shown on the plans.

9. Submittals for all materials used in street and utility construction must be approved by the City prior to construction. The City will provide the water meter and meter setter for new water connections.

10. All work shall be in accordance with OSHA and WISHA safety regulations. All work shall conform to the latest edition of the WSDOT Standard Specifications for Road, Bridge and Municipal Construction as amended by the APWA and the City of George Community Street and Utility Standards.

The preceding items may be waived or added to based on the extent and nature of the proposed construction.

VARIANCE PROCEDURE (GMC 18.40)

A. Any subdivider can make application to the Planning Authority for a variance of any provision contained in this title provided the request is received concurrently with the proposed subdivision or dedication. Such application shall include any and all details necessary to support the application. All variance requests must be forwarded to the City Council with the preliminary plat and the Planning Authority's recommendation.

B. The Planning Authority shall not grant a variance of the subdivision regulations unless it shall find that the following condition exists in each case of a request:

   1. Where, because of the size of the tract to be subdivided, its topography, the condition or nature of adjoining areas, or the existing of unusual physical conditions, the strict compliance with the provisions of this title would cause an unusual and unnecessary hardship on the subdivider, the Planning Authority may vary the requirements set forth in this title.

   In granting variances, the Planning Authority may require such conditions as will secure, in so far as practicable, the objectives of the requirement varied. Any variance authorized shall be entered in the minutes of the Planning Authority together with the circumstances that justify the variance granted.

GENERAL SPECIFICATIONS

REQUIRED IMPROVEMENTS FOR NEW SUBDIVISIONS

The Subdivision shall make adequate provision for roads, streets, curbs, gutters, sidewalks, street lighting circuits, alleys, the extension of municipal utilities (sewer and water), irrigation water right-of-ways, drainage ways, other public ways, public access, or any municipal improvements as deemed necessary in conformance with these Community Street and Utility Standards and City Design Standards in effect at the time of plat approval. (GMC 18.17.030.A.1)

CONSTRUCTION DEBRIS WASTE SITES

Waste sites shall be provided by the Contractor. Waste sites shall be operated in such a manner as to meet the safety and health requirements of the State, County, and local political subdivision. Sites, operations, or results of such operations, which create a definite nuisance problem, or which result in damage to public or private properties will not be permitted.

TRAFFIC CONTROL

When a street or other City right-of-way is affected by the work, emergency traffic such as police, fire, and disaster units, shall be provided access at all times. The City, Police and Fire Departments shall be notified by the Contractor prior to any street closure and immediately upon re-opening the street. In addition, the Contractor shall coordinate his activities with all disposal firms and other services which may be operating in the project area. The Contractor shall be liable for any damages which may result from failure to provide reasonable notice, access, or coordination.

STREET CLEANING

When construction operations are such that debris from the work is deposited on the streets, the Contractor shall, as a minimum, remove on a daily basis, any deposits or debris which may accumulate on the roadway surface. Should daily removal be insufficient to keep the streets clean, the Contractor shall perform removal operations on a more frequent basis. If the City determines that a more frequent cleaning is impractical or if the Contractor fails to keep the streets free from deposits and debris resulting from the work, the Contractor shall, upon order of the City, provide facilities for and remove all clay or other deposits from the tires or between wheels before trucks or other equipment will be allowed to travel over paved streets. Should the Contractor fail or refuse to clean the streets in question, or the trucks or equipment in question, the City may order the work suspended at the Contractor's risk until compliance with the Contractor's obligation is assured or, the City may order the streets in question cleaned by others and such costs incurred by the City in achieving compliance with these requirements, including cleaning of the streets, shall paid by the Contractor prior to the City's acceptance of the work. The Contractor shall have no claim for delay, extension of contract time, or additional cost should the City choose to suspend the Contractor's work until compliance is achieved.

EXISTING TRAFFIC CONTROL AND STREET NAME SIGNS

Existing traffic control and street name signs which interfere with construction shall be relocated or removed by the Contractor and temporarily stored in a safe place. "Stop" "Yield" and "One-Way" signs shall be removed or relocated only upon approval of the City. Existing signs shall not be removed until the Contractor has provided temporary measures sufficient to safeguard and direct traffic after the existing signs have been removed. Except as otherwise provided, preservation and maintenance of traffic control and street name signs shall be the sole responsibility of the Contractor

MAINTAINING ACCESS

The Contractor shall maintain access to residential and commercial property adjacent to the work. In no case will access to residential property be blocked or interrupted for more than eight (8) consecutive hours. Access to commercial property shall not be blocked or interrupted for more than four (4) consecutive hours. The Contractor shall provide alternate access routes if the work requires blocking driveways longer than the hours specified herein. The proposed alternate routes shall be approved by the City, and be built at the Contractor's expense.

CONSTRUCTION AND MAINTENANCE OF DETOURS

The cost to cover construction, maintenance, and removal of all detours shown on the plans or as directed by the City shall borne by the Contractor. All detours within the limits of the work required or necessitated by the work, including side street crossings, temporary bridges or freshly placed concrete, utilization of one or more lanes of the construction area for maintenance of through traffic, and related traffic control shall be the responsibility of the Contractor. Surfacing and paving of all detours shall be consistent with the requirements of traffic as determined by the City.

SAFETY STANDARDS

All work shall be performed in accordance with all applicable local, state, and federal health and safety codes, standards, regulations, and/or accepted industry standards. It shall be the sole responsibility of the Contractor to insure that his work force and the public are adequately protected against any hazards.

The City shall have the authority at all times to issue a stop work order at no penalty to the Owner if, in their opinion, working conditions present an undue hazard to the public, property, or the work force. Such authority shall not, however, relieve the Contractor of responsibility for the maintenance of safe working conditions or assess any responsibility to Owner or Engineer for the identification of any or all unsafe conditions.

NOTIFYING PROPERTY OWNERS

When construction activities will affect ingress, egress, sewer service or water supply to a property along the project alignment, the Contractor shall be responsible for notifying the occupant/occupants of the property 24 hours prior to the construction activity beginning. If personal contact with the occupant is not possible, the Contractor shall leave written notification. This notification shall be bilingual English & Spanish.

REMOVAL OF PAVEMENT, SIDEWALKS, AND CURBS

In those areas where asphalt pavement or concrete removal is required, the Contractor shall, prior to excavation, score the edge of the asphalt or concrete pavement with an approved pavement cutter (concrete saw). During the course of the work, the Contractor shall take precautions to preserve the integrity of this neat, clean pavement or concrete edge. Should the pavement or concrete edge be damaged prior to asphalt concrete paving or concrete placing activities, the Contractor shall be required to trim the edge with an approved pavement cutter as directed immediately prior to paving or placement.

EXCAVATION, COMPACTION AND MOISTURE CONTROL TESTS

All excavated material (removed from public rights-of-way or easements) shall be considered unsuitable for backfill. All backfill above the pipe zone shall be imported granular material, ¾" minus. Backfill in the pipe zone shall be pea gravel or sand. Compaction shall be 95% of maximum density

as determined by ASTM D 698 (Standard Proctor) or as directed. The Contractor shall provide the City with certified compaction test results for all courses.

PAVEMENT REPAIR

All pavement damaged or removed during the work shall be replaced with Class "B" Asphalt Cement Concrete in accordance with these standards.

DESIGN AND INSTALLATION SPECIFICATIONS

STREETS (As defined in GMC 18.29)

Alignment of Major Streets — Conformity with Master Plan

The alignment of major streets shall conform as nearly as possible with that shown on the master plan of the City.

Streets — Relation to Adjoining Street Systems

The layout of streets shall provide for the continuation of principal streets existing in adjoining subdivisions or for future projection of streets into areas which presently are not subdivided where a tract is subdivided into lots of an acre or more, the planning authority may require an arrangement of lots and streets such as to permit a later subdivision in conformity with the street requirements specified in this chapter.

Minor Streets — Discouragement of Through Traffic

Minor streets which serve primarily to provide access to abutting property only shall be designed to discourage through traffic.

Dead-end Streets

Streets designed to have one end permanently closed or in the form of a cul-de-sac shall be no longer than six hundred feet and shall be provided at the closed end with a turnaround having a minimum roadway radius of not less than forty feet or with a "Y" or "T" permitting comparable ease of turning. Where deemed necessary, a fire lane of a minimum of twenty feet in width may be required. Temporary dead end streets shall provide a temporary cul-de-sac with appropriate easement for continuation. Provided that streets no more than one lot in depth and intended as required access through a plat having a depth of no more than one lot shall have a street constructed and terminated with barriers approved by the Public Works Director.

Limited-access Streets

Streets which are designated in the comprehensive plan as "limited access" shall be dedicated in such a manner as to qualify them as "limited access facilities", such as are defined in Chapter 47.52 of the Revised Code of Washington, but nothing shall prohibit the construction, operation, and maintenance of the public utilities in the right-of-way of a limited-access facility.

Access Strips

There shall be no reserve strips controlling access to streets, except where the control of such strips is definitely placed in the city under conditions approved by the planning authority. The subdividing of land shall be such as to provide each lot, by means of either a public street or way or permanent easement, with satisfactory access to an existing public highway.

Street Curves

Connecting street centerlines deflecting from each other at any one point more than ten degrees shall be connected by a curve of at least a one-hundred-foot radius for major streets. A tangent at least one hundred feet long shall be introduced between curves on arterial streets.

CITY OF GEORGE

P.O. Box 5277
102 Richmond Avenue
George, Washington 98824
(509)785-5081
Fax 785-4880
http://www.ci.george.wa.us/

STREET NAMING CONVENTIONS

Other Street Names Must Be Approved By the City

Street Name	Used	Street Name	Used
Attica		Parkhill	X
Bing	X	Rainier	X
Chelan		Richmond	X
Chinook	X	Royal Anne	X
Deacon	X	Royal Duke	X
Index		Sam	X
Lambert	X	Skeena	
Lapins		Sweetheart	
Montmorency	X	Tieton	
Morello	X	Van	X
Naden	X	Wild Cherry	X
Nanking	X	Windsor	X

Street Intersections

Street intersections shall be as nearly at right angles as is practicable. When the most feasible plan entails an intersection angle that deviate more than fifteen degrees from a right angle, curves of suitable radius and lengths shall be provided.

Street Jogs — Offsets to Be Avoided When

Street jogs with centerline offsets of less than one hundred twenty-five feet shall be avoided.

Street Grades

Streets shall conform closely to the natural contour of the land, except where a different grade has been established by the city authorities or the agency furnishing municipal services to the community. Grades shall be not less than three-tenths percent on any street and not more than six percent for major streets or ten percent for minor streets. Changes in grades shall be connected by easy vertical curves.

Street Widths

Street widths shall be as follows:

	R/W (in feet)	Minimum (in feet)
Principal arterial street	100	66
Minor arterial street	80	44
Residential Access and collector street	60	40
Short loop or cul-de-sac	50 ft radius	40 ft radius
Rural collector	60	34
Industrial Access and collector street	60	34 (No parking)

Street and Alley Surfacing

All street and alley surfacing will be two-tenths (.2) foot of class B asphalt concrete as per the current edition of Washington State Specifications for Road & Bridge Construction.

Streets along Subdivision Boundaries

A street lying along the boundary of a subdivision will be dedicated and completed to its full width.

Street Names

Streets that are obviously in alignment with others already existing and named shall bear names of the existing streets. Other streets shall not bear names that duplicate or phonetically approximate the name of existing streets. Insofar as possible, a new streets shall preserve and continue any alphabetical or numerical sequence and type of name already established in nearby subdivisions.

Curbs

All streets shall be improved at edge of the paved roadway with Portland concrete curbs. Such curbs shall be similar in design and construction to concrete curbs adopted as standard for the city unless special conditions warrant the waiver of this requirement by the planning authority.

Exception: Curb on access and rural collector streets are not required in a S-1 suburban zone. In lieu of curbs, roadside ditches and culverts shall be constructed. This exception shall not apply on arterial routes with the S-1 suburban zone.

Alleys — Required When

Alleys shall be provided at the rear of all lots intended for business or industrial uses, except that this requirement may be waived by the planning authority where other definite and assured provision is made for service access, such as off-street loading, unloading and parking consistent with and adequate for the uses proposed. Alleys may or may not be provided in residential areas.

Alleys — Standards

Dead-end alleys shall be avoided wherever possible but, if unavoidable, shall be provided with adequate turnaround facilities at the dead end. Alley intersections and sharp changes in direction shall be avoided but, where they are necessary, corners shall be cut off sufficiently to permit safe vehicular movement. Alley right-of-way width shall be not less than twenty-five feet in commercial or industrial zones. Except as otherwise provided in this title, alleys shall follow the general standards governing streets.

Easements — Public Utilities

Utility easements will be permitted in lieu of alleys for property not adjacent to arterials in residential areas. Fire hydrants and water mains must be located in easements (such as an alley) which cross a street between easements, shall provide a manhole or cleanout at each right-of-way crossing. The termination or end of the sewer main shall be located in the right-of-way crossing, the termination or end of the sewer main shall be located in the right-of-way and a manhole shall be provided at the terminus point. An access easement ten feet (10') wide shall be located from right-of-way to utility easement at each manhole location within the block. The width of utility easements shall be determined by the Public Works Director.

Easements — Unusual Facilities

Easements for unusual facilities, such as high-voltage electric lines, irrigation canals and pondage areas, shall be of such width as is adequate for the purpose, including any necessary maintenance roads.

Blocks — Length

In general, blocks shall be as long as is reasonably possible consistent with the topography and the needs for convenient access, circulation, control and safety of street traffic, and type of land use proposed, but ordinarily, block lengths shall not exceed twelve hundred feet or be less than five hundred feet.

Blocks — Width

Except for reverse frontage parcels, the width of blocks shall be ordinarily be sufficient to allow for two tiers of lots of depths consistent with the type of land use proposed, that is, normally not less than two hundred feet for the sum of two lot depths.

Blocks — Crosswalks

A pedestrian crosswalk right-of-way not less than fifteen feet wide shall be provided approximately at the midpoint of any block exceeding six hundred feet in length, or in any block of lesser length where such a crosswalk is deemed essential, to provide circulation or access to schools,

playgrounds, shopping centers, transportation lines and other community facilities. An approved wheelchair ramp will be installed.

Lots — Access

Each lot shall be provided with satisfactory access by means of a public street connecting to an existing public highway or by some other legally sufficient right of access which is permanent and inseparable from the lot served.

Lots — Size

Lot widths and lot areas shall conform with the zoning restrictions that are applicable to the area. Except that corner lots for which side yards are required shall have extra width to permit appropriate setback from and orientation to both streets. Lot depths shall be suitable for the land use proposed.

Lots — Shape

Lots shall be nearly rectangular as possible with side lot lines approximately at right angles or radial to street lines. Ordinarily, the ratio of width to depth shall be one to not more than two and one-fourth

Lots — Double Frontage

Residential lots which have street frontage along two opposite boundaries shall be avoided except for reverse frontage lots which are essential to provide separation of residential development from traffic arteries or to overcome specific disadvantages topography and orientation. For such lots, there shall be an easement in favor of the appropriate governmental entity for a planting screen at least ten feet wide along the lot lines abutting such a traffic arterial or other disadvantageous use across which there shall be no right of access.

Tree Planting

Planting plans in duplicate must be submitted to the planning authority and receive its approval before planting is begun. Care of any trees that are planted by the subdivider will be the responsibility of the adjacent landowner.

Money Deposits for Parks, Playgrounds and Public Open Spaces

The subdivider shall deposit with the city clerk, prior to final acceptance of any subdivision, a park development fee in the amount of twenty-five dollars per building lot in the subdivision. All money so deposited shall be placed in the City park development fund for use in the acquisition of public park sites, the development and improvement of such sites, and the purchase of equipment for the use thereon. Where an area designated for park, playground, recreational or educational purposes as shown on the master plan is located in whole or in part in the proposed subdivision, the subdivider shall dedicate such area for park, playground or recreational purposes. Any such dedication shall be in lieu of the park development fee. If the planning authority deems it necessary and for the best interest of the public welfare, subdivider may be requested to provide by dedication of deed, areas for park, playground or other public use to the extent of not more than one-half acre for every twenty building sites in the subdivision.

Disposal of Surface Drainage

Storm Sewer Design shall be performed by a Professional Engineer licensed in the State of Washington.

All storm sewer designs shall be based on an engineering analysis which takes into consideration total drainage areas, runoff rates, pipe capacity, and any other factors pertinent to the design. storm sewer design shall be based on the calculation of runoff from an area and the design of a pipe to carry the runoff. The runoff from a drainage area shall be computed by the "Rational Formula". This formula states that the- runoff factor, and the rainfall intensity. The design shall meet the 10-year storm for sewer pipe design. The design shall examine the 100-year storm for property damage.

If existing storm sewers or drainage facilities. are not of sufficient capacity to carry the added load from the new development, then there shall be provided detention/retention facilities, expansion to the existing facilities, or both as necessary.

Inlet spacing shall be designed in accordance with WSDOT Hydraulics Manual, Chapter S. Generally, inlet spacing shall not exceed 300 feet. There shall be installed a manhole or Type II catch basin at the intersection of two collector sewers. A collector sewer shall be a sewer servicing mote than one catch basin.

Complete design calculations shall -be submitted to the City of review and comment. The methods of calculating the runoffs will be submitted to the City for approval before starting design.

If it is necessary to construct a new storm sewer pit, it shall, if at all possible, be discharged at the sit of an existing storm sewer. If approval is given by the City to construct to a new discharge point, then room shall be obtained and deeded to the City for storm water treatment.

A signed certificate from the developer's engineer certifying that the storm sewer system meets all state and local specifications is required at completion.

Street Lights

There shall be installed underground street lighting in all new subdivisions. The level of lighting in residential zoned and mobile home park areas will be based upon distance and location. Lighting shall be required at each intersection. Consideration should also be given to property line cul-de-sacs and curves. Lighting layout shall meet the approval of the Director of Public Works. Lighting shall mean a standard Grant County PUD pole, high pressure sodium luminaire (PUD standard) all installed to PUD requirements. If an electrical panel is needed, and the panel will be the City's responsibility to maintain them, the panel, equipment and design shall be to the City's standards. Metal light standards shall be installed in all zones except in S-1 Suburban where wood poles will be used. In downtown beautification area alternate decorative light standards will be allowed only with approval of the City of George.

Electrical, Telephone, and Cable Television

All subdivisions shall conform to standards set forth by the local authority governing electrical, telephone and cable television utilities.

Installation of Street Signs

Street signs corresponding in design to those adopted as standard for the City shall be installed at each intersection for convenient identification of streets.

Any other regulatory signs that the Public Works Director deems necessary, such as fire lane marking, dead ends, no parking, and similar signs, will also be installed by the developer or owner at his expense.

Capacity for Future Development

The capacities and dimension of water, sewerage, drainage and street facilities shall be adequate to provide for the future needs of other undeveloped properties in the general vicinity, and the city may share in the cost of these improvements to the extent of the difference in cost between the capacities needed to serve the subdivision and the capacities required to serve the vicinity.

Physical Developments and Improvements

Physical developments and improvements required by this title shall be designed and installed in accordance with applicable construction standards of the city. Construction shall be performed under the supervision of the Public Works Director. As built, drawings will be given to the city upon completion of all improvements.

Monuments

Monuments shall be installed as follows:

A. Concrete or iron pipe monuments approved by the Public Works Director and installed in a cast iron monument case shall be set at the centerlines of all streets at intersections, all angle points on street centerlines, all points of curvature and points of tangent in street centerlines, at the radial points of any cul-de-sac, and at all external corners and block corners of the subdivision.

B. The corners of all lots within the subdivision shall be marked by iron pins, not less than three-fourths of an inch in diameter, and twenty-four inches in length, firmly driven for their full length into the ground.

Pedestrian Ways

Paved crosswalks or pedestrian ways may be required, when essential to provide circulation or access to schools between right-of-ways, playgrounds, shopping center, etc., the right-of-way of which shall be at least ten feet (10') in width.

WATER AND SEWER

WATER / SEWER CONNECTION POLICY

The following regulations govern the installation of (1) water piping between the meter and the house and (2) sewer piping between the stub sewer and the house.

Homeowners may do their own work if they choose to. Persons contracting to do sewer or water connections must be Washington State Licensed contractors and have a City business license. Before starting work please request a field review by City personnel of your plans or the plans of your contractor. Please request this review 24 hours in advance of the time you desire to have this review.

The City will inspect service work. The City's inspector will inspect sewer and water pipes after the pipe has been laid in the trench but before backfill. A leak test will be required to be run at the time of inspection. Please provide 48 hours prior notice of required inspections.

A separate building sewer line will be required for each building. This provision may be waived upon the submission of an alternate plan, providing the alternate plan meets the requirements of the Uniform Plumbing Code.

It will be mandatory to bypass septic tanks. It will be required that the abandoned tank be pumped and either filled with gravel, destroyed, or otherwise decommissioned in an approved manner.

It will be required to provide a cleanout on the side sewer at the building or at an-approved unobstructed location.

The side sewer shall be constructed with a minimum of 30 inches cover. This provision may be waived under special circumstances, however, under no circumstances shall the sewer be laid with less than 18 inches of cover. Water services shall be laid with a minimum of 40 inches of cover.

The water and sewer line shall not be laid in the same trench except as provided in Section 1008 of the UPC and with written approval of the City's building inspector.

Sewer piping shall be run in practical alignment and a uniform slope of not less than one-fourth (¼) of an inch per foot or two (2) percent toward the point of disposal provided that, where it is impractical due to the depth of the street sewer or to the structural features or to the arrangement of any building or structure to obtain a slope of one-fourth (¼) of an inch per foot or two (2) percent, any such pipe or piping four (4) inches or larger in diameter may have a slope of not less than one-eighth (1/8) of an inch per foot or one (1) percent, when first approved by the City

An approved back-water valve shall be installed on all sewer services involving a basement.

Sanitary Sewers

All extensions to the sewer system must conform to the design standards of the City and the Washington State Department of Ecology. The developer's sewer system must provide adequate capacity for this development but must also provide capacity for future extensions. The following items are necessary to meet these conditions:

All construction including items such as trench excavation and backfill, pipe bedding, pipe installation, cleaning and testing, roadway repair, etc. shall conform to the requirements of the current edition of the "Standard specifications for Road, Bridge, and Municipal Construction" published jointly by the Washington State Department of Transportation and the American Public Works Association, or as directed herein by the City of George.

Compaction of backfill above the pipe zone in streets, shoulders, driveways, or as directed by the Engineer shall be performed using mechanical compaction equipment and shall be compacted to at least 95 percent of its modified Proctor maximum dry density as measured by ASTM 1557-70, Method C or D. Alternately, the backfill may be ¾" minus crushed gravel.

All sewer pipe shall be bedded with bedding conforming with the Standard Specifications and placed as detailed in Standard Detail S-1.

Side sewer wyes shall be manufactured i an integral unit with the main line sewer line and be a saddle type construction. As built drawings shall reflect wye locations from adjacent manholes. In addition, if deemed necessary by the city permanent markers will be installed.

Side sewers shall extend inside the customers property line.

SIDE SEWER PLAN

A permit, available from the Public Works Department, must be obtained. The permit will require a neat sketch of your proposed sewer service plan. Show existing buildings, driveways, if applicable, and other permanent objects. The plan need not be to scale. Show piping layout. Show cleanouts and fittings. Show grade and depth of pipe at the house or point of connection to the existing building sewer and at the street or property line.

Upon completion of work, make corrections to the plan so that it represents accurately the finished work. Provide certification and return to the City. The City will retain the original for the property owner's future use. A copy will be made and returned to the property owner or contractor.

Water Supply

The source of water domestic use and fire protection shall be the city system. The subdivider shall provide and install water mains, together with fire hydrants and all necessary fittings, to bring water within convenient connection distance to all lots in his subdivision. The size and kind of pipe and fittings, the manner of installation, and the installation itself, whether by the water department or by the subdivider under the supervision of the water department of the city. If, in the opinion of the water department, it is desired to install water mains and fittings of a size larger than adequate for domestic use and fire protection of the subdivision in question, the additional expense incurred may be borne by the water department. All water mains feeding fire hydrants must be at least 8" pipe unless it can be demonstrated that required fire flows can be met with smaller mains. There will be no 4" mains.

Air and vacuum release valve installations shall be installed at principal high points in the system.

Dead-end lines are to be avoided where possible. Blow off assemblies will be required on all dead-end lines.

Fire Hydrants shall be spaced every 400 feet. Additional hydrants may be required to protect structures as determined by the Fire Chief. The size of mains will also be determined by required fire flow. Hydrants will generally be located at street intersections.

Maximum valve spacing in water mains shall be 1,000 feet. Intersection valves shall be as directed by the water distribution manager.

Dead-end mains over 300 feet in length will only be allowed where future looping via public right-of-way can be assured.

The maximum design pressure shall be 80 psi.

All construction, including items such as trench excavation and backfill, pipe bedding, pipe installations, testing, disinfection, roadway repair, etc. shall conform to the requirements of the current edition of the "Standard Specifications for Road, Bridge, and Municipal Construction" published jointly by the Washington State Department of Transportation and the American Public Works Association, or as directed by the City of George.

Pipe bury shall be 48 inches design with a minimum cover permitted of 40 inches (see Standard Detail No. W-1 Typical Detail).

Valves and valve boxes shall be installed in accordance with Standard Detail W-5 (Typical Valve Detail).

Compaction of backfill above the pipe zone in streets, shoulders, driveways, or as directed by the Engineer shall be performed using mechanical compaction equipment and shall be compacted at least 95 percent of its modified Procter maximum dry density as measured by ASTM 1557-70, Method C or D. Alternately, the backfill may be ¾" minus crushed gravel.

Design of the water system shall be in accordance with the Grant County Health Department and the State Department of Ecology requirements and standards. . *(GMC 18.29.320)*

WATER METERS

All new service connections 1" and smaller shall be constructed such that there is 8 inches of goose neck at the corp. The tap at the main shall be less than 25° from horizontal. Service lines installed beyond the meter box shall extend to the property line or a minimum of five (5) feet from the meter box. The service line is to be plugged. All new services shall be equipped with check valves on the customer side of the meter. Only one meter shall be served from each main tap.

All irrigation services shall be protected with a double check backflow assemble or air vacuum breaker upstream of the first sprinkler. All backflow devices shall be installed in conformance with the City's Backflow Prevention Program or DOH standards, whichever is more restrictive.

TRACER TAPE AND MARKERS

For future location of the new pipe, mylar tracer tape shall be installed in the trench approximately eighteen (18) inches above the installed pipe. #6 galvanized copper wire shall be installed immediately adjacent to the installed pipe and shall be taped to the pipe at ten (10) foot intervals. (see drawing located on page 42.

PRESSURE TESTING AND DISINFECTION

Pressure testing and disinfection of all water lines and components shall be in accordance with current AWWA standards.

BACKFLOW ASSEMBLIES

The term "Approved Assembly" shall mean any backflow prevention assembly which has satisfactorily completed laboratory and field tests by an independent laboratory recognized by the State of Washington Department of Health. Backflow device shall be of the appropriate type as required by the City of George water distribution manager and be selected from the State of Washington approved list.

Each backflow prevention assembly shall be tested to insure that it functions properly:

* Upon installation

* After repairs

* After being relocated, moved, or reinstalled

* Annually

The assembly owner shall be notified prior to the date for annual testing. It is then the assembly owner's responsibility to acquire the services of a certified tester to test the assembly. If the test indicates the assembly must be repaired, a record of the repair work and a report of a satisfactory final test must be sent to the City of George (see "Backflow Assembly Test Report Form") .

The annual testing of backflow prevention assemblies must be done prior to any repair work or flushing of the relief valve, to properly establish its operating status. Failure to test and maintain backflow prevention assemblies is grounds for the City to discontinue water service.

WATER DISTRIBUTION MATERIALS

WATER DISTRIBUTION MAINS

Water pipe used in the distribution system shall be PVC, AWWA C900 Class 150 for sizes 4" through 12". Larger sizes shall be AWWA C905.

GATE VALVES

Gate valves shall be the resilient-seated type and shall conform to AWWA C509. Valves shall be non rising stem; shall open to the left, counterclockwise when viewed from the top; and shall be equipped with 2-inch wrench nuts. Valve ends shall be flanged unless otherwise shown or specified. Stem seals shall be O-ring type. Valves shall be Mueller or equal.

FIRE HYDRANTS

Fire Hydrants shall have a nominal 5-1/4 inch main valve opening with a 6-inch bottom connection, two 2-1/2 inch hose nozzles and one 5-inch Stortz pumper nozzle. The operating nut shall be a 1-1/2-inch National Standard Pentagon nut. The main valve shall be equipped with O-ring seals and shall open when turned to the left (counterclockwise when viewed from the top). Hydrants shall be of the break-flange or safety-top type. Hydrants shall conform to AWWA C502, except as otherwise or additionally specified herein. The depth of bury shall be 5 feet unless otherwise specified. Nozzle threads shall be American National Standard. The inlet connection shall be mechanical joint. Hydrants shall be painted above the ground line, the color shall be OSHA Safety Yellow. Hydrants shall be M&H 929 to conform with all other hydrants in the city. Requests for alternate hydrants shall be submitted to the Public Works Director for consideration. Hydrants shall be set on a concrete block, and drain rock (3 inch minus) shall be placed all around the hydrant to a depth of 2 feet above the drain holes. A layer of felt or plastic shall be placed on top of the drain rock to prevent soil infiltration. Other installation requirements are shown on drawing page 22.

SERVICE SADDLES

Service saddles shall be Romac Model 202 or equivalent.

TAPPING SADDLES

Tapping saddles shall only be used where the tap size is a minimum of one pipe size smaller than the main size. Tapping saddles shall be Romac Model SST or equivalent.

CORPORATION STOPS

Corporation Stops shall be Mueller H-10013 or equivalent.

POLYETHYLENE TUBING

Polyethylene tubing shall be used exclusively for all service connections 2 inch and less, and shall meet the requirements of AWWA C901. Tubing shall be high molecular weight with a 200 psi rating. Tubing used for service lines shall be SIDR 7 (iron pipe size).

SERVICE FITTINGS

Service fittings for polyethylene pipe shall be Mueller Instatite H-15456 or equivalent.

METER SETTERS

Meter setters shall be located so that the top of the meter register is a minimum of 12 inches below the top of the meter box. Meter setters shall be provided by the City, and shall be Mueller H-1434 or equivalent.

METER BOXES

Meter boxes shall be manufactured from high-density polyethylene and molded in one piece. Meter Boxes shall be appropriately sized for the specific meter. Meter Box lids shall be one-piece with reader lid appropriate for the meter box and shall be manufactured from ductile iron. Meter boxes and lids shall be as manufactured by Mid-States Plastics, Inc. or approved equal.

WATER METERS

All meters shall be approved by the City and shall be Sensus Bronze Body, Rocksyn Chambers & Piston, Cast Iron Frost Bottoms, Bronze Lid SR meter reading in straight gallons. Meters larger than two inch shall be either turbine type or compound type as will be determined by the City upon review of projected consumption rates.

SEWER SYSTEM MATERIALS

SEWER MAIN PIPING

Sewer main piping shall be PVC, ASTM D3034, SIDR 35 or smaller. Pressure testing may be by low pressure air. Losses shall not exceed 0.005 CFM per square foot of interior pipe surface, but shall be no less than 2 CFM.

MANHOLES

Manhole bases shall be "flow through" with finished channels, either cast in place or pre-cast in accordance with ASTM C478.

Manhole barrels shall be pre-cast concrete manhole sections, reinforced and generally conforming to ASTM specifications for reinforced concrete pipe.

All manhole joints shall be sealed concentric.

Top of manholes shall be cast iron ring and lid, and shall be raised to grade using concrete riser rings, sealed at each joint.

SERVICE LINE CONNECTION TO MAIN

Connections to the sewer main shall be by sanitary wye. Connections made after the main is installed shall be by utilization of gasketed wye sewer saddles with stainless steel clamps.

CLEANOUTS

Cleanouts shall be installed every 100 feet between the main and the building, with one at the exit from the building. Cleanouts shall utilize a sanitary wye and shall come to the surface and be capped without adhesive.

CITY OF GEORGE
P.O. Box 5277
102 Richmond Avenue
George, Washington 98824
(509)785-5081
Fax 785-4880
http://www.ci.george.wa.us/

New Construction Checklist

Property Owner: _____

Property Location: _____

Type of Construction: _____

- Does property require platting or boundary line adjustments? Yes ☐ No ☐ *(RCW 58.17)*

  If yes, has process been started? Yes ☐ No ☐ Expected completion _____
  (GMC Title 18)

  Application Fee: $_____

- **Water Connection:** Available: Yes ☐ No ☐ Size: _____ Fee: $_____
  (GMC 12.04)

- **Sewer Connection:** Available: Yes ☐ No ☐ Fee: $_____
  (GMC 12.08)

- **Permits:** Building: Manufactured or Modular Home Fee: $_____
  (GMC 14.10)

  Variance Required for Age? Yes ☐ No ☐

  Variance Application Made (Date): _____

  Building: Conventional Construction Fee: $_____
  (GMC 14.10 & UBC)

- Is Curb / Gutter / Sidewalk able to be completed? Yes ☐ No ☐

  If no, has application been made for deferral? Yes ☐ No ☐ Date: _____
  (GMC 14.10.090)

- Are Street Improvements able to be completed: Yes ☐ No ☐

  If no, has application been made for deferral? Yes ☐ No ☐ Date: _____
  (GMC 14.10.090)

- Does project require any other special considerations? Yes ☐ No ☐

  If yes, What? _____

- Has applicant been given all appropriate handouts relative to regulations? Yes ☐ No ☐

- Acknowledgement that Applicant has received a copy of this checklist & related materials:

_____
Signature of Applicant or Agent Date

CITY OF GEORGE

P.O. Box 5277
102 Richmond Avenue
George, Washington 98824
(509)785-5081
Fax 785-4880
http://www.ci.george.wa.us/

APPLICATION FOR NEW WATER / SEWER SERVICE

BUILDING PERMIT NO._____ **NEW ACCOUNT NO.**_____

Owner: _____

Physical Address: _____

Mailing Address: _____

Telephone: _____

Contractor: _____

License Number: _____

Warranty Bond Required: ☐ Yes ☐ No Amount: $_____

Bond is for 2 years from completion in the amount of the total connection fee

Water Connection Size: _____ Connection Fee: $_____ (SDC)

Sewer Connection Fee: $_____ (SDC)

Total Fee Paid: $_____ Receipt No. _____ By: _____

Required Inspections*:

- ☐ Excavation
- ☐ Tap to Main
- ☐ Disinfection
- ☐ Setter / Meter Box
- ☐ Backfill & Compaction
- ☐ Pressure Test
- ☐ Final Inspection and Acceptance
  Date _____
- ☐ Warranty Bond Received
- ☐ Meter Installed S/N_____

** Inspections are billed at a rate of $50 per hour with a minimum of 1 hour*

Meter Reading: _____

Date: _____

Inspection Fee Assessed: $_____

Inspection Fee Paid: Yes ☐ No ☐ Date: _____

I certify that I have received the construction standards package and that all construction will comply with the terms and conditions contained in that package.

Applicant's Signature:_____ Date: _____

APPLICATION FOR NEW WATER / SEWER SERVICE - PAGE 2

Account No: _____

Applicant's Social Security Number: _____

Applicant's Ethnic Background *(see notice below)*:

☐ White

☐ Black

☐ Hispanic

☐ Asian

☐ Other _____

NOTICE: *The ethnic background information is required by the federal government to be collected under the terms and conditions of the USDA/RD grants and loans received by the city for the construction and improvements to the water and sewer systems. This information will be divulged only upon the written request of the USDA/RD or its agents, and then only for demographic purposes.*

Provision of this information by the applicant is strictly voluntary. However, if the applicant declines to furnish this information, the city is required to provide its best guess as to the ethnic background of the applicant.

THIS INFORMATION IS CONFIDENTIAL (PAGE 2 ONLY) AND WILL BE DESTROYED UPON TERMINATION OF THE APPLICANT'S UTILITY SERVICE.

CITY OF GEORGE

WATER & SEWER UTILITY CONSTRUCTION PERMIT

Permit Number_____ **Account Number**_____

Owner: _____

Physical Address: _____

Mailing Address: _____

Telephone: _____

Contractor: _____

License No.: _____

Warranty Bond Required: Yes ☐ No ☐ Amount: $_____

Water Connection Size: _____ Connection Fee: $_____

Installation Fee: $_____

Sewer Connection Fee: $_____

Required Inspections:		Inspection Date & Initials
	☐ Excavation	_____
	☐ Tap to Main	_____
	☐ Disinfection	_____
	☐ Setter / Meter Box	_____
	☐ Pressure Test	_____
	☐ Final Inspection and Acceptance	_____

I certify that I have received the applicable standards package and that the construction will comply with the terms and conditions of this permit.

_____

Applicant / Agent Signature

The City of George will provide the water meter setter once the permit and bond are in place, and will perform the actual water main tap at the request of the contractor/owner with 48 hours prior notice. All inspections must be signed off and the installation approved before the water meter will be set by the City. Please provide the permit number and name on the permit when calling for an inspection.

Total Permit Fee: $_____ Treasurer's Receipt No;_____

CITY OF GEORGE

STREET & MISCELLANEOUS CONSTRUCTION PERMIT

Permit Number_____ **Account Number**_____

Owner: _____

Physical Address: _____

Mailing Address: _____

Telephone: _____

Work to be performed:_____

_____

Contractor: _____

License No.: _____

Warranty Bond Required: Yes ☐ No ☐ Amount: $_____

Required Inspections:		Inspection Date & Initials
	☐ Excavation	_____
	☐ Backfill	_____
	☐ Grading	_____
	☐ Alignment	_____
	☐ Restoration	_____
	☐ Miscellaneous _____	_____
	☐ Final Inspection and Acceptance	_____

I certify that I have received the applicable standards package and that the construction will comply with the terms and conditions of this permit.

_____

Applicant / Agent Signature

All inspections must be signed off and the work approved before water service will be provided by the City. Please provide the permit number and name on the permit when calling for an inspection.

Total Permit Fee: $_____ Treasurer's Receipt No;_____

CITY OF GEORGE

P.O. Box 5277
102 Richmond Avenue
George, Washington 98824
(509)785-5081
Fax 785-4880
http://www.ci.george.wa.us/

REQUEST FOR UTILITY SERVICE CHANGE

ACCOUNT NO. _____ **SERVICE ADDRESS** _____

NEW SERVICE

Name: _____ Mailing Address: _____

Employer: _____ _____

Owner / Landlord: _____ Owner/Landlord Authorization: ☐ Yes ☐ No

No of Residents:_____ Home Phone: _____ Work Phone: _____

Deposit: $_____ Receipt No: _____ Effective Date: _____

I agree to conform to the George Municipal Code and to pay all charges for utility services from the City of George.

Authorized Signature: _____ Date: _____

DISCONTINUE SERVICE

Name: _____ Forwarding Address: _____

Effective Date: _____ _____

☐ Moved / Sold ☐ Temporary ☐ Vacant ☐ For Sale ☐ Other _____

WATER METER READING

☐ On _____ ☐ Off _____ ☐ Read Only _____

REQUEST FOR UTILITY SERVICE CHANGE - PAGE 2

Account No: _____

Applicant's Social Security Number: _____

Applicant's Ethnic Background *(see notice below)*:

☐ White

☐ Black

☐ Hispanic

☐ Asian

☐ Other _____

NOTICE: *The ethnic background information is required by the federal government to be collected under the terms and conditions of the USDA/RD grants and loans received by the city for the construction and improvements to the water and sewer systems. This information will be divulged only upon the written request of the USDA/RD or its agents, and then only for demographic purposes.*

Provision of this information by the applicant is strictly voluntary. However, if the applicant declines to furnish this information, the city is required to provide its best guess as to the ethnic background of the applicant.

THIS INFORMATION IS CONFIDENTIAL (PAGE 2 ONLY) AND WILL BE DESTROYED UPON TERMINATION OF THE APPLICANT'S UTILITY SERVICE.

CERTIFICATE OF INSPECTION AND INSTALLATION OF PUBLIC WATER SYSTEM PROJECTS

Effective January 4, 1978 the following regulation applies: WAC 248-54-060 Within sixty (60) days following the completion of and prior to the use of any project or portion thereof for which plans and specifications received the approval of the Secretary, certification shall be made to the Secretary and signed by a professional engineer that the project was inspected by him or his authorized agent: and that it was constructed in accordance with the plans and specifications approved by the Secretary.

Instructions:

(a) If a project is being completed in stage construction, attach a map and description of portion of project being certified as completed as approved on date given below.

(b) As future portions of staged construction projects are completed, each must be certified as required by WAC 248-54-650.

(c) Additional certification forms are available upon request from DSHS offices listed below.

_____
Name of Water System

DSHS Water System NO. ☐☐☐☐☐☐

_____
Mailing Address

Referendum No.
(if any) ☐☐☐☐☐☐☐☐☐☐☐☐

_____
City State Zip

Date Plans and Specifications Approved
Department of Social and Health Services

PROJECT NAME AND DESCRIPTIVE TITLE:

_____

Date Project or Portions Thereof Completed

_____

The undersigned engineer or his authorized agent has inspected the above-described project, which as to layout, size, and type of pipe, valves and materials, reservoir and other designed physical facilities has been constructed in accordance with the plans and specifications approved by the Secretary, Department of Social and Health Services, and in the opinion of the engineer, the installation, testing and disinfection of the system was carried out in accordance with the specifications approved by the Secretary for the project.

Engineer's Seal

_____
Engineer Date

Please return completed form to DSHS office checked below.

☐ Seattle Regional Office
Health Services Division
Smith Tower Building
305
Seattle, Washington 98104

☐ Water Supply and
Waste Section
2636 West Bruneau

Kennewick, WA 99336

☐ Spokane Regional Office
Health Services Division
1500 West 4th Avenue, Suite

Spokane, WA 99204

DSHS 9-346 (1-78)

CITY OF GEORGE

SIDE SEWER CONSTRUCTION PERMIT APPLICATION

APPLICATION IS HEREBY MADE FOR A SIDE SEWER CONSTRUCTION PERMIT IN ACCORDANCE WITH THE REGULATIONS OF SECTION 12 OF THE GEORGE MUNICIPAL CODE.

DATE OF APPLICATION: _____

APPLICANTS NAME: _____

APPLICANTS ADDRESS: _____

_____

OWNERS NAME AND ADDRESS-(IF APPLICABLE) _____

_____

ADDRESS OF PROPERTY FOR WHICH CONSTRUCTION PERMIT IS REQUESTED: _____

_____

ATTACHED IS A SEWER SITE PLAN THAT REPRESENTS A TRUE AND CORRECT RECORD OF PROPOSED INSTALLATION TO ME MADE BY APPLICANT.

_____ _____

SIGNATURE OF PROPERTY OWNER(S) SIGNATURE OF APPLICANT(S)

AUTHORIZED SIGNATURE: _____
(PUBLIC WORKS DIRECTOR OR WATER DISTRIBUTION MANAGER)

(FEE BASED ON STUB SIZE) _____

COMMENTS: _____

_____

_____

_____

_____

_____

CITY OF GEORGE

P.O. Box 5277
102 Richmond Avenue
George, Washington 98824
(509)785-5081
Fax 785-4880
http://www.ci.george.wa.us/

Utility Billing Waiver / Authorization

Service Address: _____

I request that the Utility bill for water and sewer be mailed to me for the above service address.

☐ Tenant ☐ Person ☐ Agency

Bill To: _____

Phone No.: _____

Address: _____

City/State/Zip: _____

Signature _____ Date: _____

I authorize the City Of George to bill the Tenant/person/agency listed above for City Utility Services.
I recognize that I may not be notified in the event of non-payment and that the tenant / person / agency may close or discontinue service to the account.
I am aware that utility service charges are a lien against the property. I agree that in the event the tenant/person/agency leaves an unpaid balance that I will be responsible for payment, which must be made before Water and Sewer service will be reinstated. *(GMC 12.04.010)*

Property Owner / Landlord: _____

Name: _____ Phone No.: (_____) _____

Address: _____

City/State/Zip: _____

Signature: _____ Date: _____

NOTICE: *For every new tenant there will be a closing bill made and a sign-in service charge. All City utility services will be billed to the landowner of record on the County Tax Records unless a waiver Signed by the landowner is filed with the City Utility Department*

CITY OF GEORGE

P.O. Box 5277
George, Washington 98824
(509)785-5081
Fax 785-4880

CONDITIONAL USE PERMIT APPLICATION

(as regulated by GMC Title 19)

Applicant:_____ Date:_____

Mailing Address:_____

Address or Location of Property:_____

Legal Description:_____

_____

Current Zoning of Property:_____

Reason for Request (be specific):_____

_____

_____

DEPARTMENT APPROVALS & COMMENTS

Building / Planning _____

Public Works _____ Fire _____

Filing Fee: $100.00 (GMC 19.85.040) **Hearing Examiner Fee: $250.00 (GMC 19.73.100[2])**

Total Fee:_____ Receipt No. _____ Received by _____ Date _____

PERMIT APPROVALS

APPROVED _____ DISAPPROVED _____

PLANNING AUTHORITY _____ DATE_____

This Permit is granted for a _____ year period from date of approval. A review is required by the Planning Authority before an extension can be granted. The granting of this Permit is strictly limited to the use permitted in GMC Section _____ . Failure to comply with the conditions and use of this Permit shall be grounds for revocation of the Conditional Use Permit.

CONDITIONS FOR APPROVAL:_____

_____

_____

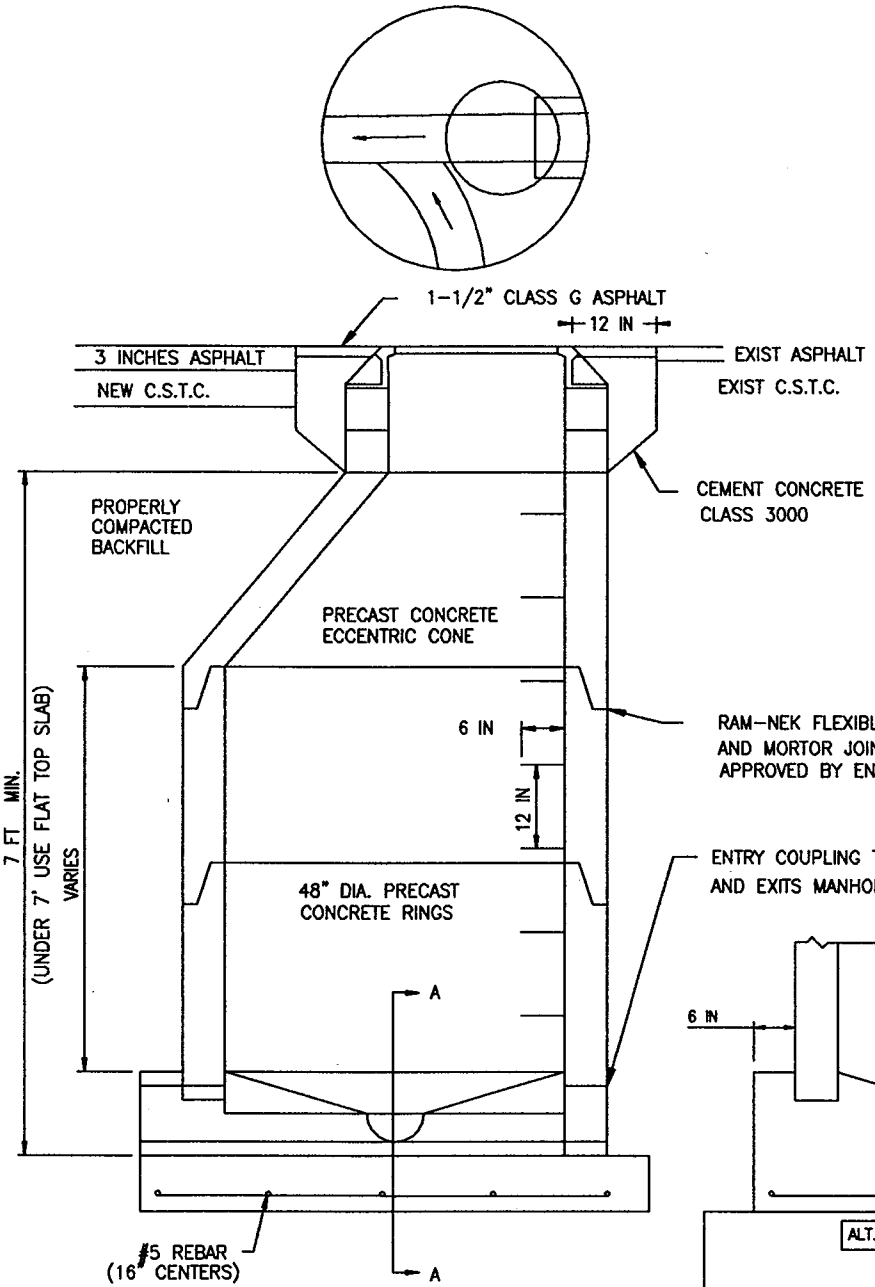

NOTE:

1. STEPS SHALL BE INSTALLED CENTERED OVER THE INFLOW LINE.
2. MINIMUM OF 3 INCHES OF ASPHALT ON 4 INCHES OF C.S.T.C. AND MATCH EXISTING ASPHALT.
3. MANHOLE RING & COVER – INLAND FOUNDRY No. 813 OR APPROVED EQUAL. INCLUDING APWA/WSDOT STANDARD PLAN B-25, MARKED "SEWER" OR "DRAIN" ON THE COVER.
4. MINIMUM OF ONE 6" ADJUSTMENT RING WILL BE USED, WITH A MAXIMUM OF 18" ADJ.
5. IN UNPAVED AREAS PLACE RAM-NEK FLEXIBLE GASKET BETWEEN MANHOLE RING AND CONCRETE MANHOLE
6. SET TOP OF COVER 6" BELOW GRADE ON GRAVEL STREETS.
7. STEPS SHALL CONFORM TO OSHA STANDARDS AND ASTM C-478. MATERIALS SHALL BE COPOLYMER POLYPROPYLENE PLASTIC WITH 1/2" STEEL REINFORCEMENT. SPOKANE CONCRETE PRODUCTS MANHOLE STEP OR APPROVED EQUAL.

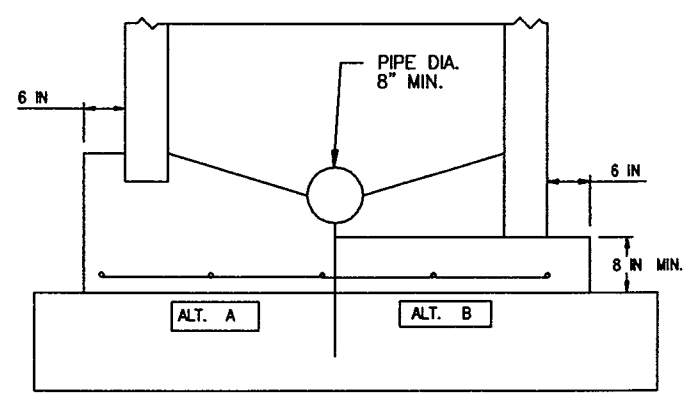

CAST IN PLACE CONC. BASE ON UNDISTURBED EARTH OR COMPACTED TO 95%

DETAIL A

BASE CONSTRUCTION ALTERNATIVES:

ALT. A: BASE & INVERT IN SINGLE POUR
ALT. B: POUR BASE, SET M.H., POUR INVERT
ALT. C: PRECAST CONCRETE BASE & INVERTS (PVC OR CONCRETE)

City of George
Standard Utility Detail

Manholes

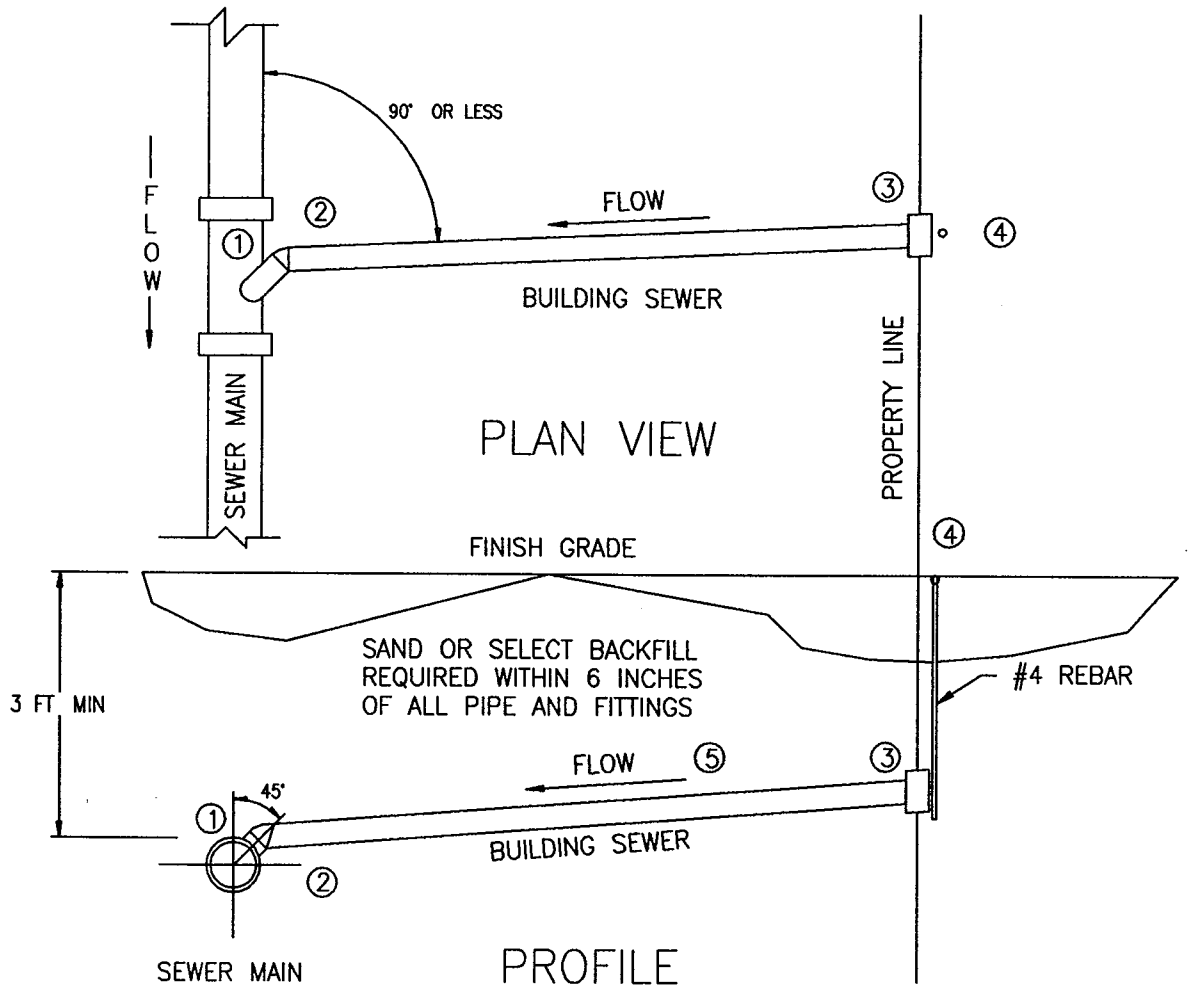

CONNECT TO EXISTING

1. GASKET WYE SEWER SADDLE W/STAINLESS STEEL CLAMPS
2. 45° ELBOW
3. CAP OR CONTINUE TO BUILDING
4. #4 REBAR W/RED "SEWER SERVICE" CAP – CAP SUPPLIED BY CITY
5. SLOPE BUILDING SEWER PIPE TO MEET UNIFORM PLUMBING CODE

NEW CONSTRUCTION

1. IN-LINE GASKET WYE SEWER FITTING
2. 45° ELBOW
3. CAP OR CONTINUE TO BUILDING
4. #4 REBAR W/RED "SEWER SERVICE" CAP – SUPPLIED BY CITY
5. SLOPE BUILDING SEWER PIPE TO MEET UNIFORM PLUMBING CODE

BUILDING SEWER CLEAN-OUTS ARE NOT ALLOWED WITHIN THE CITY UTILITY EASEMENT.

IF BUILDING FLOOR ELEVATION IS LOWER THAN STREET GRADE AT UPHILL MANHOLE, AN APPROVED BACKWATER VALVE IS REQUIRED. IT SHALL BE INSTALLED ON PRIVATE PROPERTY BY THE OWNER IN ACCORDANCE WITH THE UNIFORM PLUMBING CODE (UPC).

SEWER CONNECTIONS REQUIRE STREET OBSTRUCTION PERMITS/BONDS, CONNECTIONS FEES AND/OR REIMBURSEMENTS

City of George

Side Sewer Detail

Standard Utility Detail

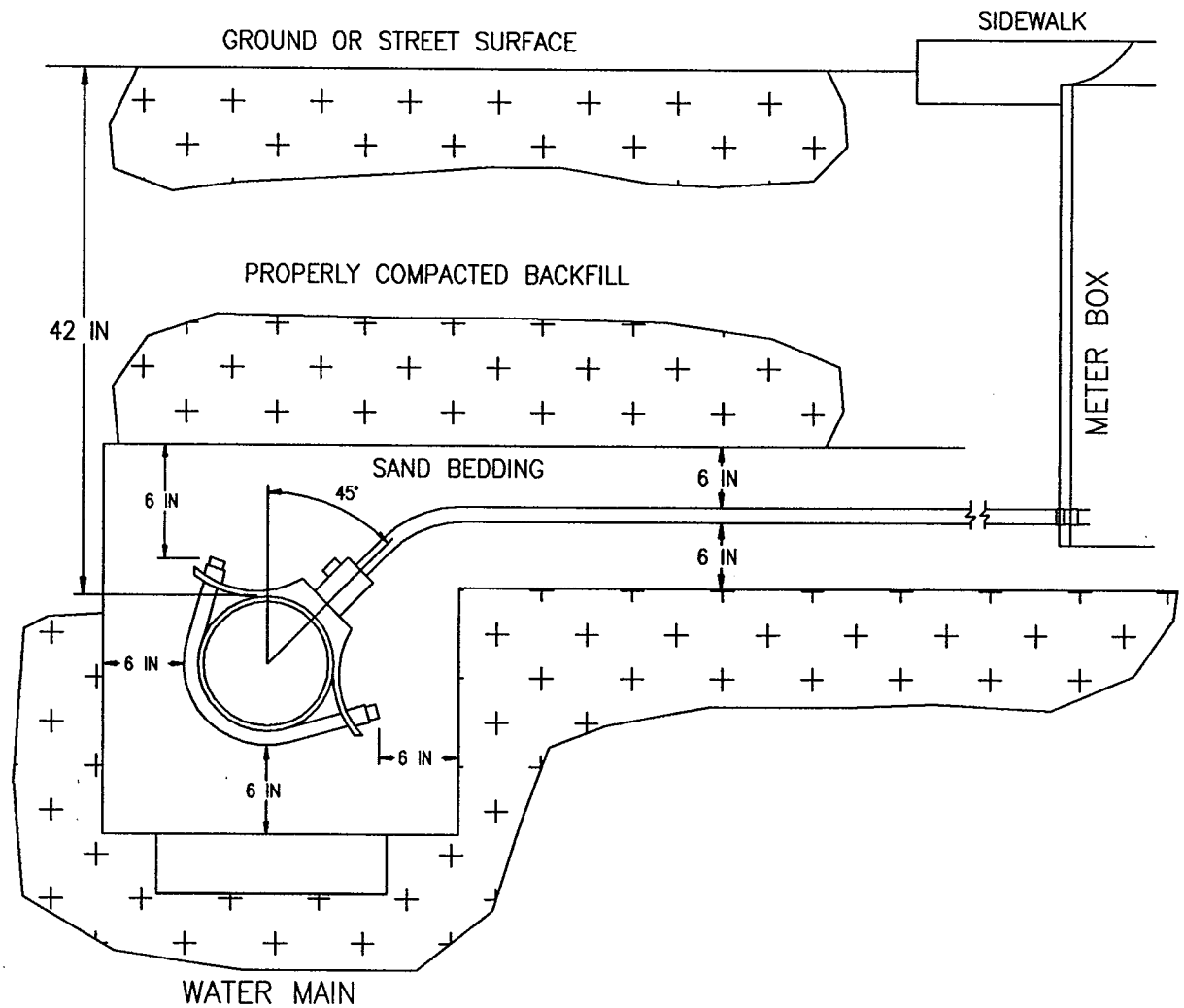

MATERIAL SPECIFICATIONS

ALL MATERIALS AS SPECIFIED OR APPROVED EQUALS

City of George

Standard Utility Detail

Water Main Connection

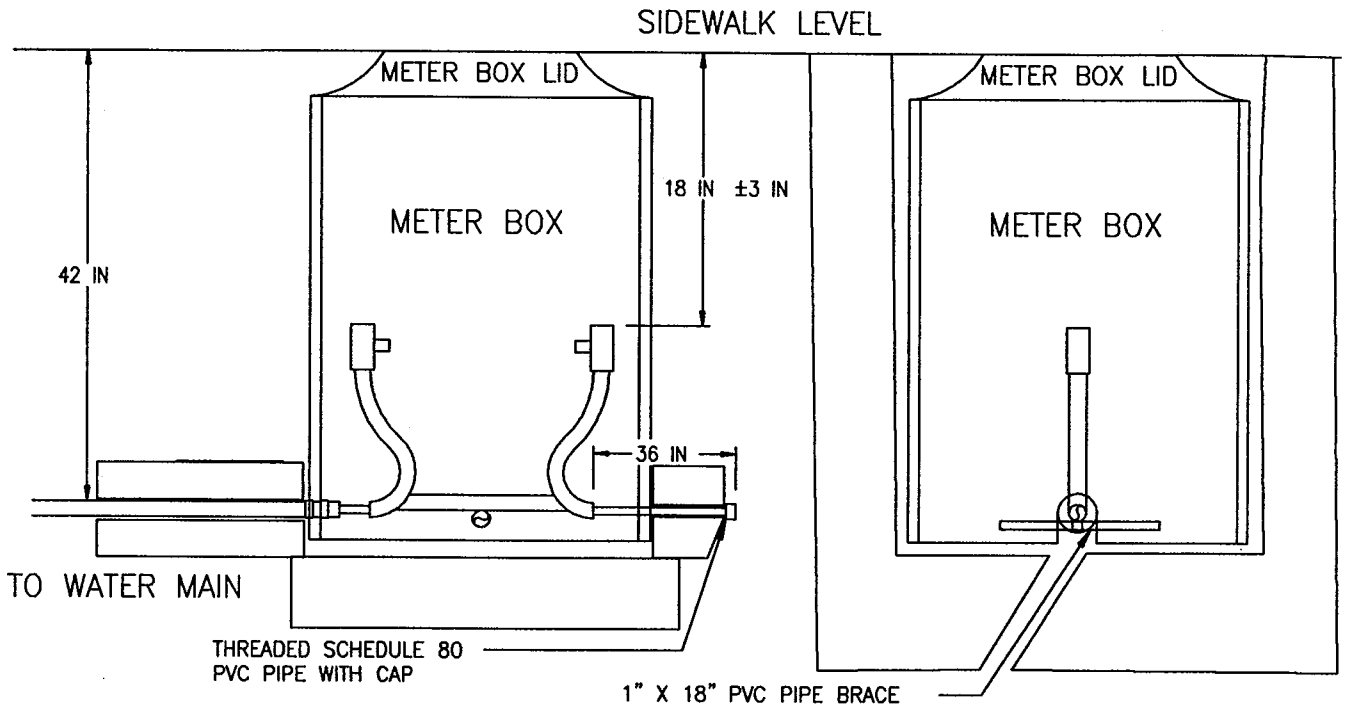

NOTE:

1. SAND OR SELECT BACKFILL REQUIRED WITHIN 6" OF ALL PIPE AND FITTINGS.
2. SET BOX WITHIN R.O.W. CUT HAUNCHES WHERE PIPE ENTERS AND EXITS BOX.
3. REMOTE READOUT FOR 3" AND 4" METERS
4. METER BOX IS TO BE AT BACK EDGE OF THE SIDEWALK.

ALL MATERIALS AS SPECIFIED
OR APPROVED EQUALS

City of George

Standard Utility Detail

Meter Box Detail

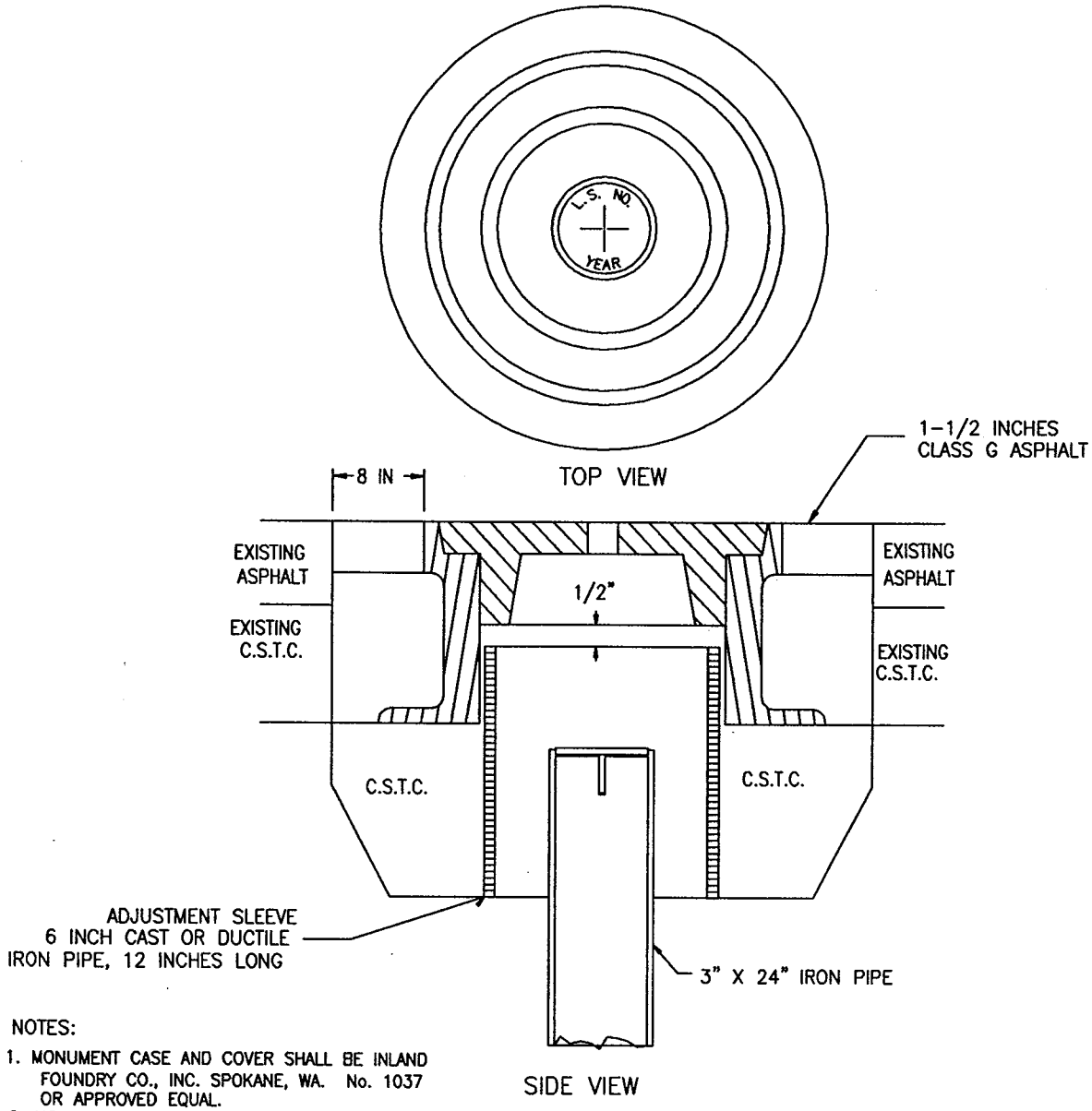

NOTES:

1. MONUMENT CASE AND COVER SHALL BE INLAND FOUNDRY CO., INC. SPOKANE, WA. No. 1037 OR APPROVED EQUAL.
2. MONUMENT CASE SHALL BE SET LEVEL WITH THE SURFACE OF THE EXISTING PAVEMENT.
3. ASPHALT PATCH SHALL BE 1-1/2" CLASS "G" A.C.P.
4. CLASS 3000 CONCRETE SHALL BE USED TO ADJUST CASE AND FILL 3 INCH IRON PIPE.
5. MONUMENT CASE AND 3" IRON PIPE SHALL BE CENTERED ON STRADDLES SET BY THE ENGINEER.
6. ALL SOIL AND C.S.T.C. SHALL BE COMPACTED TO 95%.
7. BRASS MONUMENT SHALL BE MARKED BY AN AUTHORIZED PERSON IN THE MANNER SHOWN.

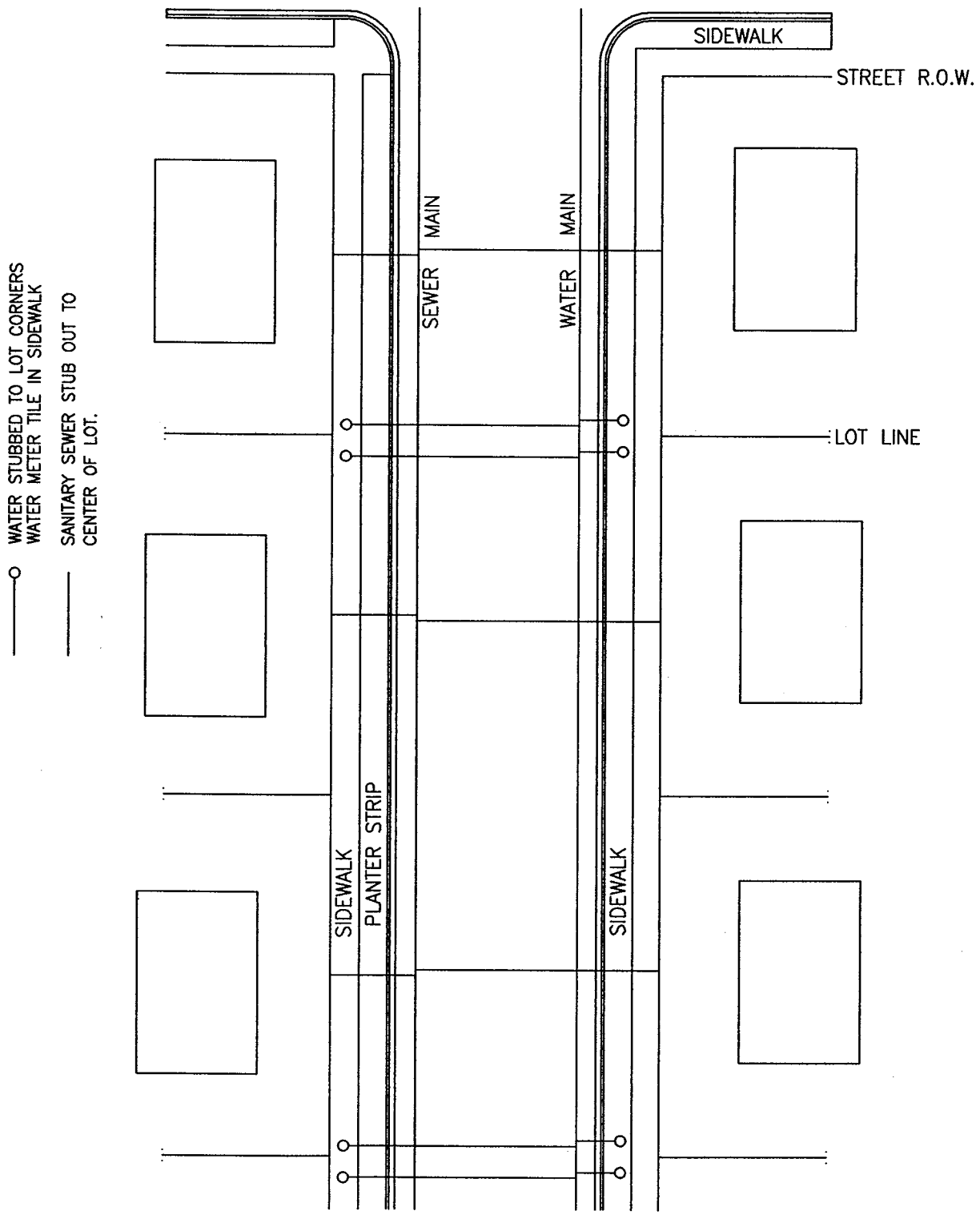

City of George

Standard Utility Detail

Service Locations

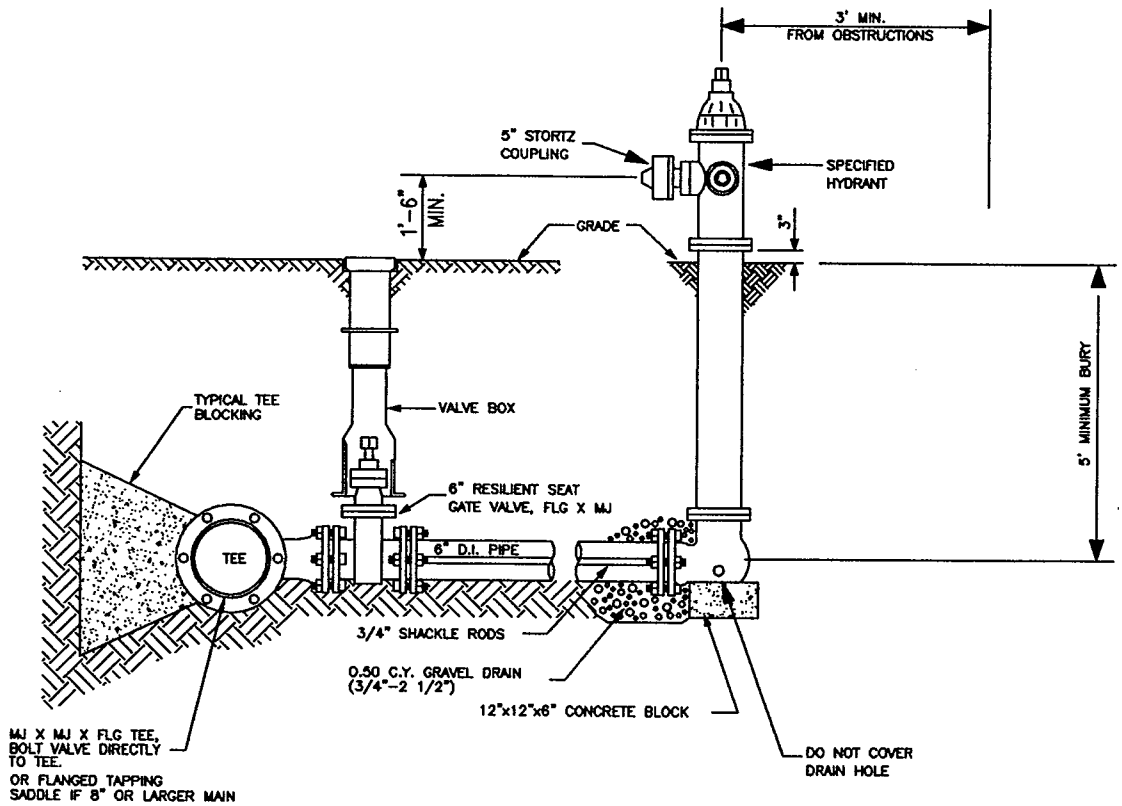

NOTE: 1. SHACKLE RODS AND NUTS SHALL BE STAINLESS STEEL. PROVIDE GRAPHITE LUBRICANT TO ALL THREADS.

2. SHACKLE RODS ARE TO BE THREADED AT EACH END A LENGTH SUFFICIENT TO ALLOW THE USE OF DOUBLE NUTS ON EACH END TO REPLACE THE BOLTS NORMALLY USED IN MECHANICAL JOINT CONNECTIONS.

3. APPROVED HYDRANTS: CLOW MEDALLION, MUELLER CENTURION, OR M&H 929

TYPICAL HYDRANT

NOT TO SCALE

ALL MATERIALS AS SPECIFIED
OR APPROVED EQUALS

City of George
Standard Utility Detail

Fire Hydrant Installation Detail

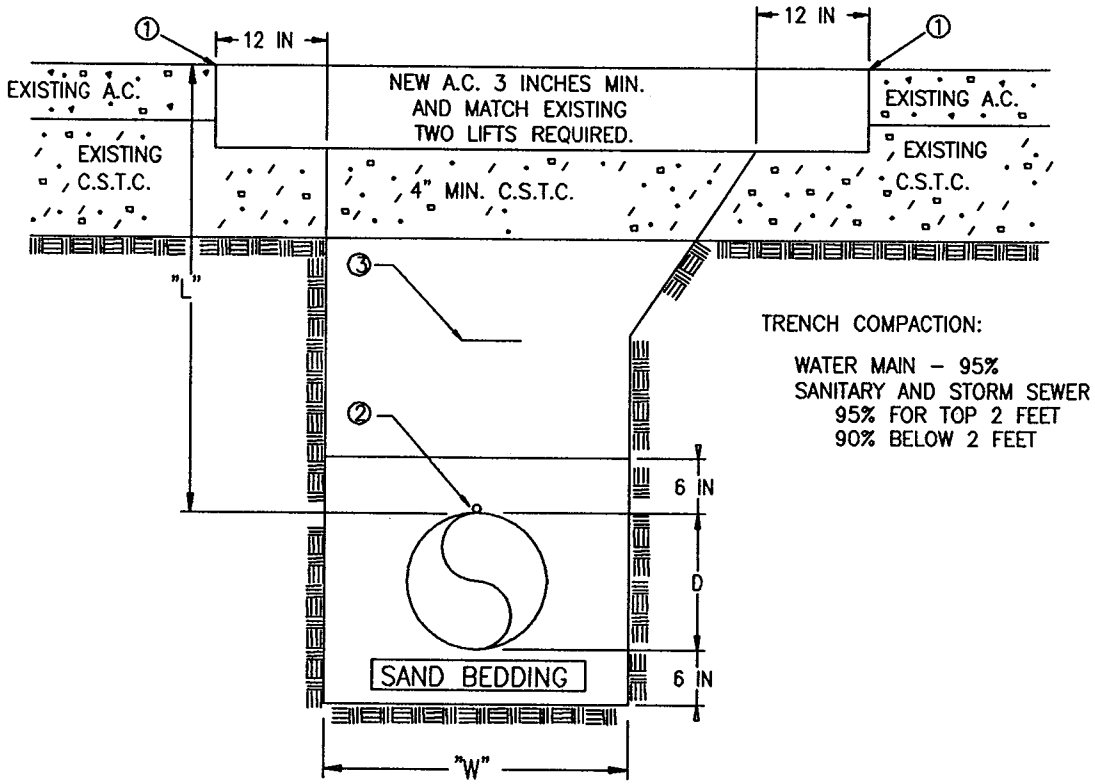

TRENCH WIDTH – "W"	
SEWER	WATER
40" FOR PIPE 15" OR SMALLER, OR 1.5 TIMES PIPE I.D. PLUS 18" FOR PIPE 18" OR LARGER.	ONE FOOT ABOVE TOP OF PIPE SHALL NOT EXCEED 30" OR 1.5 TIMES THE PIPE DIAMETER PLUS 18", WHICH EVER IS GREATEST.

MINIMUM PIPE COVER – "L"	
SEWER	WATER
36" FOR ALL SANITARY, BUILDING AND STORM SEWER LINES.	42 INCHES FOR ALL WATER MAINS AND SERVICE LINES.

NOTE

1. GAS LINES,UNDERGROUND TELEPHONE LINES, UNDERGROUND ELECTRICAL LINES AND UNDERGROUND CABLEVISON LINES SHALL MEET COMPACTION AND PATCHING REQUIREMENTS. PROOF OF COMPACTION REQUIRED.
2. ASPHALTIC CONCRETE SHALL BE CLASS "G".
3. BEDDING MATERIAL SHALL BE SAND OR SELECT BACKFILL, 90% COMPACTION.
4. DEPTH OF PIPE "L" SHALL BE 42 INCHES FOR WATER AND 36 INCHES FOR STORM OR SANITARY SEWER.
5. TRENCHES NARROWER THAN 24 INCHES SHALL USE CONTROL DENSITY BACKFILL PER 2–03.19A.

① CUT EXISTING PAVEMENT, TACK & PRIME EXISTING SURFACE.

② TRACER WIRE SHALL BE TAPED AT 10 FOOT INTERVALS TO THE TOP OF ALL WATER MAIN.

③ MARKING TAPE SHALL BE INSTALLED 2 FEET ABOVE WATER STORM AND SANITARY SEWERS.

City of George
Standard Utility Detail

Trenching & Bedding

APPENDIX

Checklists

Annexation Checklist

Subdivision Checklist

CITY OF GEORGE

ANNEXATION CHECKLIST

60% Petition Method

1. Notice of intent filed (signed by persons representing owners of not less than 60% of assessed value).
   Received: _____
   RCW 35A.14.120

☐ 2. Property proposed for annexation within the Urban Growth Boundaries and consistent with the City's Comprehensive Land Use and Zoning Plans? *RCW 35A.14.005*

☐ 3. Impacts determined on special districts and franchises (fire, hospital, cemetery, etc.). *RCW 35A.14.310, RCW 35A.14.500, RCW 35A.14.900*

☐ 4. Signatures certified as sufficient by City Clerk.

☐ 5. Date set by Council for meeting with initiating parties (within 60 days of filing of petition). *RCW 35A.14.120*

6. Meeting held and Council action on:
   - **Date:** _____
   - ☐ Whether to accept, reject, or geographically modify proposed annexation?
   - ☐ Whether simultaneous adoption of new or revised Zoning regulation required? *RCW 35A.14.30, RCW 35A.14.040*
   - ☐ Whether assumption of city indebtedness required by annexed area?

☐ 7. Council action recorded in Council minutes.

☐ 8. Notice of intention filed with Boundary Review Board.
   Date: _____
   RCW 35A.14.001, RCW 35A.14.101

9. SEPA compliance *WAC 197.11*

☐ A. Determination whether a SEPA Checklist or EIS is required.

☐ B. If SEPA Checklist required, is there an existing document that could be adopted.
   WAC 197.11.600

☐ C. Checklist received from petitioner.

D. Final SEPA Checklist prepared and Threshold Determination made. Issue DNS or DS (15 day comment period)

☐ i. Notification of all interested agencies and Ecology.

ii. Public Notification made.

☐ a. Posted in public places

☐ b. Published in newspaper of record **Date:** _____

E. Scoping Review if DS (21 day comment period) *WAC 197.11.408*

☐ i. Comments requested
   Date of DS: _____

☐ ii. Comments received

F. Notice of action taken (90 day comment period)
   RCW 43.21C.080

☐ i. Filed with Ecology.
   Date: _____

ii. Public notification made.

☐ a. Posted in public places.

☐ b. Publish in newspaper of record.
   Dates: _____

10. Legally sufficient petition of 60% of valuation filed. *RCW 35A.14.120*

☐ A. Description of property.

☐ B. Map or property boundaries.

☐ C. If assumption of indebtedness required include quotation of Council minutes of Council action of the requirement.

☐ D. Petition signed by not less than 60% (by valuation) of property owners within the area to be annexed.

☐ E. Complies with all other conditions relating to petitions contained in *RCW 35A.01.040.*

☐ 11. Commencement of determination of sufficiency of petition (within 3 working days after filing) and filing with the Council a certificate containing this date. *RCW 35A.14.120, RCW 35A.14.130*

☐ 12. Signatures certified as sufficient.

☐ 13. Date set by Council for public hearing. *RCW 35A.14.130*

14. Notice of hearing
- Submitted to newspaper
  Date: _____
- Published - one or more issues of newspaper
  Date(s): _____
- Affidavit of publication received.
- Posted in 3 public places within area proposed for annexation.
  Date: _____
- Affidavit of posting received.

15. Hearing held and Council action. *RCW 35A.14.140*
- **Date:** _____
- Approved as proposed?
- Approved portion of proposal?
- Disapproved?

16. Resolution accepting annexation, **Resolution No.**_____

☐ 17. Sent to Boundary Review Board.
Date: _____
RCW 35A.14.160

☐ 18. Action by Boundary Review Board.
Date: _____

19. Annexation by Ordinance. *RCW 35A.14.140*
- **Ordinance No.:** _____

☐ _
- Presented to Council

☐ • Staff Report to Council

☐ • Adopted
  Date: _____

☐ • Published
  Date: _____

☐ 20. Effective date of annexation (by ordinance). **Date:** _____
RCW 35A.14.150

☐ 21. Three copies of ordinance and map filed with county Auditor, Assessor, etc. *RCW 89.09.030*
Date: _____

☐ 22. Certificate of annexation filed with state Office of Financial Management no later than 30 days after effective date of annexation.
Date: _____

23. Notice of Annexation sent to:

☐ Washington State Department of Revenue

☐ U.S. Bureau of Census

☐ Grant County PUD

☐ General Telephone

☐ Sun Country Cable

☐ Cascade Natural Gas

City Departments

☐ Public Works

☐ Fire (Fire District 3)

☐ Police (Sheriff)

☐ Building (Planning)

CITY OF GEORGE

PLAT CHECKLIST
FOR
MAJOR SUBDIVISIONS
(GMC 18.17)

PRELIMINARY PLAT CHECKLIST

SCOPE:

☐ The division or redivision of land into five (5) or more lots, tracts, parcels, sites, or divisions and/or the division or redivision of land into lots, tracts, parcels, sites, or divisions exceeding four (4) acres in total land area for the purpose of sale, lease, or transfer of ownership.

SPECIFIC CONDITIONS AND REQUIREMENTS:

1. Prior to submission of a major subdivision preliminary application and preliminary plat, the subdivider or the subdivider's representative shall schedule a pre-application conference with the Plat Administrator and representatives of other affected city departments. The subdivider shall present a conceptual idea of the plat. The Plat Administrator and representatives of affected city departments will respond informally and address potential items of concern or clarification to aid the subdivider in preparing the major subdivision preliminary application and preliminary plat.

DATE: _____

☐ 2. The preliminary major subdivision application and plat shall be filed with the Plat Administrator on forms prescribed by the Public Works Department. Said application shall be accompanied by twelve (12) copies of the preliminary plat.

☐ 3. The preliminary plat shall be a neat and accurate drawing, stamped and signed by a registered professional land surveyor licensed by the State of Washington on reproducible material at a decimal scale. The plat map shall measure eighteen inches (18") by twenty-four inches (24"). The preliminary plat shall be drawn in black permanent ink on two (2) or more sheets if the scale necessary to accommodate the map on one (1) sheet would unduly congest the drawing.

☐ 4. A non-refundable fee of two hundred fifty dollars ($250) shall accompany each and every application for a preliminary major subdivision.

☐ 5. The subdivider shall submit a list of the names and addresses of all owners of record of property within three hundred feet (300') of the external boundaries of the proposed subdivision. In addition, the subdivider shall submit a list of the names and addresses of all owners of record of real property within three hundred feet (300') of real property which lies adjacent to the external boundaries of the proposed subdivision and is owned by the subdivider.

Preliminary Plat Conditions and Requirements:

☐ 1. The Subdivision shall make adequate provision for roads, streets, curbs, gutters, sidewalks, street lighting circuits, alleys, the extension of municipal utilities (sewer and water), irrigation water right-of-ways, drainage ways, other public ways, public access, or any municipal improvements as deemed necessary in conformance with Community Street and Utility Standards and City Design Standards in effect at the time of plat approval.

☐ 2. The subdivision shall front on a existing street. There shall be adequate access to all parcels. Streets shall be improved to city standards. Street lighting shall be provided.

☐ 3. The subdivision shall comply with all zoning and health regulations.

☐ 4. The subdivision shall be consistent with the City's Comprehensive Plan.

☐ 5. The subdivision shall provide for irrigation water rights-of-way pursuant to RCW 58.17.310 as now enacted or hereafter amended.

☐ 6. A street lighting plan approved by the Electric Utility serving the location of the plat and include certification that all street lighting fees have been paid or that arrangements acceptable to the city and the Grant County PUD have been made for the payment of the required fees.

☐ 7. Unless an applicant for a preliminary plat approval requests otherwise, and the Plat Administrator agrees, a preliminary plat shall be processed simultaneously with the application for rezones, variances, planned unit developments, site plan approvals, and similar quasi-judicial or administrative actions to the extent that procedure requirements applicable to these actions permit simultaneous processing.

☐ 8. Every decision or recommendation made under this chapter by the Council, Hearing Examiner or Planning Authority shall be in writing and shall include findings of fact and conclusions to support the decision or recommendation.

☐ 9. Preliminary plats of any proposed subdivision and dedication shall be approved, disapproved or returned to the applicant for modification within ninety (90) days from the date of filing unless the applicant consents to an extension of such time period; Provided that if an Environmental Impact Statement is required as provided in RCW 43.21C.030, the ninety (90) day period shall not include the time spent preparing and circulating the Environmental Impact Statement by the proponent.

☐ 10. A plat certificate from a title company licensed to do business in the State of Washington dated within thirty (30) days of the date of filing of the final plat and application with the Plat Administrator confirming that the title of the lands as described and shown on the plat is in the name of the owners signing the subdivision plat or instrument of dedication.

☐ 11. A certificate of occupancy shall not be issued until the final major plat has been recorded with the Grant County Auditor.

SEPA COMPLIANCE

☐ 1. Determination whether a SEPA Checklist or EIS is required.

☐ 2. If SEPA Checklist required, is there an existing document that could be adopted. (WAC 197.11.600)

3. Checklist received from petitioner with fifty dollar ($50) review fee.

DATE _____

☐ 4. Final SEPA Checklist prepared and Threshold Determination made.

☐ 5. Issue DNS or DS (15 day comment period)

6. Notification of all interested agencies and Ecology.

DATE _____

7. Public Notification made.

DATE _____

☐ 1. Posted in public places

☐ 2. Published in newspaper of record

6. Scoping Review if DS (21 day comment period) (WAC 197.11.408)

A. Comments requested (date of DS)

DATE _____

B. Comments received

DATE _____

7. Notice of action taken (90 day comment period) RCW 43.21C.080

A. Filed with Ecology.
DATE _____

B. Public notification made.
DATE _____

1) Posted in public places.
2) Publish in newspaper of record.

The preliminary plat shall

CONTAIN THE FOLLOWING:

☐ 1. Name of proposed subdivision.

☐ 2. Boundaries of proposed subdivision established by the preliminary survey.

☐ 3. Location and dimension of all existing and proposed streets, alleys, utilities, and right-of-ways and/or easements on and adjacent to the proposed subdivision.

☐ 4. Location and dimensions of all existing and proposed irrigation water right-of-ways on and adjacent to the proposed subdivision.

☐ 5. Legal description of land within the proposed subdivision.

☐ 6. Any proposed land dedications.

☐ 7. Name, address, and seal of the registered land surveyor who made the preliminary survey.

☐ 8. The date of the preliminary survey.

☐ 9. Horizontal scale of the proposed plat shall be no more than one hundred feet (100') to the inch.

☐ 10. Monuments found and established during the preliminary survey.

☐ 11. Date map is prepared, scale, and north point of the map. Approximate proposed lot lines with their dimensions, including lot numbers and block numbers.

☐ 12. If any of the parcels can be further divided or if only a portion of a tract is being divided, location of future streets, alleys, and lot lines shall be shown by dotted lines.

☐ 13. A vicinity map at a scale of not more than four hundred feet (400') to the inch. Except that the City Engineer, subject to a request prior to plat submittal, may approve an alternative vicinity map scale exceeding four hundred (400') to the inch. The vicinity map shall show all adjacent parcels. It shall show how the streets and alleys in the proposed subdivision may connect with existing and proposed streets and alleys in neighboring subdivisions or unplatted property to produce an advantageous development of the entire neighborhood.

☐ 14. Provide recommended street names for approval.

☐ 15. United States Bureau of Reclamation horizontal and vertical data including bench marks.

16. A site plan on a separate sheet showing the following information:

☐ A. Location and sizing of existing and proposed utilities including water, sewer, storm drains, electricity, street lighting, and gas, telephone, Cablevision lines, and curb and sidewalk. Minimum size and scale shall be the same as the preliminary plat map.

☐ B. Existing and proposed structures and natural features and all proposed improvements within and adjoining the proposed subdivision.

☐ C. Topography of the area with a maximum of two foot (2') intervals of contours as required by the City Engineer.

☐ D. Present zoning classification on and adjacent to property.

☐ E.) Any proposed dedications for park land subject to the approval of the Planning Authority.

☐ F. Name(s) of owner(s) of the proposed subdivision.

☐ G. SEPA Checklist

☐ H. Avigation Easements

☐ I. Critical Areas

☐ 17 Any deed restrictions or covenants existing or proposed shall be drawn on the site plan and preliminary plat map.

REFERRAL TO OTHER DEPARTMENTS, AGENCIES, AND OFFICES:

1. Upon receipt of a complete and satisfactory preliminary plat application, the Plat Administrator shall distribute copies of the preliminary plat to each of the following offices, departments, or agencies within two (2) working days from receipt:

☐ A. Electric Utility serving the location of the plat

☐ B. Telephone Company

☐ C. Fire / Sheriff's Departments

☐ D. Grant County Health District

☐ E. Any irrigation district with jurisdiction

☐ F. Grant County Assessor

☐ G. Cable Company

☐ 2. The Plat Administrator shall further notify the Police Department, City Administrator, and Mayor that a preliminary plat has been received.

☐ 3. Notice of the filing of a preliminary plat of a proposed subdivision located in the City and adjoining the municipal boundaries thereof shall be given to the Grant County Planning Department.

☐ 4. Notice of the filing of a preliminary plat of a proposed subdivision located adjacent to the right-of-way of a state highway shall be given to the State Department of Highways.

☐ 5. Each office, department, or agency shall file written recommendations with the Plat Administrator within (15) calendar days from the date of filing of the preliminary plat and application with the Plat Administrator. If any such office, department, or agency fails to file a written recommendation within the time limitation, it may be presumed that such office, department, or agency has no recommendation.

☐ 6. If the preliminary plat is found to be unacceptable, a certified letter shall be mailed to the subdivider within twenty (20) calendar days of receipt of the application.

☐ 7. The Plat Administrator may determine that a meeting shall be held to resolve major issues identified as a result of the recommendations of other offices, departments, or agencies. Such meeting shall be attended by those offices, departments, or agencies responsible for the recommendations and must include the applicant and the Plat Administrator. The proceedings and results of the meeting shall be documented by minutes.

VARIANCES:

☐ 1. The subdivider may make application to the Planning Authority for a variance of any provision contained in this title, provided that request the is received concurrently with the proposed subdivision or dedication. Such application shall include any and all details necessary to support the application. All variance requests must be forwarded to the Council for approval with the preliminary plat and the Planning Authority's recommendation.

2. The Council shall not grant a variance of the subdivision regulations unless it shall find that all of the following conditions exist in each case of a request:

☐ A. There are special physical circumstances or conditions affecting said real property

such that strict application of the provisions of this title would cause an unusual and unnecessary hardship on the subdivider.

☐ B. The granting of the variance will not be detrimental to the public health, safety, or welfare or injurious to other property in the vicinity.

☐ C. In granting variances, the Council may require such conditions as will secure, in so far as practicable, the objectives of the requirement varied. Any variance authorized shall be entered in the minutes of the Council together with the circumstances that justify the variance granted.

DATE _____

☐ 3. If a major plat has not been approved as final within three (3) years after the variance is granted, that variance shall become null and void. If an extension to the preliminary plat is granted, said variance shall run concurrently with the preliminary plat extension.

PLANNING AUTHORITY PUBLIC HEARING:

1. When the Plat Administrator determines that the completed subdivision application and preliminary plat is acceptable, the Plat Administrator shall set a date for a public hearing before the Planning Authority. The Planning Authority shall conduct a hearing on the preliminary plat not less than twenty (20) days nor more than forty-five (45) days after receipt of the completed subdivision application and preliminary plat. ***DATE*** _____

2. The Plat Administrator shall give notice of the time, location, and purpose of the public hearing in the following manner.

☐ A. At least one public notice shall be published not less than ten (10) days prior to the hearing in a newspaper of general circulation within the city and the area where the real property that is proposed to be subdivided is located.

☐ B. Three (3) notices shall be posted on or adjacent to the land proposed for subdivision at least ten (10) days prior to the public hearing date.

☐ C. One (1) notice shall be mailed to each owner of property within three hundred feet (300') of the property proposed for subdivision at least ten (10) days prior to the public hearing.

☐ D. If the owner of the real property which is proposed for subdivision owns another parcel or parcels of real property which lies adjacent to the real property proposed to be subdivided, one (1) notice shall be mailed to each owner of real property located within three hundred feet (300') of any portion of the boundaries of such adjacent located parcels of real property owned by the owner of the real property proposed to be subdivided.

☐ E. Notice shall be sent to the Grant County Planning Department and to the State Department of Highways respectively if the subdivision is adjacent to municipal boundaries or if the subdivision is adjacent to a state highway.

PLANNING AGENCY ACTION:

☐ 1. The Plat Administrator shall transmit the application, the plat, respective comments and recommendations from other offices and agencies, comments and recommendations from city departments to the Planning Authority prior to the hearing.

☐ 2. The Planning Authority shall review the preliminary plat, municipal recommendations, testimony, and exhibits submitted at the hearing and make recommendations thereon to the Council to assure conformance of the proposed subdivision with the Comprehensive Plan, Zoning Ordinance, Community Street and Utility Standards, and city Design Standards. The Planning Authority shall recommend the Council approve, conditionally approve, or disapprove the preliminary plat.

CITY COUNCIL ACTION:

☐ 1. Upon receipt of a Planning Authority recommendation, the Council at its next regular meeting, shall set a date for a public meeting to be scheduled for the Council's next regular meeting. The Council shall consider and adopt or reject the Planning Authority's recommendation with respect to the general and specific requirements of this chapter.

2. If the Council, after considering the recommendation at a public meeting deems necessary a change in the recommendation of the Planning Authority, such a change shall not be made until the Council holds a public hearing to consider their own recommendations. The hearing before the Council shall be given public notice and conducted in the manner prescribed for the Planning Authority.

DATE OF HEARING: _____

☐ 3. Council approval of the preliminary plat shall constitute approval for the applicant / subdivider to develop construction plans and specifications for all facilities and improvements and to prepare the final plat.

EXPIRATION OF PRELIMINARY PLAT:

☐ 1. Approval of any preliminary major plat shall expire and become null and void three (3) years after the date of preliminary plat approval, unless a different time is provided by state law.

2. The Council may grant one (1) extension of the three (3) year preliminary plat approval for a period not to exceed one (1) year provided that the request for an extension is filed at least thirty (30) calendar days before the expiration of the three (3) year period and upon showing that the applicant has attempted in good faith to submit the final plat within the three (3) year period.

IMPROVEMENTS;

1. Following approval of the preliminary plat by the Council, the applicant shall file with the Plat Administrator, three (3) complete sets of preliminary construction plans and specifications prepared by a professional engineer licensed by the State of Washington showing all street and utility improvements as required by the Council in granting approval of the preliminary plat. The construction plans and specifications shall be accompanied by a minimum plan check fee as per the rate schedule established by the City Engineer. All construction plans and specifications shall be in conformance with city Design Standards and the Community Street and Utility Standards. Sheet size shall be twenty-four inches (24") by thirty-six inches (36") and shall have a border of one inch (1") on the left margin and one half inch (½") on the remaining three margins. The scale shall be five feet (5') vertically and forty feet (40') horizontally.

DATE RECEIVED _____

☐ 2. The preliminary construction plans and specification shall be forwarded to the City Engineer within two (2) working days of receipt by the Plat Administrator. Within twenty (20) days of filing of the plans with the Plat Administrator the City Engineer shall approve, conditionally approve, or disapprove the plans. The subdivider shall submit one (1) set of permanent reproducible Mylar and three (3) sets of specifications which have been approved for the City Engineer's signature, records, and use.

☐ 3. After the City Engineer has approved the construction plans and specifications, the subdivider shall complete and install all street and utility improvements required by the Council in granting preliminary plat approval prior to filing of the final plat. A one (1) year maintenance bond shall be required in the amount of one hundred percent (100%) of the construction cost.

☐ 4. The Public Works Department or a licensed professional engineer or engineering firm hired by the city shall be responsible for the inspection of all subdivision improvements to insure conformance with the approved plans and specifications.

5. In lieu of completing and installing all required and utility improvements prior to filing

of the final plat with the Plat Administrator, the subdivider may post a subdivision bond or other approved security in a form satisfactory to the City Attorney. The subdivision bond or approved security shall be in an amount equal to one hundred fifty percent (150%) of the estimated cost as determined by the City Administrator, of such improvements required by the Council in granting approval of the preliminary plat. In the event that all street and utility improvements are not completed within the time limit specified in the subdivision bond or approved security, the bond or security may be forfeited and the city may undertake the installation and completion of all required street and utility improvements.

☐ A. All street and utility improvements listed in the subdivision bond must be installed, completed and accepted by the city within two (2) years of Council approval of the final plat.

☐ B. The Council may grant one (1) extension of the subdivision bond or security for a period not to exceed two (2) years provided that the request for an extension is filed with the Plat Administrator at least sixty (60) days prior to the expiration date of the bond or security.

☐ C. In the event that time extension is granted, a new subdivision bond or other approved security shall be submitted in an amount sufficient to cover one hundred and fifty percent (150%) of the cost of completing utility extensions and street improvements. The bond will be updated with new estimates of cost on all uncompleted improvements and all increased cost estimates shall be passed onto the bond. If these increased costs are not accepted by the surety, then the city shall foreclose on the bond and the plat will be held in abeyance. Departments issuing recommendations for new subdivision bonds or other approved security shall not modify the terms and requirements of the bond or security other than to pass on all increased cost estimates as determined by the Municipal Services Director to the bond or security to cover the cost of completing utility extensions and street improvements without the written consent of the applicant.

Final Major Subdivision Plat Application:

GENERAL REQUIREMENTS:

1. The final major subdivision application and plat will be filed with the Plat Administrator on forms provided by the Public Works Department.

DATE FILED _____

☐ 2. All required street and utility improvements must be constructed by the applicant and must be accepted by the city or a subdivision bond or other approved security shall be submitted in an amount sufficient to cover one hundred and fifty percent (150%) of the estimated cost of completing all required utility extensions and street improvements as determined by the Public Works Department. Upon completion of the required improvements and prior to acceptance by the Council, the subdivider / developer must submit a maintenance bond or alternative security approved by the City Attorney in an amount determined by the City Engineer and approved by the Public Works Director. The maintenance bond amount shall be one hundred percent (100%) of the actual cost of construction. An alternative security shall be in an amount not less than ten percent (10%) nor more than one hundred percent (100%) of the actual cost of construction. The amount shall be determined on a case by case basis based upon the City Engineer's estimated cost of repair or maintenance should repair or maintenance be required. The subdivider / developer shall submit documentation of the cost of construction to the City Engineer for his review and approval and use in determining the required bond or alternative security amount. Said bond shall be in effect for one (1) year from the date of acceptance.

☐ 3. Required dedication of all streets, right-of-ways, parks, playgrounds, easements, reservations, irrigation water right-of-ways, and

any area to be dedicated to public use, together with any restrictions or limitations thereon shall be submitted as a part of the final plat.

4. The application shall be accompanied by the following:

☐ A. A plat certificate from a title company licensed to do business in the State of Washington dated within thirty (30) days of the date of filing of the final plat and application with the Plat Administrator confirming that the title of the lands as described and shown on the plat is in the name of the owners signing the subdivision plat or instrument of dedication.

☐ B. A certificate from the Grant County Treasurer indicating that all taxes and assessments on the property included in the final plat, subdivision, or dedication have been paid according to the provisions of RCW 58.08.030 and RCW 58.10.040 as now enacted or hereafter amended.

☐ C. A certificate from the city clerk indicating that there are no delinquent special assessments or liens on the property included in the final plat, subdivision, or dedication.

☐ D. A check payable to the city in the amount of five hundred dollars ($500) to cover the cost of checking the final plat.

☐ E. All covenants proposed to run with the land.

☐ 5. The final plat (twelve sets of prints plus the original tracing, AutoCAD discs, and a reproducible Mylar copy) shall include all items described in this checklist and any additional information and modifications requested in the preliminary approval. The final plat shall be prepared in a neat and legible manner in black permanent drawing ink on high grade tracing cloth or drafting film. All documents, maps, and survey notes shall contain the name of the subdivision, the name(s) of the subdivider(s), the name of the registered land surveyor responsible to the subdivider(s). The trimmed size of the final plat shall be eighteen inches (18") by twenty-four inches (24") with a one and a half inch (1½") margin on the top or left margin and a one half inch (½) border on the remaining three (3) margins. The final plat shall be recorded on two (2) or more sheets if the scale necessary to accommodate the map on one (1) sheet would unduly congest the drawing.

☐ 6. The final major subdivision plat shall be approved or disapproved within thirty (30) days from the date of filing of the final plat with the Plat Administrator. This time period shall be binding unless the applicant consents to an extension of time in writing.

☐ 7. No final major subdivision plat may be approved unless the city makes a written finding of fact that the proposed subdivision is in conformance with any applicable zoning ordinances, or other land use controls which may exist.

☐ 8. No final major plat shall be approved for any subdivision which lies in whole or in part in an irrigation district organized pursuant to Chapter RCW 87.03 unless there has been provided an irrigation water right-of-way pursuant to RCW 58.17.310, 58.17.060 & 58.17.110 as now enacted or hereafter amended.

SPECIFIC REQUIREMENTS:

1. The final plat shall clearly show the following information:

☐ A. The lines and names of all streets or other public ways, parks, playgrounds and easements intended to be dedicated for public use, or granted for use of inhabitants of the subdivision.

☐ B. The lines and names of all existing or platted streets or other public ways, parks, playgrounds and easements adjacent to the final plat, subdivision, or dedication, including municipal boundaries, township lines, and section lines.

☐ C. The lengths and bearings of all straight lines, curve radii, arcs, and semi-tangents of all curves.

☐ D. All dimensions along the lines of each lot, with the true bearings and also any other data necessary for the location of any lot lines in the field.

☐ E. Suitable primary control points, approved by the City Engineer or descriptions and ties to such control points, to which all dimensions, angles, bearings, and similar data given on the plat shall be referred.

☐ F. The location of all permanent monuments.

☐ G. The names of all subdivisions immediately adjacent thereto.

☐ H. The date, true north point, scale, datum plane, and date of survey.

☐ I. The boundary of the tract, the courses and distances marked thereon, as determined by a field survey made by a registered and qualified land surveyor of the state and to close with an allowable error not to exceed one foot (1') in five thousand feet (5,000') and not to exceed one foot ((1') in ten thousand (10,000') in the Central Business District.

☐ J. The elevations of all permanent monuments based on a datum plain approved by the City Engineer.

☐ K. A vicinity sketch map of not more than four hundred feet (400') to the inch. Except that the City Engineer, subject to a request prior to plat submittal, may approve an alternative vicinity map scale exceeding four hundred feet (400') to the inch.

☐ L. Street names.

☐ M. Certification by registered land surveyor of accuracy of plat and survey.

☐ N. Statement by owner dedicating streets, right-of-ways, and any other sites for public use.

☐ O. Location and dimensions of all irrigation water right-off-ways.

☐ P. Provide legal description of the plat boundaries.

☐ Q. Provide block and lot locations including dimensions and number designations.

☐ 2. All linear dimensions shall be given in feet and decimals of a foot to the nearest hundredth.

☐ 3. The scale of the final plat shall be not more than one hundred feet (100') to the inch. Except that the City Engineer, subject to a request prior to plat submittal, may approve an alternative plat map scale not to exceed one hundred feet (100') to the inch.

☐ 4. If the plat constitutes a replat, the lots, blocks, streets, etc. of the original plat shall be shown by dotted lines in their proper positions in relation to the new arrangement of the plat, the new plat being so clearly shown in solid lines as to avoid ambiguity.

☐ 5. The final plat shall be accompanied by improvement plans and specifications including utilities, streets, grades, and appurtenances as provided for in the Section entitled Improvements.

☐ 6. The subdivider's land surveyor shall set all required monuments and shall stake all lot corners as shown on the final plat before the plat is submitted for final approval.

☐ 7. The final plat shall contain the legal description of the subdivision and the following dedication, acknowledgment, and endorsement statements shall appear in the following sequence in black permanent ink either by hand or mechanical device:

Dedication

The owner of the land described herein in fee simple is _____ and The owner declares this plat and dedicates to the public forever, all streets, roads, alleys, easements or whatever public property there is shown thereon for any and all public purposes not inconsistent with the uses shown on this plat.

Dated _____

Signed_____

Acknowledgment

State of Washington
County of Grant

I certify that I know or have satisfactory evidence that _____ signed this instrument and acknowledged it to be his/her and voluntary act for the uses and purposes mentioned in the instrument.
Dated_____

_____ Notary Public
_____Print or Type Name of Notary Public
My appointment expires _____

Surveyor's Certification and Declaration

I hereby certify that this plat is a true and correct representation of the lands actually surveyed.

I hereby declare that the plat of _____ is based on actual survey and subdivision of a portion of Section ____Township____North, Range____East, W.M. that the distances and courses and angles are shown thereon correctly to the best of my knowledge, information, and belief; and that proper monuments have been set and lot corners are staked on the ground.

_____(Seal)
Licensed Land Surveyor

EXAMINED AND APPROVED by the George Public Works Department on _____, 19___.

_____
City Engineer

EXAMINED AND APPROVED by the Planning Authority on _____, 19_____.

_____
_____
Planning Authority Chairman

EXAMINED AND APPROVED by the George City Council on _____, 19___.

_____
Mayor

ATTEST:

_____
City Clerk

This is to certify that all taxes and assessments which are now due and payable according to the records of Grant County have been fully paid.

_____
Grant County Treasurer

_____
Date

Filed for record at the request of the City of George this ___day of _____,19__ at _____ ____., and recorded in Volume of Plats, on Page ___, records of Grant County, Washington.

_____
Grant County Auditor

_____
by Deputy Auditor

8. Submit all lot, block, and boundary closures to the City Engineer with the final plat submittal.

FINAL PLAT REVIEW PROCEDURE:

☐ 1. Upon receipt of the final subdivision application and plat, the Plat Administrator shall, within two (2) working days of receipt, distribute copies to all offices, departments, and agencies receiving the preliminary plat. Each office, department, or agency shall file written recommendations with the Plat Administrator within fifteen (15) days from the date of filing of the final plat with the Plat Administrator. If any such office, department, or agency fails to file a recommendation within the time limitation, it may be presumed that such office, department, or agency has no recommendations for final plat approval shall not modify the terms of preliminary plat recommendations without the written consent of the subdivider.

2. Within fifteen (15) days of filing of the final plat the City Engineer shall review the final plat and submit to the Plat Administrator a written report with respect to the following conditions:

☐ A. That the proposed final plat bears the required certificates and statements of approval.

☐ B. That a title report furnished by the subdivider confirms the title of the land and the proposed subdivision is vested in the name of the owner whose signature appears on the plat certificate.

☐ C. That the facilities and improvements required to be provided by the subdivider have been completed or alternatively that the subdivider has submitted with the proposed final plat a performance bond or other security.

☐ D. That the plat is technically correct as certified by the land surveyor responsible for the plat.

☐ 3. Within fifteen (15) days of filing of the final plat, the Grant County Health District or other agency furnishing sewage disposal and supplying water shall review the final plat and submit to the Plat Administrator a written report recommending approval or disapproval of the final plat as to the adequacy of the proposed means of sewage disposal and water supply.

☐ 4. Within fifteen (15) days of filing of the final plat the appropriate irrigation district serving or from which the real property is entitled to be served with irrigation water shall review the final plat and submit to the Plat Administrator a written report recommending approval or disapproval of the final plat as to the adequacy of the proposed means of the delivery of irrigation district entitlement water and as to the adequacy of the proposed means of removal of irrigation waste water.

☐ 5. Within twenty (20) days of filing of the final plat the Planning Authority shall review the final plat as to compliance with all terms of the preliminary approval of the proposed plat subdivision or dedication and shall recommend to the City Council that said plat be approved or disapproved.

COUNCIL ACTION:

☐ 1. The Council shall, within thirty (30) days from the date of filing of the final subdivision application and plat, approve of disapprove the final plat unless the subdivider consents to an extension of such time period in writing.

2. If the Council finds that the subdivision proposed for final plat approval conforms to all terms of the preliminary plat approval, the requirements of RCW Chapter 58.17, other applicable state laws, and any other requirements which were in effect at the time of preliminary plat approval, it shall approve the final plat and by such action direct the Mayor to sign the plat.

DATE _____

FINAL PLAT FEES:

Upon Council approval of the final plat, the subdivider shall remit the following fees prior to the plat being officially signed and recorded with the Grant County Auditor:

☐ 1. A check payable to the Grant County Auditor sufficient to cover the recording fee.

☐ 2. When applicable, voluntary payment of Twenty Five Dollars ($25) per platted lot in lieu of a dedication of land or to mitigate a direct impact that has been identified as a consequence of a proposed subdivision as allowed by and pursuant to RCW 82.02.020.

☐ 3. When applicable, a certificate from the Grant County Auditor certifying that covenants to the property title have been recorded and filed shall accompany final plat fees.

FILING FINAL PLAT:

1. Upon receipt of all required final plat fees the plat shall be signed by the following officials:

☐ A. Public Works Director or City Administrator if no Public Works Director is appointed at that time

☐ B. Mayor

☐ 2. The Plat Administrator shall transmit the original Mylar plat to the County Auditor for final filing. One reproducible copy shall be forwarded with the original to be confirmed and returned to the City Engineer for his records. One paper copy shall be filed with the County Assessor.

(This checklist has been prepared for and conforms to Chapter 18.17 adopted by Ordinance 96-07, August 1996)

APPENDIX G

SIGN INVENTORY

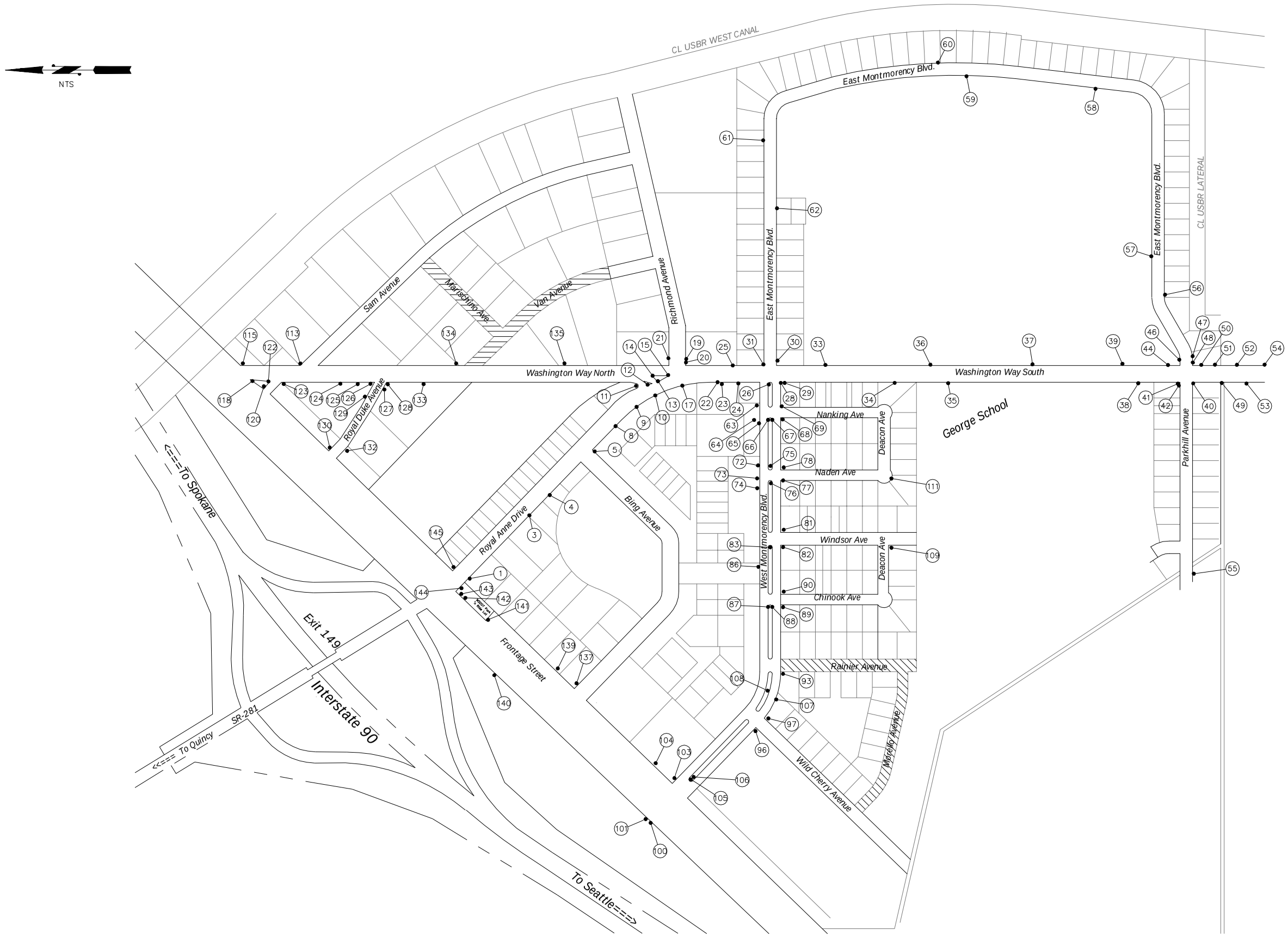

CITY OF GEORGE

SIGN LOCATIONS

Gray & Osborne, Inc.
CONSULTING ENGINEERS

C:\DOCUMENTS AND SETTINGS\TECHNICIAN\DESKTOP\FIG SIGN

CITY OF GEORGE
SIGN INVENTORY
APPENDIX G

SIGN SCHEDULE								
POINT NUMBER	**EXISTING LOCATION**	**ORIENTATION**	**SIGN TYPE**	**SIZE (IN)**	**POST TYPE**	**NEW SIGN**	**NEW POST**	**DESCRIPTION**
	STREET NAME							
1	ROYAL ANNE DRIVE	SOUTH EAST	SPECIAL	SPECIAL	GALV			CITY LIMIT SIGN
			SPECIAL	SPECIAL	GALV			NEIGHBOR HOOD WATCH
			R7-102	12x18	GALV			NO PARKING
3	ROYAL ANNE DRIVE	SOUTH EAST	R2-1	24x30	GALV			SPEED LIMIT 35
4	ROYAL ANNE DRIVE	SOUTH EAST	SPECIAL	24x30	GALV			FINES DOUBLE
5	BING/ROYAL ANNE	NORTH EAST	R1-1	30x30	WOOD			STOP SIGN
8	ROYAL ANNE DRIVE	SOUTH EAST	S5-1	24x48	GALV			SPEED LIMIT 20 SCHOOL ZONE
			SPECIAL	24x10	GALV			FOR 2000 FT
9	ROYAL ANNE DRIVE	SOUTH EAST	R3-2	24x24	GALV			NO LEFT TURN
10	ROYAL ANNE DRIVE	SOUTH EAST	S2-1	30x30	GALV			SCHOOL X-ING
11	ROYAL ANNE DRIVE	SOUTH	R5-1	30x30	GALV			DO NOT ENTER
		NORTH	R1-1	30x30	GALV			STOP SIGN
12	WASHINGTON	SOUTH	R5-1	30x30	GALV			DO NOT ENTER
		NORTH	R1-1	30x30				STOP SIGN
13	WASHINGTON	SOUTH	R1-1	30x30	WOOD	X		STOP SIGN
14	WASHINGTON	SOUTH	R5-1	30x30	GALV			DO NOT ENTER
15	WASHINGTON	SOUTH	R3-4	24x24	WOOD			NO U TURN
17	WASHINGTON	SOUTH	R2-5c	24x30	GALV			SPEED ZONE AHEAD
			SPECIAL	SPECIAL	GALV			SCALE/ FUELING/ REPAIRS
19	WASHINGTON	NORTH	S2-1	30x30	U-CHN STL			SCHOOL X-ING
20	WASHINGTON	NORTH	D3-101		GALV			WASHINGTON
			D3-101		GALV			ROYAL ANNE DRIVE
21	RICHMOND AVENUE	EAST	R1-1	30x30	U-CHN STL	X	X	STOP SIGN
22	WASHINGTON	NORTH	S2-1	30x30	GALV			SCHOOL X-ING
23	WASHINGTON	NORTH	R5-2	24x24	WOOD	X	X	NO TRUCKS
24	WASHINGTON	NORTH	SPECIAL	SPECIAL	WOOD		X	NO TRUCKS ALLOWED
25	WASHINGTON	SOUTH	S2-1	30x30	GALV			SCHOOL X-ING
26	WASHINGTON	SOUTH	R2-1	24x30	GALV			SPEED LIMIT 25
			R4-7b	24x30	GALV			KEEP RIGHT
			R5-2a	24x24	GALV	X		NO TRUCKS
28	WASHINGTON	N/S E/W	D3-101		GALV			WASHINGTON
			D3-101		GALV			W MONTMORENCY
29	W MONTMORENCY BLVD	WEST	R1-1	30x30	WOOD	X		STOP SIGN
30	WASHINGTON	SOUTH	R2-1	24x30	GALV			SPEED LIMIT 25
			R12-5	24x36	GALV	X	X	WEIGHT LIMIT, 8T/ 12T/ 16T
31	E MONTMORENCY BLVD	EAST	R1-1	30x30	U-CHN STL	X		STOP SIGN
33	WASHINGTON	NORTH	S1-1	30x30	GALV			SCHOOL X-ING
34	WASHINGTON	SOUTH	S5-1	24x48	* GALV			SPEED LIMIT 20 SCHOOL ZONE, FLASHING
35	WASHINGTON	SOUTH	S2-1	30x30	GALV			SCHOOL X-ING
36	WASHINGTON	NORTH	R2-1	24x30	GALV			SPEED LIMIT 35
37	WASHINGTON	NORTH	S2-1	30x30	GALV			SCHOOL X-ING
38	WASHINGTON	SOUTH	S2-1	30x30	GALV			SCHOOL X-ING

CITY OF GEORGE
SIGN INVENTORY
APPENDIX G

SIGN SCHEDULE								
POINT NUMBER	**EXISTING LOCATION**	**ORIENTATION**	**SIGN TYPE**	**SIZE (IN)**	**POST TYPE**	**NEW SIGN**	**NEW POST**	**DESCRIPTION**
	STREET NAME							
39	WASHINGTON	NORTH	S5-1	24x48	* GALV			SPEED LIMIT 20 SCHOOL ZONE, FLASHING
40	PARKHILL AVENUE	EAST	S1-1	30x30	WOOD	X		STOP SIGN
41	PARKHILL AVENUE	WEST	R2-1	24x30	GALV			SPEED LIMIT 25
42	WASHINGTON	N/S E/W	D3-101		GALV			WASHINGTON
			D3-101		GALV			PARKHILL AVENUE
43	WASHINGTON	NORTH	SPECIAL	SPECIAL	GALV			SIDEWALK NO VEHICLES ALLOWED
44	WASHINGTON	NORTH	SPECIAL	SPECIAL	GALV			SPEEDING FINES DOUBLE IN SCHOOL ZONE
46	PARKHILL AVENUE	WEST	R1-1	30x30	GALV			STOP SIGN
47	WASHINGTON	NORTH	R2-1	24x30	U-CHN STL	X	X	SPEED LIMIT 25
			R12-5	24x36		X	X	WEIGHT LIMIT, 8T/ 12T/ 16T
48	WASHINGTON	N/S E/W	D3-101		GALV		X	WASHINGTON
			D3-101		GALV			E MONTMORENCY
49	WASHINGTON	SOUTH	S5-3	24x30	GALV			END SCHOOL ZONE
50	WASHINGTON	NORTH	S2-1	30x30	GALV			SCHOOL X-ING
51	WASHINGTON	NORTH	S5-1	24x48	GALV			SPEED LIMIT 20 SCHOOL ZONE WHEN FLASHING
			SPECIAL	24x10	GALV			FOR 2000 FT
52	WASHINGTON	NORTH	R2-1	24x30	STEEL			SPEED LIMIT 35
53	WASHINGTON	SOUTH	R2-1	24x30	WOOD			SPEED LIMIT 55
54	WASHINGTON	NORTH	SPECIAL	SPECIAL	WOOD			UNMUFFLED ENGINE BRAKES PROHIBITED EXCEPT IN AN EMERGENCY
55	PARKHILL AVENUE	EAST	R2-1	24x30	GALV			SPEED LIMIT 25
56	E MONTMORENCY BLVD	EAST	R2-1	24x30	U-CHN STL			SPEED LIMIT 25
57	E MONTMORENCY BLVD	EAST	R2-1	24x30	U-CHN STL			SPEED LIMIT 25
58	E MONTMORENCY BLVD	EAST	R2-1	24x30	U-CHN STL			SPEED LIMIT 25
59	E MONTMORENCY BLVD	SOUTH	R2-1	24x30	PWR POLE			SPEED LIMIT 25
60	E MONTMORENCY BLVD	NORTH	R2-1	24x30	U-CHN STL			SPEED LIMIT 25
61	E MONTMORENCY BLVD	WEST	R2-1	24x30	U-CHN STL	X		SPEED LIMIT 25
62	E MONTMORENCY BLVD	EAST	R2-1	24x30	U-CHN STL			SPEED LIMIT 25
63	W MONTMORENCY BLVD	WEST	R5-2a	24x24	WOOD	X		NO TRUCKS ALLOWED
64	W MONTMORENCY BLVD	WEST	SPECIAL	24x30	WOOD		X	TRUCK TRAFFIC PROHIBITED
65	W MONTMORENCY BLVD	SOUTH	R1-1	30x30	U-CHN STL	X		STOP SIGN
66	W MONTMORENCY BLVD	SOUTH	R6-1r	36x12	GALV			ONE WAY
67	W MONTMORENCY BLVD	NORTH	R6-1r	36x12	GALV			ONE WAY
68	W MONTMORENCY BLVD	N/S E/W	D3-101		GALV			W MONTMORENCY BLVD
			D3-101		GALV			NANKING
69	NANKING	SOUTH	R1-1	30x30	U-CHN STL	X		STOP SIGN
72	W MONTMORENCY BLVD	WEST	R5-2a	24x30	WOOD			NO TRUCKS ALLOWED
73	NADEN	SOUTH	R1-1	30x30	WOOD			STOP SIGN
74	W MONTMORENCY BLVD	WEST	R2-1	18x24	U-CHN STL	X		SPEED LIMIT 25
			R5-2	24x24		X		NO TRUCKS
			R5-2a	24x24		X		NO TRUCKS
75	W MONTMORENCY BLVD	SOUTH	R6-1r	36x12	GALV			ONE WAY

CITY OF GEORGE
SIGN INVENTORY
APPENDIX G

SIGN SCHEDULE								
POINT NUMBER	**EXISTING LOCATION**	**ORIENTATION**	**SIGN TYPE**	**SIZE (IN)**	**POST TYPE**	**NEW SIGN**	**NEW POST**	**DESCRIPTION**
	STREET NAME							
76	W MONTMORENCY BLVD	WEST	SPECIAL	SPECIAL	GALV			CHURCH SIGN
77	W MONTMORENCY BLVD	N/S E/W	D3-101		GALV			W MONTMORENCY BLVD/ NADEN
			D3-101					NADEN
78	NADEN	NORTH	R1-1	30x30	U-CHN STL			STOP SIGN
81	WINDSOR	NORTH	R1-1	30x30	U-CHN STL	X		STOP SIGN
82	W MONTMORENCY BLVD	N/S E/W	D3-101		GALV			W MONTMORENCY BLVD
			D3-101		GALV			WINDSOR
83	W MONTMORENCY BLVD	NORTH	R6-1r	36x12	GALV			ONE WAY
86	W MONTMORENCY BLVD	WEST	SPECIAL	SPECIAL	PWR POLE			NEIGHBORHOOD CRIME WATCH
87	W MONTMORENCY BLVD	WEST	SPECIAL	SPECIAL	WOOD			CHURCH SIGN
88	W MONTMORENCY BLVD	SOUTH	R6-1r	36x12	GALV	X		ONE WAY
89	W MONTMORENCY BLVD	N/S E/W	D3-101		GALV	X		W MONTMORENCY BLVD
			D3-101		GALV			CHINOOK
90	CHINOOK	NORTH	R1-1	30x30	U-CHN STL			STOP SIGN
93	W MONTMORENCY BLVD	N/S E/W	D3-101		GALV			W MONTMORENCY BLVD
			D3-101		GALV	X		RAINIER
96	W MONTMORENCY BLVD	N/S E/W	D3-101		GALV			W MONTMORENCY BLVD
			D3-101		GALV			WILD CHEERY
97	WILD CHEERY	NORTH	R1-1	30x30	U-CHN STL	X		STOP SIGN
100	W MONTMORENCY BLVD	N/S E/W	D3-101		GALV			W MONTMORENCY BLVD
			D3-101		GALV			FRONTAGE
101	FRONTAGE	WEST	SPECIAL	SPECIAL	WOOD			AMPHITHEATER
103	W MONTMORENCY BLVD	WEST	R1-1	30x30	WOOD			STOP SIGN
104	FRONTAGE	NORTH EAST	R2-1	24x30	WOOD			SPEED LIMIT 35
105	W MONTMORENCY BLVD	EAST	R2-1	24x30	WOOD			SPEED LIMIT 25
			R4-7b	24x18	WOOD			KEEP RIGHT
			R5-2a	24x18	WOOD			NO TRUCKS
106	W MONTMORENCY BLVD	WEST	SPECIAL	SPECIAL	GALV			WELCOME TO GEORGE, TREE CITY USA
107	W MONTMORENCY BLVD	EAST	R2-1	24x30	U-CHN STL			SPEED LIMIT 25
108	W MONTMORENCY BLVD	EAST	SPECIAL	SPECIAL	PWR POLE			NEIGHBORHOOD CRIME WATCH
109	DEACON	N/S E/W	D3-101		GALV			DEACON
			D3-101		GALV			WINDSOR
111	DEACON	N/S E/W	D3-101		GALV			DEACON
			D3-101		GALV			NADEN
113	SAM	NORTH	R1-1	30x30	GALV			STOP SIGN
			D3-101		GALV			SAM
			D3-101		GALV			WASHINGTON
115	WASHINGTON	NORTH	R1-1	30x30	WOOD			STOP SIGN
118	FRONTAGE	NORTH EAST	SPECIAL	SPECIAL	WOOD			GEORGE MAINTANCE FACILITY
119	FRONTAGE	NORTH EAST	SPECIAL	SPECIAL	WOOD			WSDOT/ SCALES/ FUELING/ REPAIRS
120	WASHINGTON	NORTH	R1-1	30x30	GALV			STOP SIGN
122	WASHINGTON	SOUTH	R1-2	30x30	GALV			YIELD

CITY OF GEORGE
SIGN INVENTORY
APPENDIX G

SIGN SCHEDULE								
POINT NUMBER	**EXISTING LOCATION**	**ORIENTATION**	**SIGN TYPE**	**SIZE (IN)**	**POST TYPE**	**NEW SIGN**	**NEW POST**	**DESCRIPTION**
	STREET NAME							
123	WASHINGTON	SOUTH	S5-1	24x48	GALV			SPEED LIMIT 20 SCHOOL/ WHEN CHILDREN ARE PRESENT
124	WASHINGTON	SOUTH	R2-1	24x30	GALV			SPEED LIMIT 25
125	WASHINGTON	SOUTH	S1-1	30x30	GALV			SCHOOL X-ING
126	WASHINGTON	N/S/ E/W	D3-101		GALV			WASHINGTON
			D3-101		GALV			ROYAL DUKE
127	WASHINGTON	SOUTH	R5-2a	30x30	GALV			NO TRUCKS
128	ROYAL DUKE	SOUTH	R1-1	30x30	WOOD	X		STOP SIGN
129	ROYAL DUKE	SOUTH	R5-2a	30x30	WOOD			NO TRUCKS
130	ROYAL DUKE	NORTH	R1-1	30x30	WOOD	X		STOP SIGN
132	ROYAL DUKE	SOUTH	R5-2a	30x30	WOOD			NO TRUCKS
133	WASHINGTON	SOUTH	S1-1	30x30	WOOD			SCHOOL X-ING
134	WASHINGTON	NORTH	S1-1	30x30	GALV			SCHOOL X-ING
135	WASHINGTON	NORTH	R2-1	24x30	GALV			SPEED LIMIT 25
137	BING	NORTH WEST	R1-1	30x30	U-CHN STL	X		STOP SIGN
139	FRONTAGE	NORTH EAST	W3-1	36x36	WOOD	X		STOP AHEAD
140	FRONTAGE	NORTH EAST	R2-1	24x30				SPEED LIMIT 35
141	FRONTAGE	NORTH EAST	D4-2	24x30	WOOD			PARK & RIDE
142	FRONTAGE	NORTH WEST	R1-1	30x30	WOOD			STOP SIGN
143	FRONTAGE	SOUTH EAST	SPECIAL	SPECIAL	WOOD			GEORGE PARK & RIDE
			SPECIAL	SPECIAL				VISITOR INFO
			SPECIAL	SPECIAL				BEV BURKE RD
144	FRONTAGE	SOUTH EAST	SPECIAL	SPECIAL	WOOD			DOT INFO SIGN
			SPECIAL	SPECIAL	WOOD			TREE CITY USA
			SPECIAL	SPECIAL	WOOD			ELKE'S ESPRESSO
145	ROYAL ANNE DRIVE	NORTH WEST	D4-2	24x30	WOOD			PARK & RIDE

APPENDIX H

MONUMENTATION ELEVATIONS

City of George G&O 07014.01

Monument No.		Intersection	Elevation
1	Washington Way South	Parkhill Avenue	1232.08
2	North end of Washington Way	Frontage Street	1224.88
3	Washington Way North	Sam Avenue	1222.88
4	Washington Way North	Royal Duke Avenue	1222.94
5	Washington Way North	Van Avenue	1223.44
6	Washington Way North	38 feet North of Richmond Avenue	1224.80
7	Washington Way North	Richmond Avenue	1224.86
8	Washington Way North	West Montmorency Blvd.	1225.48
9	Royal Anne Drive	Bing Avenue	1228.58
10	Frontage Street	Royal Anne Drive	1235.19

APPENDIX I

GIS BACKGROUND DATA

L:\GEORGE\GENERAL\GIS\BASE_MAP_RAW_DATA.mxd - 5/11/2009 @ 11:35:19 AM

N

200100 0 200
Feet

TOWN OF GEORGE
DRAFT GIS BASE MAP

FID Number: 74-2616805
Sales Rep: DANIEL L RATH
For Sales: (800)981-3355
Sales Fax: (800)433-9527
For Customer Service: (800)981-3355
For Technical Support: (800)981-3355
Dell Online: http://www.dell.com

Customer Number: 102941680
Purchase Order: PWD06180901
Order Number: 786099212
Order Date: 06/22/09

83 01 O 01 01 N

Invoice Number: XD8NC6K53

Invoice Date: 06/26/09
Payment Terms: NET DUE 30 DAYS
Due Date: 07/26/09
Shipped Via: FEDEX GROUND
Waybill Number: 157397112416551

4805112701567701

SOLD TO:
#BWNHKPV
#1029 4168 05#

ACCOUNTS PAYABLE

CITY OF GEORGE
PO BOX 5277
GEORGE,WA 98824

SHIP TO:
WALLACE R BUSHMAN
CITY OF GEORGE
102 RICHMOND AVE
GEORGE, WA 98824

PLEASE REVIEW IMPORTANT TERMS & CONDITIONS ON THE REVERSE SIDE OF THIS INVOICE

Order	Shipped	Item Number	Description	Unit	Unit Price	Amount
1	1	224-4858	Dell Precision T5500 Workstation	EA	2,900.49	2,900.49
1	1	317-0299	Dual Quad Core Processor E5504,2.0GHz,4M,4.8GT/s, Dell Precision T5500	EA	0.00	0.00
1	1	317-0327	4GB DDR3 ECC SDRAM Memory,1066MHz,4X1GB,Dell Precision TX500	EA	0.00	0.00
1	1	330-3203	Dell, USB, Quiet KYBD, No Hot Keys, PWS, Black	EA	0.00	0.00
1	1	320-7824	Dell 22 Inch 2209WA Flat Panel Monitor,OptiPlex,Precision Latitude	EA	0.00	0.00
1	1	320-7899	256MB PCIe x16 NVIDIA NVS 295 Dual Monitor 2DP Dell Precision TX500	EA	0.00	0.00
1	1	341-8663	500GB SATA 3.0Gb/s with NCQ and 16MB DataBurst Cache, Dell Precision TX500	EA	0.00	0.00
1	1	341-8794	C1 All SATA Hard Drives Non-RAID for 1 Hard Drive Dell Precision T5500	EA	0.00	0.00
1	1	341-8560	Internal USB Media Card Reader 19:1, Dell Precision TX500	EA	0.00	0.00
1	1	420-8954	Vista Business,SP1,with Media 64 Bit,English,Dell Precision	EA	0.00	0.00
1	1	310-8642	You have chosen a Vista Premium System	EA	0.00	0.00
1	1	330-1170	Dell USB Laser 6-Button Mouse Dell OptiPlex,Precision and Latitude	EA	0.00	0.00
1	1	313-5871	Mini-Tower Chassis Configuration,Dell Precision T3400,T5500	EA	0.00	0.00
1	1	313-7457	16X DVD+/-RW Data Only Dell Precision TX500	EA	0.00	0.00

FOR SHIPMENTS TO CALIFORNIA, A STATE ENVIRONMENTAL FEE OF UP TO $25 PER ITEM WI LL BE ADDED TO INVOICES FOR ALL ORDERS CONTAINING A DISPLAY GREATER THAN 4 INCH ES. PLEASE KEEP ORIGINAL BOX FOR ALL RETURNS. COMPREHENSIVE, ONLINE CUSTOMER C ARE INFORMATION AND ASSISTANCE IS A CLICK AWAY AT WWW.DELL.COM/PUBLIC-ECARE TO ANSWER A VARIETY OF QUESTIONS REGARDING YOUR DELL ORDER.

Ship. &/or Handling	$	0.00
Subtotal	$	2,900.49
Taxable: $ 2,900.49	Tax $	229.13
ENVIRO FEE	$	0.00
Invoice Total	$	3,129.62

Rev 2/08)

FID Number: 74-2616805
Sales Rep: DANIEL L RATH
For Sales: (800)981-3355
Sales Fax: (800)433-9527
For Customer Service: (800)981-3355
For Technical Support: (800)981-3355
Dell Online: http://www.dell.com

Customer Number: 102941680
Purchase Order: PWD06180901
Order Number: 786099212
Order Date: 06/22/09

83 01 0 01 01 N

Invoice Number: XD8NC6K53

Invoice Date: 06/26/09
Payment Terms: NET DUE 30 DAYS
Due Date: 07/26/09
Shipped Via: FEDEX GROUND
Waybill Number: 157397112416551

+805112701567702

SOLD TO:

ACCOUNTS PAYABLE

CITY OF GEORGE
PO BOX 5277
GEORGE,WA 98824

SHIP TO:
WALLACE R BUSHMAN
CITY OF GEORGE
102 RICHMOND AVE
GEORGE, WA 98824

PLEASE REVIEW IMPORTANT TERMS & CONDITIONS ON THE REVERSE SIDE OF THIS INVOICE

Order	Shipped	Item Number	Description	Unit	Unit Price	Amount
1	1	420-7980	Roxio Creator Dell Edition,9 0 Dell Precision	EA	0.00	0 00
1	1	420-9179	Cyberlink Power DVD 8 1,with Media,Dell OptiPlex/Precision	EA	0 00	0 00
1	1	313-2663	No Speaker option	EA	0.00	0 00
1	1	330-3558	Precision T5500 MT Power Supply	EA	0.00	0.00
1	1	330-3156	Documentation,English,Dell Precision	EA	0.00	0.00
1	1	330-3157	Power Cord,125V,2M,C13,Dell Precision	EA	0.00	0 00
1	1	341-9289	Integrated Intel chipset SATA 3 0Gb/s controller,Dell Precision T3500 and T5500	EA	0 00	0 00
1	1	330-4086	Video Cable,Display Port,DVI Dual,Dell Precision TX500	EA	0.00	0.00
1	1	330-3972	Resource DVD contains Diagnostics and Drivers for Dell Precision T5500	EA	0.00	0 00
1	1	410-2083	McAfee Security 10,15 Month MUI,Dell OptiPlex, Precision and Latitude	EA	0.00	0.00
1	1	330-3970	Shipping Material for System Dell Precision T5500	EA	0.00	0.00
1	1	410-1862	Adobe Acrobat 9.0 English and French,BND,Dell OptiPlex Precision,and Latitude	EA	0.00	0.00
1	1	420-6712	Microsoft Office Professional for Latitude, OptiPlex, Precision	EA	0.00	0 00
1	1	992-7172	*Basic Support: Next Business D ay Parts and Labor Onsite Resp onse 2 Year Extended	EA	0.00	0.00
1	1	993-1210	*Basic Support: Next Business D ay Parts and Labor Onsite Resp onse Initial Year	EA	0.00	0.00
1	1	993-8268	*Dell Hardware Limited Warranty Plus Onsite Service Extended . Year(s)	EA	0.00	0 00
1	1	993-8167	*Dell Hardware Limited Warranty Plus Onsite Service Initial Y ear	EA	0 00	0.00
1	1	330-3560	Quick Reference Guide, Dell Precision T5500	EA	0.00	0.00
	System Service Tags		D2MKBK1			